

UNOFFICIAL COPY



Doc#: 1132744080 Fee: \$40.00
Eugene "Gene" Moore RHSP Fee:\$10.00
Cook County Recorder of Deeds
Date: 11/23/2011 02:58 PM Pg: 1 of 3

Prepared by: Nadine Alvarez
Ocwen Loan Servicing, LLC
1661 Worthington Road, Suite 100
West Palm Beach, FL 33409
Phone Number: 561-682-8835
467174537682
Attorney Code: 17776

ASSIGNMENT OF MORTGAGE ILLINOIS

This ASSIGNMENT OF MORTGAGE, from DEUTSCHE BANK NATIONAL TRUST COMPANY, AS TRUSTEE FOR IXIS 2006-HE1, whose address is c/o Ocwen Loan Servicing, LLC, 1661 Worthington Road, Suite 100, West Palm Beach, FL 33409 ("Assignor") to DEUTSCHE BANK NATIONAL TRUST COMPANY, AS TRUSTEE FOR IXIS REAL ESTATE CAPITAL TRUST 2006-HE-1 MORTGAGE PASS THROUGH CERTIFICATES, SERIES 2006-HE-1 whose address is c/o Ocwen Loan Servicing, LLC, 1661 Worthington Road, Suite 100, West Palm Beach, FL 33409 ("Assignee").

For good and valuable consideration, the receipt and sufficiency of which is hereby acknowledged, the Assignor does by these presents hereby grant, bargain, sell, assign, transfer and set over unto the Assignee, its successors, transferees and assigns forever, all of the rights title and interest of said Assignor in and to the following instrument describing land therein, duly recorded in the Office of the County Recorder of COOK County, State of ILLINOIS, as follows:

Mortgagor: JOSEPH VISCHÉ
Mortgagee: MORTGAGE ELECTRONIC REGISTRATION SYSTEMS, INC. ACTING SOLELY AS NOMINEE FOR ENCORE CREDIT CORP.
Amount: \$ 140,400.00
Document Date: NOVEMBER 01, 2005
Date Recorded: DECEMBER 06, 2005
Document/Instrument/Entry Number: 0534002110
PIN: 14-08-203-017-1223
Property Address: 5415 NORTH SHERIDAN ROAD #1914, CHICAGO, IL
Property more fully described as:

LEGAL DESCRIPTION: SEE EXHIBIT "A" ATTACHED HERETO AND MADE A PART HEREOF.

COOK COUNTY RECORDER OF DEEDS
11/23/2011
Eugene "Gene" Moore
RHSP




WHEN RECORDED PLEASE RETURN TO:
Randall S. Miller & Associates, P.C.
43252 Woodward Avenue, Suite 180
Bloomfield Hills, MI 48302

11 ILO1371-1

UNOFFICIAL COPY

This Assignment is made without recourse, representation or warranty. IN WITNESS WHEREOF, the undersigned has executed this Assignment of Mortgage at Palm Beach, Florida, this 10TH day of NOVEMBER, 2011


**DEUTSCHE BANK NATIONAL TRUST COMPANY,
AS TRUSTEE FOR IXIS 2006-HE1
BY IT'S ATTORNEY-IN-FACT
OCWEN LOAN SERVICING, LLC**



BY: _____
NAME: Clara Taborda
TITLE: Contract Manager


STATE OF FLORIDA, COUNTY OF PALM BEACH)SS.

The foregoing instrument was acknowledged before me this 10TH day of NOVEMBER, 2011, by Clara Taborda, Contract Manager at Ocwen Loan Servicing, LLC, Attorney-in-Fact For **DEUTSCHE BANK NATIONAL TRUST COMPANY, AS TRUSTEE FOR IXIS 2006-HE1**, on behalf of the company. He/She is personally known to me.



Notary Signature -

Cory Messer



Property of Cook County Clerk's Office



WHEN RECORDED PLEASE RETURN TO:
Randall S. Miller & Associates, P.C.
43252 Woodward Avenue, Suite 180
Bloomfield Hills, MI 48302

UNOFFICIAL COPY

467174537682

EXHIBIT "A"

UNIT 1914 IN PARK TOWER CONDOMINIUM, AS DELINEATED ON A PLAT OF SURVEY OF THE FOLLOWING DESCRIBED PARCEL OF REAL ESTATE: THAT PART OF THE EAST FRACTIONAL HALF OF THE NORTHEAST QUARTER OF SECTION 8, TOWNSHIP 40 NORTH, RANGE 14, EAST OF THE THIRD PRINCIPAL MERIDIAN, LYING WEST OF THE WEST BOUNDARY LINE OF LINCOLN PARK, AS ESTABLISHED BY DECREE ENTERED JULY 6, 1908, IN CASE 285574 CIRCUIT COURT AS SHOWN ON PLAT RECORDED JULY 9, 1908, AS DOCUMENT NUMBER 4229498 AND SOUTH OF A LINE THAT IS DRAWN AT RIGHT ANGLES TO THE EAST LINE OF SHERIDAN ROAD, THROUGH A POINT IN SAID EAST FRACTIONAL HALF OF THE NORTHEAST QUARTER AND NORTH OF THE FOLLOWING DESCRIBED LINE: BEGINNING AT A POINT IN SAID EAST LINE OF SHERIDAN ROAD THAT IS 1406.50 FEET SOUTH OF THE SAID NORTH LINE OF THE EAST FRACTIONAL HALF OF THE NORTHEAST QUARTER; THENCE EAST AT RIGHT ANGLES TO THE LAST COURSE, 50 FEET; THENCE EAST AT RIGHT ANGLES TO THE LAST COURSE, 88.01 FEET TO THE SAID WEST BOUNDARY OF LINCOLN PARK (EXCEPT THE WEST 47 FEET OF SAID FRACTIONAL HALF OF THE NORTHEAST QUARTER CONDEMNED AS PART OF SHERIDAN ROAD) ALL OF THE ABOVE SITUATED IN COOK COUNTY ILLINOIS; WHICH PLAT OF SURVEY IS ATTACHED AS EXHIBIT "D" TO DECLARATION OF CONDOMINIUM MADE BY AMERICAN NATIONAL BANK AND TRUST COMPANY OF CHICAGO NOT PERSONALLY BUT AS TRUSTEE UNDER TRUST AGREEMENT DATED AUGUST 17, 1971, AND KNOWN AS TRUST NUMBER 27802 AND RECORDED IN THE OFFICE OF THE RECORDER OF DEEDS OF COOK COUNTY, ILLINOIS, AS DOCUMENT NUMBER 24874698 TOGETHER WITH ITS UNDIVIDED PERCENT INTEREST IN THE COMMON ELEMENTS.

Cook County Clerk's Office



WHEN RECORDED PLEASE RETURN TO:
Randall S. Miller & Associates, P.C.
43252 Woodward Avenue, Suite 180
Bloomfield Hills, MI 48302