

UNOFFICIAL COPY



Doc#: 1200922044 Fee: \$50.00
Eugene "Gene" Moore RHSP Fee: \$10.00
Cook County Recorder of Deeds
Date: 01/09/2012 11:27 AM Pg: 1 of 8

NCS-468333-7A
324
248/190

PFP HOLDING COMPANY II, LLC
(Assignor)

To

PFP II SUB IV, LLC
(Assignee)

**ASSIGNMENT OF MORTGAGE,
ASSIGNMENT OF LEASES AND RENTS AND SECURITY AGREEMENT**

Dated: As of December 21, 2011

Property Location: One Century Centre, 1750 East Golf Road
Cook County, Schaumburg, Illinois

DOCUMENT PREPARED BY AND WHEN RECORDED, RETURN TO:

Kaye Scholer LLP
425 Park Avenue
New York, New York 10022
Attention: Aaron Lehrfield, Esq.

UNOFFICIAL COPY

This Assignment of Mortgage, Assignment of Leases and Rents and Security Agreement (this "**Assignment**"), is made as of December 21, 2011, by **PFP HOLDING COMPANY II, LLC**, a Delaware limited liability company ("**Assignor**"), having an address c/o Prime Finance Partners, 233 North Michigan Avenue, Suite 2318, Chicago, Illinois 60601, to **PFP II SUB IV, LLC**, a Delaware limited liability company ("**Assignee**"), having an address c/o Prime Finance Partners, 233 North Michigan Avenue, Suite 2318, Chicago, Illinois 60601.

KNOW ALL MEN BY THESE PRESENTS, that for good and valuable consideration, the receipt whereof is hereby acknowledged, Assignor has granted, bargained, sold, assigned, transferred and set over, and by these presents does grant, bargain, sell, assign, transfer and set over unto Assignee:

Assignor's right, title and interest in, to and under that certain Mortgage, Assignment of Leases and Rents and Security Agreement (the "**Mortgage**") given by Great Lakes One Century, L.L.C., a Delaware limited liability company ("**Borrower**"), as borrower, to Assignor, as lender, dated as of December 14, 2010, and recorded in the Official Records of Cook County, Illinois (the "**Official Records**") on 12/28/2010 as Document # 1036213026, as assigned by Assignor to PFP II Sub I, LLC, a Delaware limited liability company ("**Sub I**") pursuant to that certain Assignment of Mortgage, Assignment of Leases and Rents and Security Agreement dated as of December 14, 2010 and recorded on 12/28/2010 in the Official Records as Document # 1036213028 and as assigned by Sub I to Assignor by that certain Assignment of Mortgage, Assignment of Leases and Rents and Security Agreement dated as of the date hereof and recorded contemporaneously herewith in the Official Records.

Prior to the execution hereof, Assignor has not sold, transferred, assigned, conveyed, pledged or endorsed, any right, title or interest in the Mortgage, and Assignor has full right, power and authority to sell and assign the Mortgage to Assignee.

TOGETHER WITH the note or notes described or referred to in the Mortgage, the money due and to become due thereon with interest, and all rights accrued or to accrue under the Mortgage.

This Assignment is made by Assignor without recourse, representation or warranty (express or implied).

TO HAVE AND TO HOLD the same unto Assignee, its successors and assigns forever.

The Mortgage encumbers, among other things, the property described on Exhibit A annexed hereto and made a part hereof, together with the buildings and improvements erected thereon.

[SIGNATURE PAGE FOLLOWS]

UNOFFICIAL COPY


IN WITNESS WHEREOF, Assignor has caused these presents to be duly executed as of the day and year first written above.

ASSIGNOR:

PFP Holding Company II, LLC,
a Delaware limited liability company

By: Prime Finance Partners II, L.P.,
a Delaware limited partnership,
its Manager

By: Prime Finance GP II, LLC,
a Delaware limited liability
company,
its General Partner


By: 
Name: Jon W. Brayshaw
Title: Vice President


STATE OF NEW YORK)

COUNTY OF NEW YORK)

On December 15th, 2011, before me, the undersigned, a Notary Public, personally appeared Jon W. Brayshaw, who proved to me on the basis of satisfactory evidence to be the person(s) whose name(s) is/are subscribed to the within instrument and acknowledged to me that he/she/they executed the same in his/her/their authorized capacity(ies), and that by his/her/their signature(s) on the instrument the person(s), or the entity upon behalf of which the person(s) acted, executed the instrument.

WITNESS my hand and official seal.





Signature of the Notary Public

UNOFFICIAL COPY

EXHIBIT A

Description of the Property

LOTS 2 AND 4 IN CENTURY CENTRE SUBDIVISION, BEING A SUBDIVISION OF PART OF THE SOUTH EAST 1/4 OF SECTION 12, TOWNSHIP 41 NORTH, RANGE 10 EAST OF THE THIRD PRINCIPAL MERIDIAN, ACCORDING TO THE PLAT THEREOF RECORDED NOVEMBER 14, 1984 AS DOCUMENT 27336946, IN COOK COUNTY, ILLINOIS.

PARCEL B2. (EASEMENT PARCEL II):

EASEMENT FOR THE BENEFIT OF PARCEL B1 AS CREATED BY EASEMENT AGREEMENT DATED JUNE 28, 1984 AND RECORDED JULY 2, 1984 AS DOCUMENT 27155654, AS AMENDED BY INSTRUMENTS RECORDED OCTOBER 25, 1984 AS DOCUMENT 27312705, AND JANUARY 13, 1986 AS DOCUMENT 86016645, AND AS FURTHER AMENDED BY AMENDMENT TO EASEMENT AGREEMENT RECORDED JANUARY 4, 1994 AS DOCUMENT 94008473, MADE BY AND BETWEEN: UNION OIL COMPANY OF CALIFORNIA, A CALIFORNIA CORPORATION, ROUTE 58 CORPORATION, A DELAWARE CORPORATION, THE TRAVELERS INSURANCE COMPANY, A CONNECTICUT CORPORATION, CHICAGO TITLE AND TRUST COMPANY AS TRUSTEE UNDER TRUST AGREEMENT DATED NOVEMBER 6, 1991 AND KNOWN AS TRUST NUMBER 1096226, AND HOMART COMMUNITY CENTERS, INC., A DELAWARE CORPORATION, FOR ACCESS, INGRESS, AND EGRESS OVER THE FOLLOWING DESCRIBED PROPERTY:

THAT PART OF LOT 2 IN WOODFIELD VILLAGE GREEN - WOODFIELD-76 SUBDIVISION, BEING A PART OF THE SOUTHWEST 1/4 AND THE SOUTHEAST 1/4 OF SECTION 12, TOWNSHIP 41 NORTH RANGE 10, EAST OF THE THIRD PRINCIPAL MERIDIAN, AND PART OF THE FRACTIONAL SOUTHWEST 1/4 OF SECTION 7, TOWNSHIP 41 NORTH, RANGE 11, EAST OF THE THIRD PRINCIPAL MERIDIAN, ACCORDING TO THE PLAT THEREOF RECORDED JULY 26, 1993 AS DOCUMENT 93580462, DESCRIBED AS FOLLOWS:

COMMENCING AT A CORNER OF SAID LOT 2, BEING ALSO THE NORTHWEST CORNER OF LOT 1 IN CENTURY CENTRE SUBDIVISION, BEING A SUBDIVISION IN THE SOUTHEAST 1/4 OF SECTION 12, ACCORDING TO THE PLAT THEREOF RECORDED NOVEMBER 14, 1984 AS DOCUMENT 27336946; THENCE SOUTHERLY ALONG THE EAST LINE OF SAID LOT 2, SAID LINE HAVING A BEARING OF SOUTH 0 DEGREES, 23 MINUTES, 49 SECONDS EAST, A DISTANCE OF 520.00 FEET TO THE POINT OF BEGINNING; THENCE CONTINUING SOUTH 0 DEGREES, 23 MINUTES, 49 SECONDS EAST ALONG

UNOFFICIAL COPY

SAID WEST LINE, A DISTANCE OF 28.00 FEET; THENCE SOUTH 89 DEGREES, 36 MINUTES, 11 SECONDS WEST 56.50 FEET TO A POINT OF CURVATURE; THENCE WESTERLY ALONG A CURVE, CONCAVE TO THE SOUTH, HAVING A RADIUS OF 29.00 FEET, AN ARC DISTANCE OF 14.04 FEET TO THE EAST LINE OF CENTRAL PARK BOULEVARD AS DEDICATED PER SAID WOODFIELD VILLAGE GREEN, WOODFIELD 76 SUBDIVISION, THE CHORD OF SAID ARC HAVING A LENGTH OF 13.91 FEET AND A BEARING OF SOUTH 75 DEGREES, 43 MINUTES, 52 SECONDS WEST; THENCE NORTH 0 DEGREES, 23 MINUTES, 49 SECONDS WEST ALONG THE EAST LINE, 34.67 FEET, THENCE EASTERLY ALONG A CURVE, CONCAVE TO THE SOUTH, HAVING A RADIUS OF 29.00 FEET, AN ARC DISTANCE OF 14.04 FEET TO A POINT OF TANGENCY, THE CHORD OF SAID ARC HAVING A LENGTH OF 13.91 FEET AND A BEARING OF 76 DEGREES, 11 MINUTES, 30 SECONDS EAST; THENCE NORTH 89 DEGREES, 36 MINUTES, 11 SECONDS EAST 56.50 FEET TO THE POINT OF BEGINNING, IN COOK COUNTY, ILLINOIS.

PARCEL B3 (EASEMENT PARCEL III)

EASEMENT FOR THE BENEFIT OF PARCEL B1 AS CREATED BY EASEMENT AGREEMENT DATED JUNE 28, 1984 AND RECORDED JULY 2, 1984 AS DOCUMENT 27155654, AS AMENDED BY INSTRUMENTS RECORDED OCTOBER 26, 1984 AS DOCUMENT 27312705, AND JANUARY 13, 1986 AS DOCUMENT 86016645, AND AS FURTHER AMENDED BY AMENDMENT TO EASEMENT AGREEMENT RECORDED JANUARY 4, 1994 AS DOCUMENT 94008473, MADE BY AND BETWEEN: UNION OIL COMPANY OF CALIFORNIA, A CALIFORNIA CORPORATION, ROUTE 58 CORPORATION, A DELAWARE CORPORATION, THE TRAVELERS INSURANCE COMPANY, A CONNECTICUT CORPORATION, CHICAGO TITLE AND TRUST COMPANY AS TRUSTEE UNDER TRUST AGREEMENT DATED NOVEMBER 6, 1991 AND KNOWN AS TRUST NUMBER 1096226, AND HOMART COMMUNITY CENTERS, INC., A DELAWARE CORPORATION FOR ACCESS, INGRESS, AND EGRESS OVER THE FOLLOWING DESCRIBED LAND:

THAT PART OF LOT 2 IN WOODFIELD VILLAGE GREEN-WOODFIELD-76 SUBDIVISION, BEING A PART OF THE SOUTHWEST 1/4 AND THE SOUTHEAST 1/4 OF SECTION 12, TOWNSHIP 41 NORTH RANGE 10, EAST OF THE THIRD PRINCIPAL MERIDIAN, AND PART OF THE FRACTIONAL SOUTHWEST 1/4 OF SECTION 7, TOWNSHIP 41 NORTH, RANGE 11, EAST OF THE THIRD PRINCIPAL MERIDIAN, ACCORDING TO THE PLAT THEREOF RECORDED JULY 26, 1993 AS DOCUMENT 93580462, DESCRIBED AS FOLLOWS:

COMMENCING AT THE CORNER OF SAID LOT 2 BEING ALSO THE NORTHWEST CORNER OF LOT 1 IN CENTURY CENTRE SUBDIVISION, BEING A SUBDIVISION IN SAID SOUTHEAST 1/4 OF SECTION 12, ACCORDING TO

UNOFFICIAL COPY

THE PLAT THEREOF RECORDED NOVEMBER 14, 1984 AS DOCUMENT 27336946; THENCE SOUTHERLY ALONG THE WEST LINE OF SAID LOT 1, SAID LINE HAVING A BEARING OF SOUTH 0 DEGREES, 23 MINUTES, 49 SECONDS EAST, A DISTANCE OF 283.00 FEET TO THE POINT OF BEGINNING; THENCE CONTINUING SOUTH 0 DEGREES, 23 MINUTES, 49 SECONDS EAST ALONG SAID WEST LINE, 28.00 FEET; THENCE SOUTH 65 DEGREES, 51 MINUTES, 29 SECONDS WEST 76.77 FEET TO THE NORTHEAST CORNER OF CENTRAL PARK BOULEVARD, DEDICATED PER SAID WOODFIELD VILLAGE GREEN WOODFIELD 76 SUBDIVISION; THENCE SOUTH 89 DEGREES, 36 MINUTES, 11 SECONDS WEST ALONG THE NORTH LINE OF SAID CENTRAL PARK BOULEVARD, A DISTANCE OF 100.00 FEET TO THE NORTHWEST CORNER THEREOF; THENCE NORTH 0 DEGREES, 23 MINUTES, 49 SECONDS WEST 56.00 FEET; THENCE NORTH 89 DEGREES, 36 MINUTES, 11 SECONDS EAST 100.00 FEET; THENCE NORTH 86 DEGREES, 42 MINUTES, 58 SECONDS EAST 70.09 FEET TO THE POINT OF BEGINNING, IN COOK COUNTY, ILLINOIS.

PARCEL B4 (EASEMENT PARCEL IV)

THIS PARCEL HAS BEEN EXTINGUISHED BY VIRTUE OF ITS TERMS.

PARCEL B5 (EASEMENT PARCEL V)

THIS PARCEL HAS BEEN EXTINGUISHED BY VIRTUE OF ITS TERMS

PARCEL B6 (NORTH ACCESS EASEMENT)

EASEMENT FOR THE BENEFIT OF PARCEL B1 AS CREATED BY EASEMENT AGREEMENT DATED JUNE 28, 1984 AND RECORDED JULY 2, 1984 AS DOCUMENT 27155654, AS AMENDED BY INSTRUMENTS RECORDED OCTOBER 26, 1984 AS DOCUMENT 27312705; AND JANUARY 13, 1986 AS DOCUMENT 86016645, AND AS FURTHER AMENDED BY AMENDMENT TO EASEMENT AGREEMENT RECORDED JANUARY 4, 1994 AS DOCUMENT 94008473, MADE BY AND BETWEEN: UNION OIL COMPANY OF CALIFORNIA, A CALIFORNIA CORPORATION, ROUTE 58 CORPORATION, A DELAWARE CORPORATION, THE TRAVELERS INSURANCE COMPANY, A CONNECTICUT CORPORATION, CHICAGO TITLE AND TRUST COMPANY AS TRUSTEE UNDER TRUST AGREEMENT DATED NOVEMBER 6, 1991 AND KNOWN AS TRUST NUMBER 1096226, AND HOMART COMMUNITY CENTERS, INC., A DELAWARE CORPORATION, FOR ACCESS, INGRESS AND EGRESS OVER THE FOLLOWING DESCRIBED LAND:

THAT PART OF LOT 1 IN CENTURY CENTRE SUBDIVISION, BEING A SUBDIVISION OF PART OF THE SOUTHEAST 1/4 OF SECTION 12, TOWNSHIP 41 NORTH, RANGE 10, EAST OF THE THIRD PRINCIPAL MERIDIAN,

UNOFFICIAL COPY

ACCORDING TO THE PLAT THEREOF RECORDED NOVEMBER, 14, 1984 AS DOCUMENT 27336946 DESCRIBED AS FOLLOWS:

BEGINNING AT A POINT ON THE WEST LINE OF SAID LOT 1, BEING 283.00 FEET SOUTH OF THE NORTHWEST CORNER THEREOF, THENCE NORTH 89 DEGREES, 17 MINUTES, 50 SECONDS EAST 161.52 FEET TO A POINT OF CURVATURE; THENCE SOUTHEASTERLY ALONG A CURVE, CONCAVE TO THE SOUTH WEST, HAVING A RADIUS OF 125.50 FEET, AN ARC DISTANCE OF 98.57 FEET TO A POINT OF TANGENCY, THE CHORD OF SAID ARC HAVING A LENGTH OF 96.05 FEET AND A BEARING OF SOUTH 68 DEGREES, 12 MINUTES, 10 SECONDS EAST; THENCE SOUTH 45 DEGREES, 42 MINUTES, 10 SECONDS EAST 76.47 FEET TO A POINT OF CURVATURE; THENCE SOUTHEASTERLY ALONG A CURVE, CONCAVE TO THE NORTHEAST, HAVING A RADIUS OF 26.50 FEET, AN ARC DISTANCE OF 16.82 FEET TO THE EAST LINE OF SAID LOT 1, BEING 381.29 FEET SOUTH OF THE NORTHEAST CORNER THEREOF, THE CHORD OF SAID ARC HAVING A LENGTH OF 16.54 FEET AND A BEARING OF SOUTH 63 DEGREES, 53 MINUTES, 15 SECONDS EAST, THENCE SOUTH 0 DEGREES, 42 MINUTES, 10 SECONDS EAST ALONG SAID EAST LINE, 27.15 FEET, THENCE NORTHWESTERLY ALONG A CURVE, CONCAVE TO THE NORTHEAST, HAVING A RADIUS OF 53.50 FEET, AN ARC DISTANCE OF 38.04 FEET TO A POINT OF TANGENCY, THE CHORD OF SAID ARC HAVING A LENGTH OF 37.24 FEET AND A BEARING OF NORTH 66 DEGREES, 04 MINUTES, 23 SECONDS WEST; THENCE NORTH 45 DEGREES, 42 MINUTES, 10 SECONDS WEST 76.47 FEET TO A POINT OF CURVATURE; THENCE NORTHWESTERLY ALONG A CURVE, CONCAVE TO THE SOUTHWEST, HAVING A RADIUS OF 98.50 FEET, AN ARC DISTANCE OF 77.36 FEET TO A POINT OF TANGENCY, THE CHORD OF SAID ARC HAVING A LENGTH OF 75.39 FEET AND A BEARING OF NORTH 68 DEGREES, 12 MINUTES, 10 SECONDS WEST; THENCE SOUTH 89 DEGREES, 17 MINUTES, 50 SECONDS WEST 161.52 FEET TO THE WEST LINE OF SAID LOT 1; THENCE NORTH 0 DEGREES, 42 MINUTES, 10 SECONDS WEST ALONG SAID WEST LINE 27.00 FEET TO THE POINT OF BEGINNING, IN COOK COUNTY, ILLINOIS.

PARCEL B7 (SOUTH ACCESS EASEMENT)

EASEMENT FOR THE BENEFIT OF PARCEL B1 AS CREATED BY EASEMENT AGREEMENT DATED JUNE 28, 1984 AND RECORDED JULY 2, 1984 AS DOCUMENT 27155654, AS AMENDED BY INSTRUMENTS RECORDED OCTOBER 26, 1984 AS DOCUMENT 27312705, AND JANUARY 13, 1986 AS DOCUMENT 86016649, AND AS FURTHER AMENDED BY AMENDMENT TO EASEMENT AGREEMENT RECORDED JANUARY 4, 1994 AS DOCUMENT 94008473, MADE BY AND BETWEEN: UNION OIL COMPANY OF CALIFORNIA, A CALIFORNIA CORPORATION, ROUTE 58 CORPORATION, A DELAWARE

UNOFFICIAL COPY

CORPORATION, THE TRAVELERS INSURANCE COMPANY, A CONNECTICUT CORPORATION, CHICAGO TITLE AND TRUST COMPANY AS TRUSTEE UNDER TRUST AGREEMENT DATED NOVEMBER 6, 1991 AND KNOWN AS TRUST NUMBER 1096226, AND HOMART COMMUNITY CENTER'S, INC., A DELAWARE CORPORATION, FOR ACCESS, INGRESS AND EGRESS OVER THE FOLLOWING DESCRIBED LAND:

THAT PART OF LOT 1 IN CENTURY CENTRE SUBDIVISION, BEING A SUBDIVISION OF PART OF THE SOUTHEAST 1/4 OF SECTION 12, TOWNSHIP 41 NORTH, RANGE 10, EAST OF THE THIRD PRINCIPAL MERIDIAN, ACCORDING TO THE PLAT THEREOF RECORDED NOVEMBER 14, 1984 AS DOCUMENT 27336946 DESCRIBED AS FOLLOWS:

BEGINNING AT A POINT ON THE WEST LINE OF SAID LOT 1, BEING 520.00 FEET SOUTH OF THE NORTHWEST CORNER THEREOF, THENCE NORTH 89 DEGREES, 17 MINUTES, 50 SECONDS EAST 226.00 FEET, THENCE SOUTH 45 DEGREES, 42 MINUTES, 10 SECONDS EAST 131.65 FEET TO THE EAST LINE OF SAID LOT 1, BEING 613.09 FEET SOUTH OF THE NORTHEAST CORNER THEREOF, THENCE SOUTH 0 DEGREES, 42 MINUTES, 10 SECONDS EAST ALONG SAID EAST LINE, 38.18 FEET; THENCE NORTH 45 DEGREES, 42 MINUTES, 10 SECONDS WEST 147.47 FEET, THENCE SOUTH 89 DEGREES, 17 MINUTES, 50 SECONDS WEST 214.82 FEET TO THE WEST LINE OF SAID LOT 1; THENCE NORTH 0 DEGREES, 42 MINUTES, 10 SECONDS WEST ALONG SAID WEST LINE, 27.00 FEET TO THE POINT OF BEGINNING, IN COOK COUNTY, ILLINOIS

One Century Centre, 1750 East Golf Road, Schaumburg, Illinois
PIN: 07-12-400-014-0000
07-12-400-016-0000