

# UNOFFICIAL COPY

This instrument was drafted by and returned to:  
**Serena Wilson Moore**, Clerk  
Wells Fargo Bank, N.A.  
P.O. Box 50010, 7711 Plantation Road, 3rd Floor  
Roanoke, VA 24019-3224  
1-866-439-3557



Doc#: 1202419073 Fee: \$40.00  
Eugene "Gene" Moore RHSP Fee: \$10.00  
Cook County Recorder of Deeds  
Date: 01/24/2012 01:45 PM Pg: 1 of 2

## SATISFACTION OF REAL ESTATE MORTGAGE – BY BANK


Loan # 68068001045230XXX

The undersigned Bank certifies that the following is fully paid and satisfied: Mortgage executed by **JOSE RODRIGUEZ & DIANE VASQUEZ** a married couple to Bank and recorded in the office of the Register of Deeds of Cook County, as Document Number 0814331063 in (Reel/Vol.) NA of (Records/Mortg's) on (Image/Page) NA relating to property with an address of **1480 JEFFERSON STREET # 206, DES PLAINES, IL 60016** and legally described as follows: **SEE ATTACHED LEGAL**

Permanent Index No. 09-17-410-013-1046


Today's Date 01/13/2012

**WELLS FARGO BANK, NATIONAL ASSOCIATION**  
sbm, **WACHVOIA BANK, NATIONAL ASSOCIATION**  
Name of Bank

By   
Serena Wilson Moore, VP Loan Documentation


COUNTERSIGNED:

By   
Debora Lynn Estlick, VP Loan Documentation



STATE OF VIRGINIA }  
COUNTY OF ROANOKE } ss.

On the above date, the foregoing instrument was acknowledged before me by the above named VP Loan Documentation.

  
Lori T Chitwood  
Notary Public for the State of Virginia  
Residing at Roanoke, Virginia  
My Commission Expires: 12/31/2012 Commission# 295894



Embossed Hereon is My Commonwealth of VA  
Notary Public Seal - County of Roanoke  
My commission expires 12/31/2012  
Lori T. Chitwood ID # 295894



S y  
P y  
S w  
M w  
SC y  
E y  
INT y

# UNOFFICIAL COPY

ATTORNEYS' TITLE GUARANTY FUND, INC.

## LEGAL DESCRIPTION

**Legal Description:**

Parcel 1: Unit No. 206-A in the Jefferson Square Condominium, as delineated on a survey of the following described real estate: Certain lots in the Original Town of Rand, being a Subdivision of parts of Section 16, 17, 20 and 21, Township 41 North, Range 12, East of the Third Principal Meridian; which survey is attached as Exhibit "A" to the Declaration of Condominium recorded as Document No. 89549394, together with its undivided percentage interest in the common elements, in Cook County, Illinois.

Parcel 2: The exclusive right to the use of Garage Space No. G-69 and Storage Space No. S-49, limited common elements, as delineated on the survey attached to the Declaration, aforesaid, recorded as Document No. 89549394.

**Permanent Index Number:**

Property ID: 09-17-410-013-1046

**Property Address:**

1480 Jefferson St., Unit 206-A  
Des Plaines, IL 60016

Property of Cook County Clerk's Office