

UNOFFICIAL COPY



Doc#: 1202622062 Fee: \$40.00
Eugene "Gene" Moore RHSP Fee:\$10.00
Cook County Recorder of Deeds
Date: 01/28/2012 01:39 PM Pg: 1 of 2

ASSIGNMENT OF MORTGAGE


Lenders Loan Number: 611538
MIN: 1002610-1020053950-0

Tax Parcel#28-26-401-014-0000
MERS Phone: 1-888-679-6377

FOR VALUE RECEIVED, Mortgage Electronic Registration Systems, Inc. ("MERS") as nominee for **Mortgage Lenders Network USA, INC.**, its successors and assigns, hereby assigns and transfers to **Vanderbilt Mortgage and Finance, Inc.** its successors and assigns, all its right, title and interest in and to a certain mortgage executed by **Hani Abdallah and Abeer Abdallah**, and bearing the date of the **26th** day of **October** A.D. **2006**, and recorded on the **16th** day of **November** A.D. **2006**, in the office of the Recorder of **Cook County**, State of **Illinois** in **DOC#0632033069**


Signed on the **12th** day of **January** A.D. **2012**.

Mortgage Electronic Registration Systems, Inc. ("MERS")


By 
Dennis Ogle, Asst. Secretary

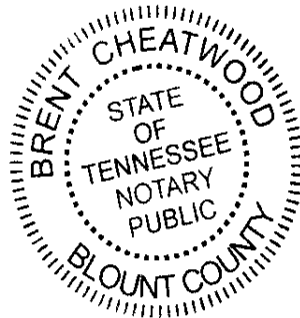
State of Tennessee)
County of Blount) ss:

On the **12th** day of **January** A.D. **2012**, before me, a Notary Public, personally appeared **Dennis Ogle**, to me known, who being duly sworn, did Acknowledge that he or she is the **Asst. Secretary of Mortgage Electronic Registration Systems, Inc.**, and that said instrument was signed on behalf of said corporation.


Brent Cheatwood, Notary Public
My Commission Expires: **11/30/13**

When Recorded Return To:


Brent Cheatwood
Vanderbilt Mortgage and Finance, Inc.
PO Box 9800
Maryville, TN 37802



S Y
P 2
S W
M N
S C Y
E Y
I N T K Y

UNOFFICIAL COPY

THAT PART OF THE NORTH 214.23 FEET OF THE EAST 305 FEET OF THE NORTHEAST 1/4 (EXCEPT THE SOUTH 25 ACRES THEREOF) OF THE SOUTHEAST 1/4 OF SECTION 26, TOWNSHIP 38 NORTH, RANGE 13, EAST OF THE THIRD PRINCIPAL MERIDIAN, IN COOK COUNTY, ILLINOIS, BEING PARTICULARLY DESCRIBED AS: COMMENCING AT THE NORTHEAST CORNER OF THE SOUTHEAST 1/4 OF SAID SECTION 26, THENCE SOUTH ALONG THE EAST LINE OF SAID SECTION 26, 80.00 FEET, TO THE POINT OF BEGINNING; THENCE CONTINUING SOUTH ALONG THE EAST LINE OF THE SOUTHEAST 1/4 OF SAID SECTION 26, 133.23 FEET TO A POINT ON THE SOUTH LINE OF THE NORTH 214.23 FEET; THENCE WEST ALONG A LINE 214.23 FEET SOUTH AND PARALLEL TO THE NORTH LINE OF THE SOUTHEAST 1/4 OF SAID SECTION 26; 305 FEET TO THE WEST LINE OF THE EAST 305 FEET OF THE SOUTHEAST 1/4 OF SAID SECTION 26; THENCE NORTH ALONG THE WEST LINE OF THE EAST 305 FEET OF THE SOUTHEAST 1/4 OF SAID SECTION 26, 89.23 FEET, TO A POINT 125.00 FEET SOUTH OF THE NORTH LINE OF THE SOUTHEAST 1/4 OF SAID SECTION 26; THENCE EAST ALONG A LINE SOUTH AND PARALLEL TO THE NORTH LINE OF THE SOUTHEAST 1/4 OF SAID SECTION 26, 147.98 FEET TO A POINT 157.03 FEET, WEST OF THE EAST LINE OF THE SOUTHEAST 1/4 OF SAID SECTION 26; THENCE NORTH 45.00 FEET TO A POINT THE IS 156.59 FEET WEST OF THE EAST LINE OF THE SOUTHEAST 1/4 OF SAID SECTION 26; THENCE EAST ALONG A LINE SOUTH AND PARALLEL TO THE NORTH LINE OF THE SOUTHEAST 1/4 OF SAID SECTION 26, 156.59 FEET TO THE EAST LINE OF THE SOUTHEAST 1/4 OF SAID SECTION 26, TO THE POINT OF BEGINNING, ALL IN COOK COUNTY, ILLINOIS.

Property Address: 17020 S. Kedzie Ave, Hazel Crest, IL 60429

PIN: 28-26-401-008-0000

COOK County Clerk's Office