



1203115014

Doc#: 1203115014 Fee: \$114.00
Eugene "Gene" Moore RHSP Fee: \$10.00
Cook County Recorder of Deeds
Date: 01/31/2012 08:30 AM Pg: 1 of 39

Palmer House Retail, 17 East Monroe Street, Chicago IL 60603

Tax ID #'s:

- 17-15-102-012-0000
- 17-15-102-013-0000
- 17-15-102-014-0000
- 17-15-102-015-0000
- 17-15-102-016-0000
- 17-15-102-017-0000
- 17-15-102-018-0000
- 17-15-102-019-0000
- 17-15-102-020-0000
- 17-15-102-021-0000
- 17-15-102-022-0000
- 17-15-102-023-0000

Return to: H7138-CK

Zonia N. Veal

First National Financial Title Services, Inc.
3237 Satellite Blvd., Suite 450, Bldg 300
Duluth, GA 30096

Prepared by ~~and open~~

~~Recordation Return To:~~

Cadwalader, Wickersham & Taft LLP

One World Financial Center

New York, NY 10281

Attention: William P. McInerney

Cross Reference to Assign. of leases & Rents recorded at Doc. # 0714239097 on May 22, 2007

ASSIGNMENT OF INTEREST IN ASSIGNMENTS OF LEASES

FOR VALUE RECEIVED, IRISH BANK RESOLUTION CORPORATION LIMITED (f/k/a Anglo Irish Bank Corporation Limited f/k/a Anglo Irish Bank Corporation plc) ("Assignor"), having its principal place of business at 18/21 St. Stephen's Green, Dublin 2, Ireland hereby assigns and transfers to JPMORGAN CHASE BANK, NATIONAL ASSOCIATION, a national banking association ("Assignee"), having its principal place of business at 383 Madison Avenue, 31st Floor, New York, New York 10179, and its successors and permitted assigns, without recourse (except as set forth in that certain Loan Purchase and Sale Agreement between Assignor and Assignee dated as of October 14, 2011 (the "Agreement")), the undersigned's right, title, and interest in and to the assignment(s) of leases listed on Exhibit A hereto, and further described with a legal description on Exhibit B hereto. The foregoing assignment is being made without representation or warranty, except as specifically set forth in the Agreement.

[REMAINDER OF PAGE INTENTIONALLY LEFT BLANK]


S 4
P 39
S N
M N
SC 4
E 4
INT 4

UNOFFICIAL COPY

IN WITNESS WHEREOF, the undersigned has executed this Assignment the 8th day of November, 2011.

IRISH BANK RESOLUTION CORPORATION
LIMITED

By: 
Name: Tom Hanersen
Title: Group Executive

By: 
Name: Peter Hagan
Title: Proper Officer

*Address of Assignee:

JPMorgan Chase Bank, National Association
283 Madison Avenue
31st Floor
New York, NY 10179

Property of Cook County Clerk's Office


UNOFFICIAL COPY

NOTARY ACKNOWLEDGMENT

STATE OF NEW YORK)
) ss.:
COUNTY OF NEW YORK)

I, the undersigned, a Notary Public in and for said county in the state aforesaid, do hereby certify that Tom Hunersen, the Group Executive of IRISH BANK RESOLUTION CORPORATION LIMITED who is personally known to me to be the same person whose name is subscribed to the foregoing instrument, appeared before me this day in person and acknowledged that he signed and delivered the said instrument as such Group Executive as his own free and voluntary act and as the free and as the free and voluntary act of said corporation, for the uses and purposes set forth herein.

GIVEN under my hand and notarial seal, this 1th day of November, 2011.



Notary Public

[SEAL]

My commission expires

APRIL B. ABRAMS
Notary Public, State of New York
No. 0128503007
Qualified in Nassau County
Commission Expires July 25, 2014

Notary Public's Office


UNOFFICIAL COPY

NOTARY ACKNOWLEDGMENT

STATE OF NEW YORK)
) ss.:
 COUNTY OF NEW YORK)

I, the undersigned, a Notary Public in and for said county in the state aforesaid, do hereby certify that Peter Hagan, the Proper Officer of IRISH BANK RESOLUTION CORPORATION LIMITED who is personally known to me to be the same person whose name is subscribed to the foregoing instrument, appeared before me this day in person and acknowledged that he signed and delivered the said instrument as such Proper Officer as his own free and voluntary act and as the free and as the free and voluntary act of said corporation, for the uses and purposes set forth herein.

GIVEN under my hand and notorial seal, this 7th day of November, 2011.



 Notary Public

[SEAL]

APRIL B. ABRAMS
 Notary Public, State of New York
 No. 01AB5030907
 Qualified in Nassau County
 Commission Expires July 25, 2014

My commission expires

Property of Cook County Clerk's Office

UNOFFICIAL COPY

Exhibit A
to
Assignment of Interest in Assignments of Leases

That certain Assignment of Leases and Rents, dated May 21, 2007, by Thor Palmer House Retail LLC to Anglo Irish Bank Corporation plc, recorded on May 22, 2007 in the Cook County Recorder of Deeds, Doc# 0714239097, and any amendments thereto.

Property of Cook County Clerk's Office

UNOFFICIAL COPY

Exhibit B

Legal Description

BASEMENT 2

RETAIL PARCEL A

UPPER LIMIT 1.15 FEET LOWER LIMIT -9.67 FEET

THAT PART OF A TRACT HEREINAFTER REFERRED TO AS THE PARCEL, SAID TRACT DESCRIBED AS FOLLOWS: PART OF BLOCK 3 IN FRACTIONAL SECTION 15 ADDITION TO CHICAGO IN SECTION 15, TOWNSHIP 39 NORTH, RANGE 14 EAST OF THE THIRD PRINCIPAL MERIDIAN, DESCRIBED AS FOLLOWS: BEGINNING AT THE INTERSECTION OF THE SOUTH LINE OF EAST MONROE STREET WITH THE PRESENT EAST LINE OF SOUTH STATE STREET (BEING A LINE 27 FEET EAST OF AND PARALLEL WITH THE WEST LINE OF SAID BLOCK 3); RUNNING THENCE WITH SAID EAST LINE OF SOUTH STATE STREET, SOUTH $00^{\circ}04'03''$ WEST, 254 FEET 5-7/16 INCHES, TO A POINT 210 FEET 3 INCHES NORTH OF THE NORTH FACE OF THE REPUBLIC BUILDING, SAID POINT BEING 144.75 FEET NORTH OF THE SOUTH LINE OF LOT 10 IN BLOCK 3 AS MEASURED ON THE WEST LINE OF PREMISES IN QUESTION; THENCE NORTH $89^{\circ}32'49''$ EAST ALONG A ESTABLISHED BY AGREEMENT BETWEEN BERTHA HONORE' PALMER AND ANDREA C. HONORE', TRUSTEES OF THE ESTATE OF POTTER PALMER' DECEASED, ETHELBERT W. PEEK, LOUIS FRAZIN AND ABRAHAM M. OPENHEIM, DATED JANUARY 23, 1907, RECORDED IN THE RECORDER'S OFFICE IN COOK COUNTY, ILLINOIS, IN BOOK 19104, PAGE 86 AS DOCUMENT 8030340, SAID LINE INTERSECTING THE WEST LINE OF THE 12 FOOT ALLEY RUNNING NORTH AND SOUTH THROUGH THE SOUTH PART OF SAID BLOCK 3 AT A POINT 144.52 FEET NORTH OF THE SOUTH LINE OF LOT 10 IN BLOCK 3, 159 FEET 10 1/2 INCHES MORE OR LESS, TO A POINT 6 FEET EAST OF THE WEST LINE OF LOT 8 IN SAID BLOCK 3 AND IN THE EAST LINE OF THE FOOT ALLEY RUNNING NORTH AND SOUTH THROUGH THE SAID BLOCK 3; THENCE SOUTH $00^{\circ}01'23''$ WEST WITH THE EAST LINE OF SAID ALLEY, 9 FEET 8-7/8 INCHES TO A POINT 22 FEET 3-5/8 INCHES SOUTH OF THE NORTH LINE OF SAID LOT 8; THENCE NORTH $89^{\circ}35'37''$ EAST PARALLEL WITH AND 22 FEET 7-5/8 INCHES SOUTH OF THE NORTH LINE OF SAID LOT 8, BEING THE NORTH LINE OF AN 18 FOOT ALLEY, 174 FEET 10-5/8 INCHES TO THE PRESENT WEST LINE OF SOUTH WABASH AVENUE; THENCE NORTH $00^{\circ}00'27''$ EAST WITH SAID WEST LINE OF SOUTH WABASH AVENUE, 163.04 FEET; THENCE NORTH $89^{\circ}59'33''$ WEST, 85.20 FEET; THENCE NORTH $00^{\circ}00'27''$ EAST, 100.12 FEET TO THE PRESENT SOUTH LINE OF EAST MONROE STREET; THENCE SOUTH $89^{\circ}42'31''$ WEST WITH SAID SOUTH LINE 249.17 FEET TO THE PLACE OF BEGINNING OF SAID TRACT; SAID PARCEL THAT LIES WITHIN SAID TRACT LYING BELOW THE HORIZONTAL PLANE HAVING AN ELEVATION OF 1.15 FEET CHICAGO CITY DATUM AND LYING ABOVE THE HORIZONTAL PLANE HAVING AN ELEVATION OF -9.67 FEET CHICAGO CITY DATUM AND LYING WITHIN THE HORIZONTAL BOUNDARY OF SAID PARCEL PROJECTED VERTICALLY, DESCRIBED AS FOLLOWS: COMMENCING AT THE

UNOFFICIAL COPY

NORTHWEST CORNER OF SAID TRACT. THENCE SOUTH 00°04'03" WEST ALONG THE WEST LINE OF SAID TRACT, 136.85 FEET TO THE POINT OF BEGINNING; THENCE NORTH 90°00'00" EAST, 34.33 FEET; THENCE SOUTH 00°00'00" EAST, 18.19 FEET; THENCE NORTH 90°00'00" WEST, 34.35 FEET TO THE WEST LINE OF SAID TRACT; THENCE NORTH 00°04'03" EAST ALONG SAID WEST LINE, 18.19 FEET TO THE POINT OF BEGINNING, IN SAID COOK COUNTY, ILLINOIS.

BASEMENT 2
RETAIL PARCEL B

UPPER LIMIT 1.15 FEET LOWER LIMIT -9.67 FEET

THAT PART OF A TRACT HEREINAFTER REFERRED TO AS THE PARCEL, SAID TRACT DESCRIBED AS FOLLOWS: PART OF BLOCK 3 IN FRACTIONAL SECTION 15 ADDITION TO CHICAGO IN SECTION 15, TOWNSHIP 39 NORTH, RANGE 14 EAST OF THE THIRD PRINCIPAL MERIDIAN, DESCRIBED AS FOLLOWS: BEGINNING AT THE INTERSECTION OF THE SOUTH LINE OF EAST MONROE STREET WITH THE PRESENT EAST LINE OF SOUTH STATE STREET (BEING A LINE 27 FEET EAST OF AND PARALLEL WITH THE WEST LINE OF SAID BLOCK 3); RUNNING THENCE WITH SAID EAST LINE OF SOUTH STATE STREET, SOUTH 00°04'03" WEST, 254 FEET 5-7/16 INCHES, TO A POINT 210 FEET 3 INCHES NORTH OF THE NORTH FACE OF THE REPUBLIC BUILDING, SAID POINT BEING 144.75 FEET NORTH OF THE SOUTH LINE OF LOT 10 IN BLOCK 3 AS MEASURED ON THE WEST LINE OF PREMISES IN QUESTION; THENCE NORTH 89°32'49" EAST ALONG A ESTABLISHED BY AGREEMENT BETWEEN BERTHA HONORE PALMER AND ANDREA C. HONORE', TRUSTEES OF THE ESTATE OF POTTER PALMER, DECEASED, ETHELBERT W. PEEK, LOUIS FRAZIN AND ABRAHAM M. OPENHEIM, DATED JANUARY 23, 1907, RECORDED IN THE RECORDER'S OFFICE IN COOK COUNTY, ILLINOIS, IN BOOK 19104, PAGE 86 AS DOCUMENT 8030340, SAID LINE INTERSECTING THE WEST LINE OF THE 12 FOOT ALLEY RUNNING NORTH AND SOUTH THROUGH THE SOUTH PART OF SAID BLOCK 3 AT A POINT 144.52 FEET NORTH OF THE SOUTH LINE OF LOT 10 IN BLOCK 3, 159 FEET 10 ½ INCHES MORE OR LESS, TO A POINT 6 FEET EAST OF THE WEST LINE OF LOT 8 IN SAID BLOCK 3 AND IN THE EAST LINE OF THE 12 FOOT ALLEY RUNNING NORTH AND SOUTH THROUGH THE SOUTH PART OF SAID BLOCK 3; THENCE SOUTH 00°01'23" WEST WITH THE EAST LINE OF SAID ALLEY, 9 FEET 8-7/8 INCHES TO A POINT 22 FEET 3-5/8 INCHES SOUTH OF THE NORTH LINE OF SAID LOT 8; THENCE NORTH 89°35'37" EAST PARALLEL WITH AND 22 FEET 3-5/8 INCHES SOUTH OF THE NORTH LINE OF SAID LOT 8, BEING THE NORTH LINE OF AN 18 FOOT ALLEY, 174 FEET 10-5/8 INCHES TO THE PRESENT WEST LINE OF SOUTH WABASH AVENUE; THENCE NORTH 00°00'27" EAST WITH SAID WEST LINE OF SOUTH WABASH AVENUE, 163.04 FEET; THENCE NORTH 89°59'33" WEST, 85.20 FEET; THENCE NORTH 00°00'27" EAST, 100.12 FEET TO THE PRESENT SOUTH LINE OF EAST MONROE STREET; THENCE SOUTH 89°42'31" WEST WITH SAID SOUTH LINE 249.17 FEET TO THE PLACE OF BEGINNING OF SAID TRACT; SAID PARCEL THAT LIES WITHIN SAID TRACT LYING BELOW THE HORIZONTAL PLANE HAVING AN ELEVATION OF 1.15 FEET CHICAGO CITY DATUM AND LYING ABOVE THE HORIZONTAL PLANE HAVING AN ELEVATION OF

UNOFFICIAL COPY

-9.67 FEET CHICAGO CITY DATUM AND LYING WITHIN THE HORIZONTAL BOUNDARY OF SAID PARCEL PROJECTED VERTICALLY, DESCRIBED AS FOLLOWS: COMMENCING AT THE NORTHWEST CORNER OF SAID TRACT, THENCE SOUTH 00°04'03" WEST ALONG THE WEST LINE OF SAID TRACT, 128.41 FEET; THENCE SOUTH 89° 55' 57" EAST 91.25 FEET TO THE POINT OF BEGINNING; THENCE NORTH 90°00'00" EAST, 7.27 FEET; THENCE SOUTH 00°00'00" EAST, 17.11 FEET; THENCE NORTH 90°00'00" WEST, 7.27 FEET TO THE: THENCE NORTH 00°00'00" EAST 17.11 FEET TO THE POINT OF BEGINNING, IN SAID COOK COUNTY, ILLINOIS.

BASEMENT 1

RETAIL PARCEL C

UPPER LIMIT 14.68 FEET LOWER LIMIT 1.15 FEET

THAT PART OF A TRACT HEREINAFTER REFERRED TO AS THE PARCEL, SAID TRACT DESCRIBED AS FOLLOWS: PART OF BLOCK 3 IN FRACTIONAL SECTION 15 ADDITION TO CHICAGO IN SECTION 15, TOWNSHIP 39 NORTH, RANGE 14 EAST OF THE THIRD PRINCIPAL MERIDIAN, DESCRIBED AS FOLLOWS: BEGINNING AT THE INTERSECTION OF THE SOUTH LINE OF EAST MONROE STREET WITH THE PRESENT EAST LINE OF SOUTH STATE STREET (BEING A LINE 27 FEET EAST OF AND PARALLEL WITH THE WEST LINE OF SAID BLOCK 3); RUNNING THENCE WITH SAID EAST LINE OF SOUTH STATE STREET, SOUTH 00°04'03" WEST, 254 FEET 5-7/16 INCHES, TO A POINT 210 FEET 3 INCHES NORTH OF THE NORTH FACE OF THE REPUBLIC BUILDING, SAID POINT BEING 144.75 FEET NORTH OF THE SOUTH LINE OF LOT 10 IN BLOCK 3 AS MEASURED ON THE WEST LINE OF PREMISES IN QUESTION; THENCE NORTH 89°32'49" EAST ALONG A ESTABLISHED BY AGREEMENT BETWEEN BERTHA HONORE' PALMER AND ANDREA C. HONORE', TRUSTEES OF THE ESTATE OF POTTER PALMER' DECEASED, ETHELBERT W. PEEK, LOUIS FRAZIN AND ABRAHAM M. OPENHEIM, DATED JANUARY 23, 1907, RECORDED IN THE RECORDER'S OFFICE IN COOK COUNTY, ILLINOIS, IN BOOK 19104, PAGE 86 AS DOCUMENT 8030340, SAID LINE INTERSECTING THE WEST LINE OF THE 12 FOOT ALLEY RUNNING NORTH AND SOUTH THROUGH THE SOUTH PART OF SAID BLOCK 3 AT A POINT 144.52 FEET NORTH OF THE SOUTH LINE OF LOT 10 IN BLOCK 3, 159 FEET 10 ½ INCHES MORE OR LESS, TO A POINT 6 FEET EAST OF THE WEST LINE OF LOT 8 IN SAID BLOCK 3 AND IN THE EAST LINE OF THE 12 FOOT ALLEY RUNNING NORTH AND SOUTH THROUGH THE SOUTH PART OF SAID BLOCK 3; THENCE SOUTH 00°01'23" WEST WITH THE EAST LINE OF SAID ALLEY, 9 FEET 8-7/8 INCHES TO A POINT 22 FEET 3-5/8 INCHES SOUTH OF THE NORTH LINE OF SAID LOT 8; THENCE NORTH 89°35'37" EAST PARALLEL WITH AND 22 FEET 3-5/8 INCHES SOUTH OF THE NORTH LINE OF SAID LOT 8 BEING THE NORTH LINE OF AN 18 FOOT ALLEY, 174 FEET 10-5/8 INCHES TO THE PRESENT WEST LINE OF SOUTH WABASH AVENUE; THENCE NORTH 00°00'27" EAST WITH SAID WEST LINE OF SOUTH WABASH AVENUE, 163.04 FEET; THENCE NORTH 89°59'33" WEST, 85.20 FEET; THENCE NORTH 00°00'27" EAST, 100.12 FEET TO THE PRESENT SOUTH LINE OF EAST MONROE STREET; THENCE SOUTH 89°42'31" WEST WITH SAID SOUTH LINE 249.17 FEET TO THE PLACE OF BEGINNING OF SAID TRACT; SAID PARCEL THAT LIES WITHIN SAID TRACT, LYING ABOVE THE HORIZONTAL PLANE HAVING AN ELEVATION OF 1.15 FEET AND BELOW THE

UNOFFICIAL COPY

HORIZONTAL PLANE HAVING AN ELEVATION OF 14.88 FEET CHICAGO CITY DATUM AND LYING WITHIN THE HORIZONTAL BOUNDARY OF SAID PARCEL PROJECTED VERTICALLY, DESCRIBED AS FOLLOWS: BEGINNING AT THE NORTHWEST CORNER OF SAID TRACT, THENCE SOUTH 00°04'03" WEST ALONG THE WEST LINE OF SAID TRACT, 254.51 FEET TO THE SOUTHWEST CORNER OF SAID TRACT; THENCE NORTH 89°32'49" EAST ALONG THE SOUTH LINE OF SAID TRACT, 94.92 FEET; THENCE NORTH 00°04'03" EAST, 18.54 FEET; THENCE SOUTH 89°55'57" EAST, 22.96 FEET; THENCE NORTH 00°04'03" EAST, 9.36 FEET; THENCE NORTH 89°55'57" WEST, 23.08 FEET; THENCE NORTH 00°04'03" EAST, 8.78 FEET; THENCE SOUTH 89°55'57" EAST, 7.31 FEET; THENCE NORTH 00°04'03" EAST, 18.50 FEET; THENCE SOUTH 89°55'57" EAST, 33.90 FEET; THENCE NORTH 00°04'03" EAST, 7.27 FEET; THENCE SOUTH 89°55'57" EAST, 99.58 FEET; THENCE NORTH 45°03'50" EAST, 6.82 FEET; THENCE NORTH 00°03'50" EAST, 8.91 FEET; THENCE SOUTH 89°56'10" EAST, 7.88 FEET; THENCE SOUTH 00°03'50" WEST, 11.68 FEET; THENCE SOUTH 44°56'10" EAST, 12.20 FEET; THENCE SOUTH 00°03'50" WEST, 1.87 FEET; THENCE SOUTH 89°55'57" EAST, 42.35 FEET; THENCE SOUTH 00°04'03" WEST, 18.44 FEET; THENCE SOUTH 89°55'57" EAST, 35.34 FEET TO THE EAST LINE OF SAID TRACT; THENCE NORTH 00°00'27" EAST, ALONG SAID EAST LINE 119.61 FEET; THENCE SOUTH 89°59'33" WEST, 85.20 FEET; THENCE NORTH 00°00'27" EAST, 100.12 FEET TO THE NORTH LINE OF SAID TRACT; THENCE SOUTH 89°42'31" WEST ALONG THE NORTH LINE OF SAID TRACT, 249.17 FEET TO THE POINT BEGINNING, (EXCEPT THAT PART DESCRIBED AS FOLLOWS: COMMENCING AT THE SOUTHWEST CORNER OF SAID TRACT, THENCE NORTH 00°04'03" WEST ALONG THE WEST LINE OF SAID TRACT, 89.81 FEET; THENCE SOUTH 89°55'57" EAST, 110.73 FEET TO THE POINT OF BEGINNING; THENCE NORTH 00°03'51" EAST, 9.08 FEET; THENCE SOUTH 89°56'10" EAST, 3.91 FEET; THENCE SOUTH 00°03'51" WEST, 9.08 FEET; THENCE NORTH 89°56'06" WEST, 3.91 FEET TO THE POINT OF BEGINNING, ALSO EXCEPT THAT PART COMMENCING AT THE NORTHWEST CORNER OF SAID TRACT, THENCE NORTH 89°42'31" EAST ALONG THE NORTH LINE OF SAID TRACT, 97.90 FEET, THENCE SOUTH 00°17'29" EAST, 39.99 FEET TO THE POINT OF BEGINNING, THENCE SOUTH 89°56'10" EAST, 12.16 FEET; THENCE SOUTH 00°03'50" WEST, 5.91 FEET; THENCE SOUTH 89°56'10" EAST, 2.75 FEET; THENCE SOUTH 00°03'50" WEST, 4.15 FEET; THENCE NORTH 89°56'10" WEST, 2.75 FEET; THENCE SOUTH 00°03'50" WEST, 11.16 FEET; THENCE NORTH 89°56'10" WEST, 9.31 FEET; THENCE NORTH 00°03'50" EAST, 9.40 FEET; THENCE NORTH 89°56'10" WEST, 4.68 FEET; THENCE NORTH 00°03'50" EAST, 7.03 FEET; THENCE SOUTH 89°56'10" EAST, 1.83 FEET; THENCE NORTH 00°03'50" EAST, 4.79 FEET TO THE POINT OF BEGINNING, ALSO EXCEPT THAT PART DESCRIBED AS FOLLOWS: COMMENCING AT THE NORTHWEST CORNER OF SAID TRACT, THENCE NORTH 89°42'31" EAST ALONG THE NORTH LINE OF SAID TRACT, 151.73 FEET, THENCE SOUTH 00°17'29" EAST, 54.62 FEET TO THE BEGINNING, THENCE SOUTH 89°56'10" EAST, 5.67 FEET; THENCE SOUTH 00°3'50" WEST, 21.12 FEET; THENCE SOUTH 89°56'10" EAST, 11.99 FEET; THENCE SOUTH 00°03'50" WEST, 6.81 FEET; THENCE NORTH 89°56'10" WEST, 17.66 FEET; THENCE NORTH 00°03'50" EAST, 27.93 FEET TO THE POINT OF BEGINNING, ALSO EXCEPT THAT PART DESCRIBED AS FOLLOWS: COMMENCING AT THE NORTHWEST CORNER OF SAID TRACT, THENCE NORTH 89°42'31" EAST ALONG

UNOFFICIAL COPY

THE NORTH LINE OF SAID TRACT, 190.01 FEET, THENCE SOUTH $00^{\circ}17'29''$ EAST, 76.94 FEET TO THE POINT OF BEGINNING, THENCE SOUTH $89^{\circ}56'10''$ EAST, 10.96 FEET; THENCE SOUTH $00^{\circ}03'50''$ WEST, 8.38 FEET; THENCE NORTH $81^{\circ}01'51''$ WEST, 11.10 FEET; THENCE NORTH $00^{\circ}03'50''$ EAST, 6.66 FEET TO THE POINT OF BEGINNING, ALSO EXCEPT THAT PART DESCRIBED AS FOLLOWS: COMMENCING AT THE NORTHWEST CORNER OF SAID TRACT, THENCE NORTH $89^{\circ}42'31''$ EAST ALONG THE NORTH LINE OF SAID TRACT, 249.17 FEET, THENCE SOUTH $00^{\circ}00'27''$ WEST, 20.40 FEET TO THE POINT OF BEGINNING, THENCE SOUTH $00^{\circ}00'27''$ EAST, 12.27 FEET; THENCE NORTH $89^{\circ}59'53''$ WEST, 10.54 FEET; THENCE NORTH $00^{\circ}03'50''$ EAST, 12.77 FEET; THENCE SOUTH $89^{\circ}59'33''$ EAST, 10.53 FEET TO THE POINT OF BEGINNING, ALSO EXCEPT THAT PART DESCRIBED AS FOLLOWS: COMMENCING AT THE NORTHWEST CORNER OF SAID TRACT, THENCE NORTH $89^{\circ}42'31''$ EAST ALONG THE NORTH LINE OF SAID TRACT, 232.49 FEET, THENCE SOUTH $00^{\circ}17'29''$ EAST, 78.15 FEET TO THE POINT OF BEGINNING, THENCE SOUTH $00^{\circ}03'50''$ WEST, 4.19 FEET; THENCE NORTH $89^{\circ}56'10''$ WEST, 1.18 FEET; THENCE SOUTH $00^{\circ}03'50''$ WEST, 21.16 FEET; THENCE NORTH $89^{\circ}56'10''$ WEST, 2.71 FEET; THENCE SOUTH $00^{\circ}03'50''$ WEST, 1.06 FEET; THENCE NORTH $89^{\circ}56'10''$ WEST, 4.38 FEET; THENCE NORTH $00^{\circ}03'50''$ EAST, 1.06 FEET; THENCE NORTH $89^{\circ}56'10''$ WEST, 6.08 FEET; THENCE NORTH $00^{\circ}03'50''$ EAST, 10.33 FEET; THENCE SOUTH $89^{\circ}56'10''$ EAST, 3.78 FEET; THENCE NORTH $00^{\circ}03'50''$ EAST, 13.85 FEET; THENCE SOUTH $89^{\circ}56'10''$ EAST, 3.70 FEET; THENCE NORTH $00^{\circ}03'50''$ EAST, 1.17 FEET; THENCE SOUTH $89^{\circ}56'10''$ EAST, 6.87 FEET TO THE POINT OF BEGINNING, ALSO EXCEPT THAT PART DESCRIBED AS FOLLOWS: COMMENCING AT THE SOUTHEAST CORNER OF SAID TRACT, THENCE NORTH $00^{\circ}00'27''$ EAST ALONG THE EAST LINE OF SAID TRACT, 163.04 FEET; THENCE NORTH $89^{\circ}59'33''$ WEST, 74.48 FEET; THENCE SOUTH $00^{\circ}00'27''$ WEST, 16.03 FEET TO THE POINT OF BEGINNING, THENCE SOUTH $89^{\circ}56'10''$ EAST, 4.09 FEET; THENCE SOUTH $00^{\circ}03'15''$ WEST, 5.39 FEET; THENCE NORTH $89^{\circ}56'10''$ WEST, 4.09 FEET; THENCE NORTH $00^{\circ}03'50''$ EAST, 5.39 FEET TO THE POINT OF BEGINNING), IN SAID COOK COUNTY, ILLINOIS.

STREET LEVEL

RETAIL PARCEL D

UPPER LIMIT 26.12 FEET LOWER LIMIT 14.68 FEET

THAT PART OF A TRACT HEREINAFTER REFERRED TO AS THE PARCEL, SAID TRACT DESCRIBED AS FOLLOWS: PART OF BLOCK 3 IN FRACTIONAL SECTION 15 ADDITION TO CHICAGO IN SECTION 15, TOWNSHIP 39 NORTH, RANGE 14 EAST OF THE THIRD PRINCIPAL MERIDIAN, DESCRIBED AS FOLLOWS: BEGINNING AT THE INTERSECTION OF THE SOUTH LINE OF EAST MONROE STREET WITH THE PRESENT EAST LINE OF SOUTH STATE STREET (BEING A LINE 27 FEET EAST OF AND PARALLEL WITH THE WEST LINE OF SAID BLOCK 3); RUNNING THENCE WITH SAID EAST LINE OF SOUTH STATE STREET, SOUTH $00^{\circ}04'03''$ WEST, 254 FEET 5-7/16 INCHES, TO POINT 210 FEET 3 INCHES NORTH OF THE NORTH FACE OF THE REPUBLIC BUILDING, SAID POINT BEING 144.75 FEET NORTH OF THE SOUTH LINE OF LOT 10 IN BLOCK 3 AS MEASURED ON THE WEST LINE OF PREMISES IN QUESTION, THENCE NORTH $89^{\circ}32'49''$ EAST ALONG A ESTABLISHED BY AGREEMENT BETWEEN BERTHA HONORE' PALMER AND ANDREA C. HONORE',

UNOFFICIAL COPY

TRUSTEES OF THE ESTATE OF POTTER PALMER' DECEASED, ETHELBERT W. PEEK, LOUIS FRAZIN AND ABRAHAM M. OPENHEIM, DATED JANUARY 23, 1907, RECORDED IN THE RECORDER'S OFFICE IN COOK COUNTY, ILLINOIS, IN BOOK 19104, PAGE 86 AS DOCUMENT 8030340. SAID LINE INTERSECTING THE WEST LINE OF THE 12 FOOT ALLEY RUNNING NORTH AND SOUTH THROUGH THE SOUTH PART OF SAID BLOCK 3 AT A POINT 144.52 FEET NORTH OF THE SOUTH LINE OF LOT 10 IN BLOCK 3, 159 FEET 10 ½ INCHES MORE OR LESS, TO A POINT 6 FEET EAST OF THE WEST LINE OF LOT 8 IN SAID BLOCK 3 AND IN THE EAST LINE OF THE 12 FOOT ALLEY RUNNING NORTH AND SOUTH THROUGH THE SOUTH PART OF SAID BLOCK 3; THENCE SOUTH 00°01'23" WEST WITH THE EAST LINE OF SAID ALLEY, 9 FEET, 8-7/8 INCHES TO A POINT 22 FEET 3-5/8 INCHES SOUTH OF THE NORTH LINE OF SAID LOT 8; THENCE NORTH 89°35'37" EAST PARALLEL WITH AND 22 FEET 3-5/8 INCHES SOUTH OF THE NORTH LINE OF SAID LOT 8, BEING THE NORTH LINE OF AN 18 FOOT ALLEY, 174 FEET 10-5/8 INCHES TO THE PRESENT WEST LINE OF SOUTH WABASH AVENUE; THENCE NORTH 00°00'27" EAST WITH SAID WEST LINE OF SOUTH WABASH AVENUE, 163.04 FEET; THENCE NORTH 89°59'33" WEST, 85.20 FEET; THENCE NORTH 00°00'27" EAST, 100.12 FEET TO THE PRESENT SOUTH LINE OF EAST MONROE STREET; THENCE SOUTH 89°42'31" WEST WITH SAID SOUTH LINE, 249.17 FEET TO THE PLACE OF BEGINNING OF SAID TRACT; SAID PARCEL THAT LIES WITHIN SAID TRACT, LYING ABOVE THE HORIZONTAL PLANE HAVING AN ELEVATION OF 14.68 FEET AND BELOW THE HORIZONTAL PLANE HAVING AN ELEVATION OF 26.12 FEET CHICAGO CITY DATUM AND LYING WITHIN THE HORIZONTAL BOUNDARY OF SAID PARCEL PROJECTED VERTICALLY, DESCRIBED AS FOLLOWS: BEGINNING AT 'THE NORTHWEST CORNER OF SAID TRACT, THENCE NORTH 89°42'31" EAST, 152.39 FEET ALONG THE NORTH LINE OF SAID TRACT; THENCE SOUTH 00°04'07" WEST, 56.27 FEET; THENCE SOUTH 89°55'53" EAST, 3.64 FEET; THENCE SOUTH 00°04'07" WEST, 26.73 FEET; THENCE NORTH 89°55'53" WEST, 3.64 FEET; THENCE SOUTH 00°04'07" WEST, 96.12 FEET; THENCE NORTH 89°55'53" WEST, 107.73 FEET; THENCE NORTH 00°04'07" EAST, 0.75 FEET; THENCE NORTH 89°55'53" WEST, 10.74 FEET; THENCE SOUTH 00°04'07" WEST, 0.75 FEET; THENCE NORTH 89°55'53" WEST, 33.92 FEET TO THE WEST LINE OF SAID TRACT; THENCE NORTH 00°04'03" EAST ALONG SAID WEST LINE OF SAID TRACT, 122.31 FEET; THENCE SOUTH 89°55'57" EAST, 30.52 FEET; THENCE NORTH 00°04'03" EAST, 16.21 FEET; THENCE NORTH 89°55'57" WEST, 30.52 FEET TO THE WEST LINE OF SAID TRACT; THENCE NORTH 00°04'03" EAST ALONG SAID WEST LINE OF SAID TRACT, 39.65 FEET TO THE POINT OF BEGINNING, (EXCEPT THAT PART DESCRIBED AS FOLLOWS COMMENCING AT THE NORTHWEST CORNER OF SAID TRACT, THENCE NORTH 89°42'31" EAST ALONG THE NORTH LINE OF SAID TRACT, 100.76 FEET, THENCE SOUTH 00°17'29" EAST, 40.24 FEET TO THE POINT OF BEGINNING, THENCE NORTH 90°00'00" EAST, 11.10 FEET; THENCE SOUTH 00°00'00" WEST, 23.42 FEET; THENCE SOUTH 90°00'00" WEST, 11.10 FEET; THENCE NORTH 00°00'00" EAST, 23.42 FEET TO THE POINT OF BEGINNING, ALSO EXCEPT THAT PART DESCRIBED AS FOLLOWS: COMMENCING AT 'THE NORTHWEST CORNER OF SAID TRACT, THENCE SOUTH 00°04'03" WEST, 118.97 FEET; THENCE SOUTH 89°55'57" EAST, 100.70 FEET; TO THE POINT OF BEGINNING; THENCE NORTH 90°00'00" EAST, 12.50 FEET; THENCE SOUTH 00°00'00"

UNOFFICIAL COPY

EAST, 5.50 FEET; THENCE NORTH 90°00'00" WEST, 3.09 FEET; THENCE SOUTH 00°00'00" WEST, 10.80 FEET; THENCE NORTH 90°00'00" WEST, 9.42 FEET; THENCE NORTH 00°00'00" EAST, 16.30 FEET TO THE POINT OF BEGINNING), IN SAID COUNTY, ILLINOIS.

STREET LEVEL

RETAIL PARCEL E

UPPER LIMIT 26.12 FEET LOWER LIMIT 14.68 FEET

THAT PART OF A TRACT HEREINAFTER REFERRED TO AS THE PARCEL, SAID TRACT DESCRIBED AS FOLLOWS: PART OF BLOCK 3 IN FRACTIONAL SECTION 15 ADDITION TO CHICAGO IN SECTION 15, TOWNSHIP 39 NORTH, RANGE 14 EAST OF THE THIRD PRINCIPAL MERIDIAN, DESCRIBED AS FOLLOWS: BEGINNING AT THE INTERSECTION OF THE SOUTH LINE OF EAST MONROE STREET WITH THE PRESENT EAST LINE OF SOUTH STATE STREET (BEING A LINE 27 FEET EAST OF AND PARALLEL WITH THE WEST LINE OF SAID BLOCK 3); RUNNING THENCE WITH SAID EAST LINE OF SOUTH STATE STREET, SOUTH 00°04'03" WEST, 254 FEET 5-7/16 INCHES, TO A POINT 210 FEET 3 INCHES NORTH OF THE NORTH FACE OF THE REPUBLIC BUILDING, SAID POINT BEING 144.75 FEET NORTH OF THE SOUTH LINE OF LOT 10 IN BLOCK 3 AS MEASURED ON THE WEST LINE OF PREMISES IN QUESTION; THENCE NORTH 89°32'49" EAST ALONG A ESTABLISHED BY AGREEMENT BETWEEN BERTHA HONORE' PALMER AND ANDREA C. HONORE', TRUSTEES OF THE ESTATE OF POTTER PALMER' DECEASED, ETHELBERT W. PEEK, LOUIS FRAZIN AND ABRAHAM M. OPENHEIM, DATED JANUARY 23, 1907, RECORDED IN THE RECORDER'S OFFICE IN COOK COUNTY, ILLINOIS, IN BOOK 19104, PAGE 86 AS DOCUMENT 8030340, SAID LINE INTERSECTING THE WEST LINE OF THE 12 FOOT ALLEY RUNNING NORTH AND SOUTH THROUGH THE SOUTH PART OF SAID BLOCK 3 AT A POINT 144.52 FEET NORTH OF THE SOUTH LINE OF LOT 10 IN BLOCK 3, 159 FEET 10 INCHES MORE OR LESS, TO A POINT 6 FEET EAST OF THE WEST LINE OF LOT 8 IN SAID BLOCK 3 AND IN THE EAST LINE OF THE 12 FOOT ALLEY RUNNING NORTH AND SOUTH THROUGH THE SOUTH PART OF SAID BLOCK 3; THENCE SOUTH 00°01'23" WEST WITH THE EAST LINE OF SAID ALLEY, 9 FEET 8-7/8 INCHES TO A POINT 22 FEET 3-5/8 INCHES SOUTH OF THE NORTH LINE OF SAID LOT 8; THENCE NORTH 89°35'37" EAST PARALLEL WITH AND 22 FEET 3-5/8 INCHES SOUTH OF THE NORTH LINE OF SAID LOT 8, BEING THE NORTH LINE OF AN 18 FOOT ALLEY, 174 FEET 10-5/8 INCHES TO THE PRESENT WEST LINE OF SOUTH WABASH AVENUE; THENCE NORTH 00°00'27" EAST WITH SAID WEST LINE OF SOUTH WABASH AVENUE, 163.04 FEET; THENCE NORTH 89°59'33" WEST, 85.20 FEET; THENCE NORTH 00°00'27" EAST, 100.12 FEET TO THE PRESENT SOUTH LINE OF EAST MONROE STREET; THENCE SOUTH 89°42'31" WEST WITH SAID SOUTH LINE, 249.17 FEET TO THE PLACE OF BEGINNING OF SAID TRACT; SAID PARCEL THAT LIES WITHIN SAID TRACT, LYING ABOVE THE HORIZONTAL PLANE HAVING AN ELEVATION OF 14.68 FEET AND BELOW THE HORIZONTAL PLANE HAVING AN ELEVATION OF 26.12 FEET CHICAGO CITY DATUM AND LYING WITHIN THE HORIZONTAL BOUNDARY OF SAID PARCEL PROJECTED VERTICALLY, DESCRIBED AS FOLLOWS: COMMENCING AT THE NORTHWEST CORNER OF SAID TRACT, THENCE NORTH 89°42'31" EAST ALONG THE NORTH LINE OF SAID TRACT, 167.71

UNOFFICIAL COPY

FEET; THENCE SOUTH 00°17'29" EAST, 83.14 FEET; TO THE POINT OF BEGINNING; THENCE SOUTH 89°53'12" EAST, 5.10 FEET; THENCE NORTH 00°06'48" EAST, 1.25 FEET; THENCE SOUTH 89°53'12" EAST, 11.50 FEET; THENCE SOUTH 00°06'48" WEST, 1.25 FEET; THENCE SOUTH 89°53'12" EAST, 5.72 FEET; THENCE SOUTH 00°06'48" WEST, 21.71 FEET; THENCE NORTH 89°53'12" WEST, 0.36 FEET; THENCE SOUTH 06'48" WEST, 36.17 FEET; THENCE SOUTH 89°53'12" EAST, 4.42 FEET; THENCE SOUTH 00°06'48" WEST, 1161 FEET; THENCE NORTH 89°53'12" WEST, 4.97 FEET; THENCE SOUTH 00°06'48" WEST, 26.64 FEET; THENCE NORTH 89°53'12" WEST, 20.24 FEET; THENCE NORTH 00°06'48" EAST, 26.45 FEET; THENCE NORTH 89°53'12" WEST, 4.93 FEET; THENCE NORTH 0°6'48" EAST, 11.56 FEET; THENCE SOUTH 89°53'12" EAST, 3.55 FEET; THE NORTH 00°06'48" EAST, 4.92 FEET; THENCE SOUTH 89°53'12" EAST, 2.99 FEET; THENCE NORTH 00°06'48" EAST, 4.79 FEET; THENCE NORTH 89°53'12" WEST, 2.29 FEET; THENCE NORTH 00°06'48" EAST, 26.55 FEET; THENCE NORTH 89°53'12" WEST, 8.50 FEET; THENCE NORTH 00°06'48" EAST, 21.88 FEET TO THE POINT OF BEGINNING, IN COOK, COUNTY, ILLINOIS.

STREET LEVEL

RETAIL PARCEL F

UPPER LIMIT 26.12 FEET LOWER LIMIT 14.68 FEET

THAT PART OF A TRACT HERINAFTER REFERRED TO AS THE PARCEL SAID TRACT DESCRIBED AS FOLLOWS: PART OF BLOCK 3 IN FRACTIONAL SECTION 15 ADDITION TO CHICAGO IN SECTION 15, TOWNSHIP 39 NORTH, RANGE 14 EAST OF THE THIRD PRINCIPAL MERIDIAN, DESCRIBED AS FOLLOWS: BEGINNING AT THE INTERSECTION OF THE SOUTH LINE OF EAST MONROE STREET WITH THE PRESENT EAST LINE OF SOUTH STATE STREET (BEING A LINE 27 FEET EAST OF AND PARALLEL WITH THE WEST LINE OF SAID BLOCK 3); RUNNING THENCE WITH SAID EAST LINE OF SOUTH STATE STREET, SOUTH 00°04'03" WEST, 254 FEET 5-7/16 INCHES, TO A POINT 210 FEET 3 INCHES NORTH OF THE NORTH FACE OF THE REPUBLIC BUILDING, SAID POINT BEING 144.75 FEET NORTH OF THE SOUTH LINE OF LOT 10 IN BLOCK 3 AS MEASURED ON THE WEST LINE OF PREMISES IN QUESTION; THENCE NORTH 89°32'49" EAST ALONG A LINE ESTABLISHED BY AGREEMENT BETWEEN BERTHA HONORE' PALMER AND ANDREA C. HONORE', TRUSTEES OF THE ESTATE OF POTTER PALMER' DECEASED, ETHELBERT W. PEEK, LOUIS FRAZIN AND ABRAHAM M. OPENHEIM, DATED JANUARY 23, 1907, RECORDED IN THE RECORDER'S OFFICE IN COOK COUNTY, ILLINOIS, IN BOOK 19104, PAGE 86 AS DOCUMENT 8030340, SAID LINE INTERSECTING THE WEST LINE OF THE 12 FOOT ALLEY RUNNING NORTH AND SOUTH THROUGH THE SOUTH PART OF SAID BLOCK 3 AT A POINT 144.52 FEET NORTH OF THE SOUTH LINE OF LOT 10 IN BLOCK 3, 159 FEET 10 ½ INCHES MORE OR LESS, TO A POINT 6 FEET EAST OF THE WEST LINE OF LOT 8 IN SAID BLOCK 3 AND IN THE EAST LINE OF THE 12 FOOT ALLEY RUNNING NORTH AND SOUTH THROUGH THE SOUTH PART OF SAID BLOCK 3; THENCE SOUTH 00°01'23" WEST WITH THE EAST LINE OF SAID ALLEY, 9 FEET 8-7/8 INCHES TO A POINT 22 FEET 3-5/8 INCHES SOUTH OF THE NORTH LINE OF SAID LOT 8; THENCE NORTH 89°35'37" EAST PARALLEL WITH AND 22 FEET 3-5/8 INCHES SOUTH OF THE NORTH LINE OF SAID LOT 8, BEING THE NORTH LINE OF AN 18 FOOT ALLEY, 174 FEET 10-5/8 INCHES TO THE PRESENT

UNOFFICIAL COPY

WEST LINE OF SOUTH WABASH AVENUE; THENCE NORTH 00°00'27" EAST WITH SAID WEST LINE OF SOUTH WABASH AVENUE, 163.04 FEET; THENCE NORTH 89°59'33" WEST, 85.20 FEET; THENCE NORTH 00°00'27" EAST, 100.12 FEET TO THE PRESENT SOUTH LINE OF EAST MONROE STREET; THENCE SOUTH 89°42'31" WEST WITH SAID SOUTH LINE, 249.17 FEET TO THE PLACE OF BEGINNING OF SAID TRACT; SAID PARCEL THAT LIES WITHIN SAID TRACT, LYING ABOVE THE HORIZONTAL PLANE HAVING AN ELEVATION OF 14.68 FEET AND BELOW THE HORIZONTAL PLANE HAVING AN ELEVATION OF 26.12 FEET CHICAGO CITY DATUM AND LYING WITHIN THE HORIZONTAL BOUNDARY OF SAID PARCEL PROJECTED VERTICALLY, DESCRIBED AS FOLLOWS: COMMENCING AT THE NORTHWEST CORNER OF SAID TRACT, THENCE SOUTH 89°42'31" WEST ALONG THE NORTH LINE OF SAID TRACT, 206.25 FEET; TO THE POINT OF BEGINNING; THENCE CONTINUING ALONG SAID NORTH LINE AFORESAID NORTH 89°42'31" EAST, 33.67 FEET; THENCE SOUTH 00°00'27" WEST, 32.00 FEET; THENCE NORTH 89°42'31" EAST, 9.25 FEET; THENCE SOUTH 00°00'27" WEST, 35.00 FEET; THENCE NORTH 45°00'00" WEST, 11.07 FEET; THENCE NORTH 89°55'53" WEST, 35.16 FEET; THENCE NORTH 00°04'07" EAST, 58.91 FEET TO THE INTERSECTION WITH NORTH LINE OF SAID TRACT ALSO BEING THE POINT OF BEGINNING, IN COOK COUNTY, ILLINOIS.

STREET LEVEL

RETAIL PARCEL G

UPPER LIMIT 26.12 FEET LOWER LIMIT 14.68 FEET

THAT PART OF A TRACT HEREINAFTER REFERRED TO AS THE PARCEL, SAID TRACT DESCRIBED AS FOLLOWS: PART OF BLOCK 3 IN FRACTIONAL SECTION 15 ADDITION TO CHICAGO IN SECTION 15, TOWNSHIP 39 NORTH, RANGE 14 EAST OF THE THIRD PRINCIPAL MERIDIAN, DESCRIBED AS FOLLOWS: BEGINNING AT THE INTERSECTION OF THE SOUTH LINE OF EAST MONROE STREET WITH THE PRESENT EAST LINE OF SOUTH STATE STREET (BEING A LINE 27 FEET EAST OF AND PARALLEL WITH THE WEST LINE OF SAID BLOCK 3); RUNNING THENCE WITH SAID EAST LINE OF SOUTH STATE STREET, SOUTH 00°04'03" WEST, 254 FEET 5- 7/16 INCHES, TO A POINT 210 FEET 3 INCHES NORTH OF THE NORTH FACE OF THE REPUBLIC BUILDING, SAID POINT BEING 144.75 FEET NORTH OF THE SOUTH LINE OF LOT 10 IN BLOCK 3 AS MEASURED ON THE WEST LINE OF PREMISES IN QUESTION; THENCE NORTH 89°32'49" EAST ALONG A ESTABLISHED BY AGREEMENT BETWEEN BERTHA' HONORE' PALMER AND ANDREA C. HONORE', TRUSTEES OF THE ESTATE OF POTTER PALMER' DECEASED, ETHELBERT W. PEEK, LOUIS FRAZIN AND ABRAHAM M. OPENHEIM, DATED JANUARY 23, 1907, RECORDED IN THE RECORDER'S OFFICE IN COOK COUNTY, ILLINOIS, IN BOOK 19104, PAGE 86 AS DOCUMENT 8030340, SAID LINE INTERSECTING THE WEST LINE OF THE 12 FOOT ALLEY RUNNING NORTH AND SOUTH THROUGH THE SOUTH PART OF SAID BLOCK 3 AT A POINT 144.52 FEET NORTH OF THE SOUTH LINE OF LOT 10 IN BLOCK 3, 159 FEET 10 ½ INCHES MORE OR LESS, TO A POINT 6 FEET EAST OF THE WEST LINE OF LOT 8 IN SAID BLOCK 3 AND IN THE EAST LINE OF THE 12 FOOT ALLEY RUNNING NORTH AND SOUTH THROUGH THE SOUTH PART OF SAID BLOCK 3; THENCE SOUTH 00°01'23" WEST WITH THE EAST LINE OF SAID

UNOFFICIAL COPY

ALLEY, 9 FEET 8-7/8 INCHES TO A POINT 22 FEET 3-5/8 INCHES SOUTH OF THE NORTH LINE OF SAID LOT 8; THENCE NORTH 89°35'37" EAST PARALLEL WITH AND 22 FEET 3-5/8 INCHES SOUTH OF THE NORTH LINE OF SAID LOT 8, BEING THE NORTH LINE OF AN 18 FOOT ALLEY, 174 FEET 10-5/8 INCHES TO THE PRESENT WEST LINE OF SOUTH WABASH AVENUE; THENCE NORTH 00°00'27" EAST WITH SAID WEST LINE OF SOUTH WABASH AVENUE, 163.04 FEET; THENCE NORTH 89°59'33" WEST, 85.20 FEET; THENCE NORTH 00°00'27" EAST, 100.12 FEET TO THE PRESENT SOUTH LINE OF EAST MONROE STREET; THENCE SOUTH 89°42'31" WEST WITH SAID SOUTH LINE, 249.17 FEET TO THE PLACE OF BEGINNING OF SAID TRACT; SAID PARCEL THAT LIES WITHIN SAID TRACT, LYING ABOVE THE HORIZONTAL PLANE HAVING AN ELEVATION OF 14.68 FEET AND BELOW THE HORIZONTAL PLANE HAVING AN ELEVATION OF 26.12 FEET CHICAGO CITY DATUM AND LYING WITHIN THE HORIZONTAL BOUNDARY OF SAID PARCEL PROJECTED VERTICALLY, DESCRIBED AS FOLLOWS: COMMENCING AT THE SOUTHEAST CORNER OF SAID TRACT, THENCE NORTH 00°00'27" EAST ALONG THE EAST LINE OF SAID TRACT, 83.30 FEET; TO THE POINT OF BEGINNING; THENCE NORTH 89°53'12" WEST, 128.31 FEET; THENCE NORTH 00°04'07" EAST, 66.46 FEET; THENCE SOUTH 89°55'53" EAST, 2.60 FEET; THENCE NORTH 00°04'07" EAST, 7.58 FEET; THENCE NORTH 89°55'53" WEST, 2.60 FEET; THENCE NORTH 00°04'07" EAST, 23.51 FEET; THENCE SOUTH 89°55'53" EAST, 15.39 FEET; THENCE SOUTH 00°04'07" WEST, 21.74 FEET; THENCE SOUTH 89°55'53" EAST, 12.26 FEET; THENCE SOUTH 00°04'07" WEST, 16.17 FEET; THENCE SOUTH 89°55'53" EAST, 15.39 FEET; THENCE NORTH 00°00'27" EAST, 19.91 FEET; THENCE SOUTH 89°59'33" EAST, 48.06 FEET; THENCE SOUTH 00°00'27" WEST, 21.61 FEET; THENCE SOUTH 89°59'33" EAST, 19.24 FEET; THENCE NORTH 00°00'27" EAST, 7.94 FEET; THENCE SOUTH 89°55'53" EAST, 8.57 FEET; THENCE NORTH 00°04'07" EAST, 5.00 FEET; THENCE SOUTH 89°55'53" EAST, 9.33 FEET TO THE EAST LINE OF SAID TRACT; THENCE SOUTH 00°00'27" WEST ALONG SAID EAST LINE, 69.05 FEET TO THE POINT OF BEGINNING, IN COOK, COUNTY, ILLINOIS.

STREET LEVEL

RETAIL PARCEL H

UPPER LIMIT 26.12 FEET LOWER LIMIT 14.68 FEET

THAT PART OF A TRACT HEREINAFTER REFERRED TO AS THE PARCEL, SAID TRACT DESCRIBED AS FOLLOWS: PART OF BLOCK 3 IN FRACTIONAL SECTION 15 ADDITION TO CHICAGO IN SECTION 15, TOWNSHIP 39 NORTH, RANGE 14 EAST OF THE THIRD PRINCIPAL MERIDIAN, DESCRIBED AS FOLLOWS: BEGINNING AT THE INTERSECTION OF THE SOUTH LINE OF EAST MONROE STREET WITH THE PRESENT EAST LINE OF SOUTH STATE STREET (BEING A LINE 27 FEET EAST OF AND PARALLEL WITH THE WEST LINE OF SAID BLOCK 3); RUNNING THENCE WITH SAID EAST LINE OF SOUTH STATE STREET, SOUTH 00°04'03" WEST, 254 FEET 5-7/16 INCHES, TO A POINT 210 FEET 3 INCHES NORTH OF THE NORTH FACE OF THE REPUBLIC BUILDING, SAID POINT BEING 144.75 FEET NORTH OF THE SOUTH LINE OF LOT 10 IN BLOCK 3 AS MEASURED ON THE WEST LINE OF PREMISES IN QUESTION; THENCE NORTH 89°32'49" EAST ALONG A ESTABLISHED BY AGREEMENT BETWEEN BERTHA HONORE' PALMER AND ANDREA C. HONORE',

UNOFFICIAL COPY

TRUSTEES OF THE ESTATE OF POTTER PALMER' DECEASED, ETHEL BERT W. PEEK, LOUIS FRAZIN AND ABRAHAM M. OPENHEIM, DATED JANUARY 23, 1907, RECORDED IN THE RECORDER'S OFFICE IN COOK COUNTY, ILLINOIS, IN BOOK 19104, PAGE 86 AS DOCUMENT 8030340, SAID LINE INTERSECTING THE WEST LINE OF THE 12 FOOT ALLEY RUNNING NORTH AND SOUTH THROUGH THE SOUTH PART OF SAID BLOCK 3 AT A POINT 144.52 FEET NORTH OF THE SOUTH LINE OF LOT 10 IN BLOCK 3, 159 FEET 10 ½ INCHES MORE OR LESS, TO A POINT 6 FEET EAST OF THE WEST LINE OF LOT 8 IN SAID BLOCK 3 AND IN THE EAST LINE OF THE 12 FOOT ALLEY RUNNING NORTH AND SOUTH THROUGH THE SOUTH PART OF SAID BLOCK 3; THENCE SOUTH 00°01'23" WEST WITH THE EAST LINE OF SAID ALLEY, 9 FEET 8-7/8 INCHES TO A POINT 22 FEET 3-5/8 INCHES SOUTH OF THE NORTH LINE OF SAID LOT 8; THENCE NORTH 89°35'37" EAST PARALLEL WITH AND 22 FEET 3-5/8 INCHES SOUTH OF THE NORTH LINE OF SAID LOT 8, BEING THE NORTH LINE OF AN 18 FOOT ALLEY, 174 FEET 10-5/8 INCHES TO THE PRESENT WEST LINE OF SOUTH WABASH AVENUE; THENCE NORTH 00°00'27" EAST WITH SAID WEST LINE OF SOUTH WABASH AVENUE, 163.04 FEET; THENCE NORTH 89°59'33" WEST, 85.20 FEET; THENCE NORTH 00°00'27" EAST, 100.12 FEET TO THE PRESENT SOUTH LINE OF EAST MONROE STREET; THENCE SOUTH 89°42'31" WEST WITH SAID SOUTH LINE 249.17 FEET TO THE PLACE OF BEGINNING OF SAID TRACT; SAID PARCEL THAT LIES WITHIN SAID TRACT, LYING ABOVE THE HORIZONTAL PLANE HAVING AN ELEVATION OF 14.68 FEET AND BELOW THE HORIZONTAL PLANE HAVING AN ELEVATION OF 26.12 FEET CHICAGO CITY DATUM AND LYING WITHIN THE HORIZONTAL BOUNDARY OF SAID PARCEL PROJECTED VERTICALLY, DESCRIBED AS FOLLOWS: BEGINNING AT THE SOUTHEAST CORNER OF SAID TRACT, THENCE SOUTH 89°35'37" WEST ALONG THE SOUTH LINE OF SAID TRACT, 36.87 FEET; THENCE NORTH 00°00'27" EAST, 63.14 FEET; THENCE SOUTH 89°53'12" EAST, 36.87 FEET TO THE EAST LINE OF SAID TRACT; THENCE SOUTH 00°00'27" WEST ALONG THE EAST LINE OF SAID TRACT, 62.80 FEET TO THE POINT OF BEGINNING, IN COOK, COUNTY, ILLINOIS.

STREET LEVEL

RETAIL PARCEL 1

UPPER LIMIT 26.12 FEET LOWER LIMIT 14.68 FEET

THAT PART OF A TRACT HEREINAFTER REFERRED TO AS THE PARCEL, SAID TRACT DESCRIBED AS FOLLOWS: PART OF BLOCK 3 IN FRACTIONAL SECTION 15 ADDITION TO CHICAGO IN SECTION 15, TOWNSHIP 39 NORTH, RANGE 14 EAST OF THE THIRD PRINCIPAL MERIDIAN, DESCRIBED AS FOLLOWS: BEGINNING AT THE INTERSECTION OF THE SOUTH LINE OF EAST MONROE STREET WITH THE PRESENT EAST LINE OF SOUTH STATE STREET (BEING A LINE 27 FEET EAST OF AND PARALLEL WITH THE WEST LINE OF SAID BLOCK 3); RUNNING THENCE WITH SAID EAST LINE OF SOUTH STATE STREET, SOUTH 00°04'03" WEST, 254 FEET 5-7/16 INCHES, TO A POINT 210 FEET 3 INCHES NORTH OF THE NORTH FACE OF THE REPUBLIC BUILDING, SAID POINT BEING 144.75 FEET NORTH OF THE SOUTH LINE OF LOT 10 IN BLOCK 3 AS MEASURED ON THE WEST LINE OF PREMISES IN QUESTION; THENCE NORTH 89°32'49" EAST ALONG A ESTABLISHED BY AGREEMENT BETWEEN BERTHA HONORE' PALMER AND ANDREA C. HONORE',

UNOFFICIAL COPY

TRUSTEES OF THE ESTATE OF POTTER PALMER' DECEASED, ETHELBERT W. PEEK, LOUIS FRAZIN AND ABRAHAM M. OPENHEIM, DATED JANUARY 23, 1907, RECORDED IN THE RECORDER'S OFFICE IN COOK COUNTY, ILLINOIS, IN BOOK 19104, PAGE 86 AS DOCUMENT 8030340, SAID LINE INTERSECTING THE WEST LINE OF THE 12 FOOT ALLEY RUNNING NORTH AND SOUTH THROUGH THE SOUTH PART OF SAID BLOCK 3 AT A POINT 144.52 FEET NORTH OF THE SOUTH LINE OF LOT 10 IN BLOCK 3, 159 FEET 10 ½ INCHES MORE OR LESS, TO A POINT 6 FEET EAST OF THE WEST LINE OF LOT 8 IN SAID BLOCK 3 AND IN THE EAST LINE OF THE 12 FOOT ALLEY RUNNING NORTH AND SOUTH THROUGH THE SOUTH PART OF SAID BLOCK 3; THENCE SOUTH 00°01'23" WEST WITH THE EAST LINE OF SAID ALLEY, 9 FEET 8-7/8 INCHES TO A POINT 22 FEET 3-5/8 INCHES SOUTH OF THE NORTH LINE OF SAID LOT 8; THENCE NORTH 89°35'37" EAST PARALLEL WITH AND 22 FEET 3-5/8 INCHES SOUTH OF THE NORTH LINE OF SAID LOT 8, BEING THE NORTH LINE OF AN 18 FOOT ALLEY, 174 FEET 10-5/8 INCHES TO THE PRESENT WEST LINE OF SOUTH WABASH AVENUE; THENCE NORTH 00°00'27" EAST WITH SAID WEST LINE OF SOUTH WABASH AVENUE, 163.04 FEET; THENCE NORTH 89°59'33" WEST, 85.20 FEET; THENCE NORTH 00°00'27" EAST, 100.12 FEET TO THE PRESENT SOUTH LINE OF EAST MONROE STREET; THENCE SOUTH 89°42'31" WEST WITH SAID SOUTH LINE, 249.17 FEET TO THE PLACE OF BEGINNING OF SAID TRACT; SAID PARCEL THAT LIES WITHIN SAID TRACT, LYING ABOVE THE HORIZONTAL PLANE HAVING AN ELEVATION OF 14.68 FEET AND BELOW THE HORIZONTAL PLANE HAVING AN ELEVATION OF 26.12 FEET CHICAGO CITY DATUM AND LYING WITHIN THE HORIZONTAL BOUNDARY OF SAID PARCEL PROJECTED VERTICALLY, DESCRIBED AS FOLLOWS: COMMENCING AT THE NORTHWEST CORNER OF SAID TRACT, THENCE SOUTH 00°04'03" WEST, 198.17 FEET; TO THE POINT OF BEGINNING; THENCE SOUTH 89°55'53" EAST, 25.12 FEET; THENCE SOUTH 00°00'00" EAST, 0.50 FEET; THENCE SOUTH 89°55'53" EAST, 77.15 FEET; THENCE SOUTH 00°04'07" WEST, 18.74 FEET; THENCE SOUTH 89°55'53" EAST, 7.92 FEET; THENCE SOUTH 00°04'07" WEST, 0.71 FEET; THENCE SOUTH 89°55'53" EAST, 7.14 FEET; THENCE SOUTH 00°04'07" WEST, 17.47 FEET; THENCE NORTH 89°55'53" WEST, 21.91 FEET; THENCE SOUTH 00°04'07" WEST, 18.05 FEET TO THE SOUTH LINE OF SAID TRACT; THENCE SOUTH 89°32'49" WEST, ALONG SAID SOUTH LINE 64.71 FEET; THENCE NORTH 00°27'11" WEST, 18.32 FEET; THENCE NORTH 89°55'57" WEST, 30.54 FEET TO THE WEST LINE OF SAID TRACT; THENCE NORTH 00°04'03" EAST ALONG SAID WEST LINE OF SAID TRACT, 37.74 FEET TO THE POINT OF BEGINNING, IN COOK, COUNTY, ILLINOIS.

LOBBY LEVEL

RETAIL PARCEL J

UPPER LIMIT 32.40 FEET LOWER LIMIT 26.12 FEET

THAT PART OF A TRACT HEREINAFTER REFERRED TO AS THE PARCEL, SAID TRACT DESCRIBED AS FOLLOWS: PART OF BLOCK 3 IN FRACTIONAL SECTION 15 ADDITION TO CHICAGO IN SECTION 15, TOWNSHIP 39 NORTH, RANGE 14 EAST OF THE THIRD PRINCIPAL MERIDIAN, DESCRIBED AS FOLLOWS: BEGINNING AT THE INTERSECTION OF THE SOUTH LINE OF EAST MONROE STREET WITH THE PRESENT EAST LINE OF SOUTH STATE STREET (BEING A LINE 27 FEET EAST OF

UNOFFICIAL COPY

AND PARALLEL WITH THE WEST LINE OF SAID BLOCK 3); RUNNING THENCE WITH SAID EAST LINE OF SOUTH STATE STREET, SOUTH 00°04'03" WEST, 254 FEET 5-7/16 INCHES, TO A POINT 210 FEET 3 INCHES NORTH OF THE NORTH FACE OF THE REPUBLIC BUILDING, SAID POINT BEING 144.75 FEET NORTH OF THE SOUTH LINE OF LOT 10 IN BLOCK 3 AS MEASURED ON THE WEST LINE OF PREMISES IN QUESTION; THENCE NORTH 89°32'49" EAST ALONG A ESTABLISHED BY AGREEMENT BETWEEN BERTHA HONORE' PALMER AND ANDREA C. HONORE', TRUSTEES OF THE ESTATE OF POTTER PALMER' DECEASED, ETHELBERT W. PEEK, LOUIS FRAZIN AND ABRAHAM M. OPENHEIM, DATED JANUARY 23, 1907, RECORDED IN THE RECORDER'S OFFICE IN COOK COUNTY, ILLINOIS IN BOOK 19104, PAGE 86 AS DOCUMENT 8030340, SAID LINE INTERSECTING THE WEST LINE OF THE 12 FOOT ALLEY RUNNING NORTH AND SOUTH THROUGH THE SOUTH PART OF SAID BLOCK 3 AT A POINT 144.52 FEET NORTH OF THE SOUTH LINE OF LOT 10 IN BLOCK 3, 159 FEET 10 ½ INCHES MORE OR LESS, TO A POINT 6 FEET EAST OF THE WEST LINE OF LOT 8 IN SAID BLOCK 3 AND IN THE EAST LINE OF THE 12 FOOT ALLEY RUNNING NORTH AND SOUTH THROUGH THE SOUTH PART OF SAID BLOCK 3; THENCE SOUTH 00°01'23" WEST WITH THE EAST LINE OF SAID ALLEY, 9 FEET 8-7/8 INCHES TO A POINT 22 FEET 3-5/8 INCHES SOUTH OF THE NORTH LINE OF SAID LOT 8 THENCE NORTH 89°35'37" EAST PARALLEL WITH AND 22 FEET 3-5/8 INCHES SOUTH OF THE NORTH LINE OF SAID LOT 8, BEING THE NORTH LINE OF AN 18 FOOT ALLEY, 174 FEET 10-5/8 INCHES TO THE PRESENT WEST LINE OF SOUTH WABASH AVENUE; THENCE NORTH 00°00'27" EAST WITH SAID WEST LINE OF SOUTH WABASH AVENUE, 163.04 FEET, THENCE NORTH 89°59'33" WEST, 85.20 FEET; THENCE NORTH 00°00'27" EAST, 100.12 FEET TO THE PRESENT SOUTH LINE OF EAST MONROE STREET; THENCE SOUTH 89°42'31" WEST WITH SAID SOUTH LINE, 249.17 FEET TO THE PLACE OF BEGINNING OF SAID TRACT; SAID PARCEL THAT LIES WITHIN SAID TRACT, LYING ABOVE THE HORIZONTAL PLANE HAVING AN ELEVATION OF 26.12 FEET AND BELOW THE HORIZONTAL PLANE HAVING AN ELEVATION OF 32.40 FEET CHICAGO CITY DATUM AND LYING WITHIN THE HORIZONTAL BOUNDARY OF SAID PARCEL PROJECTED VERTICALLY, DESCRIBED AS FOLLOWS: BEGINNING AT THE NORTHWEST CORNER OF SAID TRACT, THENCE NORTH 89°42'21" EAST, ALONG THE NORTH LINE OF SAID TRACT 152.39 FEET; THENCE SOUTH 00°04'07" WEST, 57.12 FEET; THENCE NORTH 89°55'53" WEST, 42.23 FEET; THENCE NORTH 00°00'00" EAST, 11.43 FEET; THENCE NORTH 90°00'00" WEST, 9.15 FEET; THENCE SOUTH 00°00'00" WEST, 33.80 FEET; THENCE NORTH 90°00'00" WEST, 5.59 FEET; THENCE SOUTH 00°04'03" WEST, 41.20 FEET; THENCE NORTH 90°00'00" EAST, 5.31 FEET; THENCE SOUTH 00°04'03" WEST, 18.17 FEET; THENCE SOUTH 89°55'57" EAST, 1.67 FEET; THENCE SOUTH 00°00'00" WEST, 31.10 FEET; THENCE NORTH 89°55'57" WEST, 25.66 FEET; THENCE SOUTH 00°04'03" WEST, 8.92 FEET; THENCE NORTH 89°55'57" WEST, 76.80 FEET TO A POINT ON THE WEST LINE OF SAID TRACT; THENCE NORTH 00°04'03" EAST ALONG SAID WEST LINE OF SAID TRACT, 122.07 FEET; THENCE SOUTH 89°55'57" EAST, 30.52 FEET; THENCE NORTH 00°04'03" EAST, 16.21 FEET; THENCE NORTH 89°55'57" WEST, 30.52 FEET TO A POINT ON THE WEST LINE OF SAID TRACT; THENCE NORTH 00°04'03" EAST ALONG SAID WEST LINE OF SAID TRACT, 39.65 FEET TO THE POINT OF BEGINNING, IN COOK COUNTY, ILLINOIS.

UNOFFICIAL COPY

LOBBY LEVEL

RETAIL PARCEL K

UPPER LIMIT 32.40 FEET LOWER LIMIT 26.12 FEET

THAT PART OF A TRACT HEREINAFTER REFERRED TO AS THE PARCEL, SAID TRACT DESCRIBED AS FOLLOWS: PART OF BLOCK 3 IN FRACTIONAL SECTION 15 ADDITION TO CHICAGO IN SECTION 15, TOWNSHIP 39 NORTH, RANGE 14 EAST OF THE THIRD PRINCIPAL MERIDIAN, DESCRIBED AS FOLLOWS: BEGINNING AT THE INTERSECTION OF THE SOUTH LINE OF EAST MONROE STREET WITH THE PRESENT EAST LINE OF SOUTH STATE STREET (BEING A LINE 27 FEET EAST OF AND PARALLEL WITH THE WEST LINE OF SAID BLOCK 3); RUNNING THENCE WITH SAID EAST LINE OF SOUTH STATE STREET, SOUTH 00°04'03" WEST, 254 FEET 5-7/16 INCHES, TO A POINT 210 FEET 3 INCHES NORTH OF THE NORTH FACE OF THE REPUBLIC BUILDING, SAID POINT BEING 144.75 FEET NORTH OF THE SOUTH LINE OF LOT 10 IN BLOCK 3 AS MEASURED ON THE WEST LINE OF PREMISES IN QUESTION; THENCE NORTH 89°32'49" EAST ALONG A ESTABLISHED BY AGREEMENT BETWEEN BERTHA HONORE' PALMER AND ANDREA C. HONORE', TRUSTEES OF THE ESTATE OF POTTER PALMER' DECEASED, ETHELBERT W. PEEK, LOUIS FRAZIN AND ABRAHAM M. OPENHEIM, DATED JANUARY 23, 1907, RECORDED IN THE RECORDER'S OFFICE IN COOK COUNTY, ILLINOIS, IN BOOK 19104, PAGE 86 AS DOCUMENT 8030240, SAID LINE INTERSECTING THE WEST LINE OF THE 12 FOOT ALLEY RUNNING NORTH AND SOUTH THROUGH THE SOUTH PART OF SAID BLOCK 3 AT A POINT 144.52 FEET NORTH OF THE SOUTH LINE OF LOT 10 IN BLOCK 3, 159 FEET 10 ½ INCHES MORE OR LESS, TO A POINT 6 FEET EAST OF THE WEST LINE OF LOT 8 IN SAID BLOCK 3 AND IN THE EAST LINE OF THE 12 FOOT ALLEY RUNNING NORTH AND SOUTH THROUGH THE SOUTH PART OF SAID BLOCK 3; THENCE SOUTH 00°01'23" WEST WITH THE EAST LINE OF SAID ALLEY, 9 FEET 8-7/8 INCHES TO A POINT 22 FEET 3-5/8 INCHES SOUTH OF THE NORTH LINE OF SAID LOT 8; THENCE NORTH 89°35'37" EAST PARALLEL WITH AND 22 FEET 3-5/8 INCHES SOUTH OF THE NORTH LINE OF SAID LOT 8, BEING THE NORTH LINE OF AN 18 FOOT ALLEY, 174 FEET 10-5/8 INCHES TO THE PRESENT WEST LINE OF SOUTH WABASH AVENUE; THENCE NORTH 00°00'27" EAST WITH SAID WEST LINE OF SOUTH WABASH AVENUE, 163.04 FEET; THENCE NORTH 89°59'33" WEST, 85.20 FEET; THENCE NORTH 00°00'27" EAST, 100.12 FEET TO THE PRESENT SOUTH LINE OF EAST MONROE STREET; THENCE SOUTH 89°42'31" WEST WITH SAID SOUTH LINE, 249.17 FEET TO THE PLACE OF BEGINNING OF SAID TRACT; SAID PARCEL THAT LIES WITHIN SAID TRACT, LYING ABOVE THE HORIZONTAL PLANE HAVING AN ELEVATION OF 26.12 FEET AND BELOW THE HORIZONTAL PLANE HAVING AN ELEVATION OF 32.40 FEET CHICAGO CITY DATUM AND LYING WITHIN THE HORIZONTAL BOUNDARY OF SAID PARCEL PROJECTED VERTICALLY, DESCRIBED AS FOLLOWS: COMMENCING AT THE NORTHWEST CORNER OF SAID TRACT, THENCE NORTH 89°42'31" EAST, ALONG THE NORTH LINE OF SAID TRACT 206.25 FEET TO THE POINT OF BEGINNING; THENCE CONTINUING ALONG THE NORTH LINE OF SAID TRACT NORTH 89°42'31" EAST, 33.67 FEET; THENCE SOUTH 00°00'27" WEST, 32.00 FEET; THENCE NORTH 89°42'31" EAST, 9.25 FEET; THENCE SOUTH 00°00'27" WEST, 25.73 FEET; THENCE NORTH 89°55'53" WEST, 42.98 FEET; THENCE NORTH 00°04'07" EAST, 57.46 FEET TO

UNOFFICIAL COPY

THE INTERSECTION WITH THE NORTH LINE OF SAID TRACT TO THE POINT OF BEGINNING, IN COOK COUNTY, ILLINOIS.

LOBBY LEVEL

RETAIL PARCEL L

UPPER LIMIT 32.40 FEET LOWER LIMIT 26.12 FEET

THAT PART OF A TRACT HEREINAFTER REFERRED TO AS THE PARCEL, SAID TRACT DESCRIBED AS FOLLOWS: PART OF BLOCK 3 IN FRACTIONAL SECTION 15 ADDITION TO CHICAGO IN SECTION 15, TOWNSHIP 39 NORTH, RANGE 14 EAST OF THE THIRD PRINCIPAL MERIDIAN, DESCRIBED AS FOLLOWS: BEGINNING AT THE INTERSECTION OF THE SOUTH LINE OF EAST MONROE STREET WITH THE PRESENT EAST LINE OF SOUTH STATE STREET (BEING A LINE 27 FEET EAST OF AND PARALLEL WITH THE WEST LINE OF SAID BLOCK 3); RUNNING THENCE WITH SAID EAST LINE OF SOUTH STATE STREET, SOUTH 00°04'03" WEST, 254 FEET 5-7/16 INCHES, TO A POINT 210 FEET 3 INCHES NORTH OF THE NORTH FACE OF THE REPUBLIC BUILDING, SAID POINT BEING 144.75 FEET NORTH OF THE SOUTH LINE OF LOT 10 IN BLOCK 3 AS MEASURED ON THE WEST LINE OF PREMISES IN QUESTION; THENCE NORTH 89°32'49" EAST ALONG A ESTABLISHED BY AGREEMENT BETWEEN BERTHA HONORE' PALMER AND ANDREA C. HONORE', TRUSTEES OF THE ESTATE OF POTTER PALMER' DECEASED, ETHELBERT W. PEEK, LOUIS FRAZIN AND ABRAHAM M. OPENHEIM, DATED JANUARY 23, 1907, RECORDED IN THE RECORDER'S OFFICE IN COOK COUNTY, ILLINOIS, IN BOOK 19104, PAGE 86 AS DOCUMENT 8030340, SAID LINE INTERSECTING THE WEST LINE OF THE 12 FOOT ALLEY RUNNING NORTH AND SOUTH THROUGH THE SOUTH PART OF SAID BLOCK 3 AT A POINT 144.52 FEET NORTH OF THE SOUTH LINE OF LOT 10 IN BLOCK 3, 159 FEET 10 ½ INCHES MORE OR LESS, TO A POINT 6 FEET EAST OF THE WEST LINE OF LOT 8 IN SAID BLOCK 3 AND IN THE EAST LINE OF THE 12 FOOT ALLEY RUNNING NORTH AND SOUTH THROUGH THE SOUTH PART OF SAID BLOCK 3; THENCE SOUTH 00°01'23" WEST WITH THE EAST LINE OF SAID ALLEY, 9 FEET 8-7/8 INCHES TO A POINT 22 FEET 3-5/8 INCHES SOUTH OF THE NORTH LINE OF SAID LOT 8; THENCE NORTH 89°35'37" EAST PARALLEL WITH AND 22 FEET 3-5/8 INCHES SOUTH OF THE NORTH LINE OF SAID LOT 8, BEING THE NORTH LINE OF AN 18 FOOT ALLEY, 174 FEET 10-5/8 INCHES TO THE PRESENT WEST LINE OF SOUTH WABASH AVENUE; THENCE NORTH 00°00'27" EAST WITH SAID WEST LINE OF SOUTH WABASH AVENUE, 163.04 FEET; THENCE NORTH 89°59'33" WEST, 85.20 FEET; THENCE NORTH 00°00'27" EAST, 100.12 FEET TO THE PRESENT SOUTH LINE OF EAST MONROE STREET; THENCE SOUTH 89°42'31" WEST WITH SAID SOUTH LINE, 249.17 FEET TO THE PLACE OF BEGINNING OF SAID TRACT; SAID PARCEL THAT LIES WITHIN SAID TRACT, LYING ABOVE THE HORIZONTAL PLANE HAVING AN ELEVATION OF 26.12 FEET AND BELOW THE HORIZONTAL PLANE HAVING AN ELEVATION OF 32.40 FEET CHICAGO CITY DATUM AND LYING WITHIN THE HORIZONTAL BOUNDARY OF SAID PARCEL PROJECTED VERTICALLY, DESCRIBED AS FOLLOWS: COMMENCING AT THE SOUTHEAST CORNER OF SAID TRACT, THENCE NORTH 00°00'27" EAST ALONG THE EAST LINE OF SAID TRACT, 83.30 FEET, TO THE POINT OF BEGINNING; THENCE NORTH 89°53'12" WEST, 37.25 FEET; THENCE NORTH 00°00'27" EAST, 53.67 FEET;

UNOFFICIAL COPY

THENCE SOUTH 89°59'33" EAST, 37.25 FEET TO THE EAST LINE OF SAID TRACT;
THENCE SOUTH 00°00'27" WEST ALONG THE EAST LINE OF SAID TRACT, 53.74 FEET
TO THE POINT OF BEGINNING, IN COOK, COUNTY, ILLINOIS.

LOBBY LEVEL

RETAIL PARCEL M

UPPER LIMIT 32.40 FEET LOWER LIMIT 26.12 FEET

THAT PART OF A TRACT HEREINAFTER REFERRED TO AS THE PARCEL, SAID TRACT DESCRIBED AS FOLLOWS: PART OF BLOCK 3 IN FRACTIONAL SECTION 15 ADDITION TO CHICAGO IN SECTION 15, TOWNSHIP 39 NORTH, RANGE 14 EAST OF THE THIRD PRINCIPAL MERIDIAN, DESCRIBED AS FOLLOWS: BEGINNING AT THE INTERSECTION OF THE SOUTH LINE OF EAST MONROE STREET WITH THE PRESENT EAST LINE OF SOUTH STATE STREET (BEING A LINE 27 FEET EAST OF AND PARALLEL WITH THE WEST LINE OF SAID BLOCK 3); RUNNING THENCE WITH SAID EAST LINE OF SOUTH STATE STREET, SOUTH 00°04'03" WEST, 254 FEET 5-7/16 INCHES, TO A POINT 210 FEET 3 INCHES NORTH OF THE NORTH FACE OF THE REPUBLIC BUILDING SAID POINT BEING 144.75 FEET NORTH OF THE SOUTH LINE OF LOT 10 IN BLOCK 3 AS MEASURED ON THE WEST LINE OF PREMISES IN QUESTION; THENCE NORTH 39°32'49" EAST ALONG A LINE ESTABLISHED BY AGREEMENT BETWEEN BERTHA HONORE' PALMER AND ANDREA C. HONORE', TRUSTEES OF THE ESTATE OF POTTER PALMER' DECEASED, ETHELBERT W. PEEK, LOUIS FRAZIN AND ABRAHAM M. OPENHEIM, DATED JANUARY 23, 1907, RECORDED IN THE RECORDER'S OFFICE IN COOK COUNTY, ILLINOIS, IN BOOK 19104, PAGE 86 AS DOCUMENT 8030340, SAID LINE INTERSECTING THE WEST LINE OF THE 12 FOOT ALLEY RUNNING NORTH AND SOUTH THROUGH THE SOUTH PART OF SAID BLOCK 3 AT A POINT 144.52 FEET NORTH OF THE SOUTH LINE OF LOT 10 IN BLOCK 3, 159 FEET 10 ½ INCHES MORE OR LESS, TO A POINT 6 FEET EAST OF THE WEST LINE OF LOT 8 IN SAID BLOCK 3 AND IN THE EAST LINE OF THE 12 FOOT ALLEY RUNNING NORTH AND SOUTH THROUGH THE SOUTH PART OF SAID BLOCK 3; THENCE SOUTH 00°01'23" WEST WITH THE EAST LINE OF SAID ALLEY, 9 FEET 8-7/8 INCHES TO A POINT 22 FEET 3-5/8 INCHES SOUTH OF THE NORTH LINE OF SAID LOT 8; THENCE NORTH 89°35'37" EAST PARALLEL WITH AND 22 FEET 3-5/8 INCHES SOUTH OF THE NORTH LINE OF SAID LOT 8, BEING THE NORTH LINE OF AN 18 FOOT ALLEY, 174 FEET 10-5/8 INCHES TO THE PRESENT WEST LINE OF SOUTH WABASH AVENUE; THENCE NORTH 00°00'27" EAST WITH SAID WEST LINE OF SOUTH WABASH AVENUE, 163.04 FEET; THENCE NORTH 89°59'33" WEST, 85.20 FEET; THENCE NORTH 00°00'27" EAST, 100.12 FEET TO THE PRESENT SOUTH LINE OF EAST MONROE STREET; THENCE SOUTH 89°42'31" WEST WITH SAID SOUTH LINE, 249.17 FEET TO THE PLACE OF BEGINNING OF SAID TRACT; SAID PARCEL THAT LIES WITHIN SAID TRACT, LYING ABOVE THE HORIZONTAL PLANE HAVING AN ELEVATION OF 26.12 FEET AND BELOW THE HORIZONTAL PLANE HAVING AN ELEVATION OF 32.40 FEET CHICAGO CITY DATUM AND LYING WITHIN THE HORIZONTAL BOUNDARY OF SAID PARCEL PROJECTED VERTICALLY, DESCRIBED AS FOLLOWS: BEGINNING AT THE SOUTHEAST CORNER OF SAID TRACT, THENCE SOUTH 89°35'37" WEST ALONG THE SOUTHERN MOST SOUTH LINE OF SAID TRACT, 37.25 FEET; THENCE NORTH

UNOFFICIAL COPY

00°00'27" EAST, 63.14 FEET; THENCE SOUTH 89°53'12" EAST, 37.25 FEET TO THE EAST LINE OF SAID TRACT; THENCE SOUTH 00°00'27" WEST ALONG THE EAST LINE OF SAID TRACT, 62.80 FEET TO THE POINT OF BEGINNING, IN COOK COUNTY, ILLINOIS.

LOBBY LEVEL

RETAIL PARCEL N

UPPER LIMIT 32.40 FEET LOWER LIMIT 26.12 FEET

THAT PART OF A TRACT HEREINAFTER REFERRED TO AS THE PARCEL, SAID TRACT DESCRIBED AS FOLLOWS: PART OF BLOCK 3 IN FRACTIONAL SECTION 15 ADDITION TO CHICAGO IN SECTION 15, TOWNSHIP 39 NORTH, RANGE 14 EAST OF THE THIRD PRINCIPAL MERIDIAN, DESCRIBED AS FOLLOWS: BEGINNING AT THE INTERSECTION OF THE SOUTH LINE OF EAST MONROE STREET WITH THE PRESENT EAST LINE OF SOUTH STATE STREET (BEING A LINE 27 FEET EAST OF AND PARALLEL WITH THE WEST LINE OF SAID BLOCK 3); RUNNING THENCE WITH SAID EAST LINE OF SOUTH STATE STREET, SOUTH 00°04'03" WEST, 254 FEET 5-7/16 INCHES, TO A POINT 210 FEET 3 INCHES NORTH OF THE NORTH FACE OF THE REPUBLIC BUILDING, SAID POINT BEING 144.75 FEET NORTH OF THE SOUTH LINE OF LOT 10 IN BLOCK 3 AS MEASURED ON THE WEST LINE OF PREMISES IN QUESTION; THENCE NORTH 89°32'49" EAST ALONG A ESTABLISHED BY AGREEMENT BETWEEN BERTHA HONORE' PALMER AND ANDREA C. HONORE', TRUSTEES OF THE ESTATE OF POTTER PALMER' DECEASED, ETHELBERT W. PEEK, LOUIS FRAZIN AND ABRAHAM M. OPENHEIM, DATED JANUARY 23, 1907, RECORDED IN THE RECORDER'S OFFICE IN COOK COUNTY, ILLINOIS, IN BOOK 19104, PAGE 86 AS DOCUMENT 8030340, SAID LINE INTERSECTING THE WEST LINE OF THE 12 FOOT ALLEY RUNNING NORTH AND SOUTH THROUGH THE SOUTH PART OF SAID BLOCK 3 AT A POINT 144.52 FEET NORTH OF THE SOUTH LINE OF LOT 10 IN BLOCK 3, 159 FEET 10 ½ INCHES MORE OR LESS, TO A POINT 6 FEET EAST OF THE WEST LINE OF LOT 8 IN SAID BLOCK 3 AND IN THE EAST LINE OF THE 12 FOOT ALLEY RUNNING NORTH AND SOUTH THROUGH THE SOUTH PART OF SAID BLOCK 3; THENCE SOUTH 00°01'23" WEST WITH THE EAST LINE OF SAID ALLEY, 9 FEET 8-7/8 INCHES TO A POINT 22 FEET 3-5/8 INCHES SOUTH OF THE NORTH LINE OF SAID LOT 8; THENCE NORTH 89°35'37" EAST PARALLEL WITH AND 22 FEET 3-5/8 INCHES SOUTH OF THE NORTH LINE OF SAID LOT 8, BEING THE NORTH LINE OF AN 18 FOOT ALLEY, 174 FEET 10-5/8 INCHES TO THE PRESENT WEST LINE OF SOUTH WABASH AVENUE; THENCE NORTH 00°00'27" EAST WITH SAID WEST LINE OF SOUTH WABASH AVENUE, 163.04 FEET; THENCE NORTH 89°59'33" WEST, 85.20 FEET; THENCE NORTH 00°00'27" EAST, 100.12 FEET TO THE PRESENT SOUTH LINE OF EAST MONROE STREET; THENCE SOUTH 89°42'31" WEST WITH SAID SOUTH LINE, 249.17 FEET TO THE PLACE OF BEGINNING OF SAID TRACT; SAID PARCEL THAT LIES WITHIN SAID TRACT, LYING ABOVE THE HORIZONTAL PLANE HAVING AN ELEVATION OF 26.12 FEET AND BELOW THE HORIZONTAL PLANE HAVING AN ELEVATION OF 32.40 FEET CHICAGO CITY DATUM AND LYING WITHIN THE HORIZONTAL BOUNDARY OF SAID PARCEL PROJECTED VERTICALLY, DESCRIBED AS FOLLOWS: COMMENCING AT THE SOUTHWEST CORNER OF SAID TRACT, THENCE NORTH 89°32'49" EAST ALONG

UNOFFICIAL COPY

THE NORTHERN MOST SOUTH LINE OF SAID TRACT 111.86 FEET; THENCE NORTH 00°00'00" EAST 18.70 FEET TO THE POINT OF BEGINNING; THENCE NORTH 00°00'00" EAST, 3.49 FEET; THENCE NORTH 90°00'00" EAST, 5.40 FEET; THENCE SOUTH 00°00'00" EAST, 3.49 FEET; THENCE NORTH 90°00'00" WEST, 5.40 FEET TO THE POINT OF BEGINNING, IN COOK, COUNTY, ILLINOIS.

LOBBY LEVEL

RETAIL PARCEL O

UPPER LIMIT 32.40 FEET LOWER LIMIT 26.12 FEET

THAT PART OF A TRACT HEREINAFTER REFERRED TO AS THE PARCEL, SAID TRACT DESCRIBED AS FOLLOWS: PART OF BLOCK 3 IN FRACTIONAL SECTION 15 ADDITION TO CHICAGO IN SECTION 15, TOWNSHIP 39 NORTH, RANGE 14 EAST OF THE THIRD PRINCIPAL MERIDIAN, DESCRIBED AS FOLLOWS: BEGINNING AT THE INTERSECTION OF THE SOUTH LINE OF EAST MONROE STREET WITH THE PRESENT EAST LINE OF SOUTH STATE STREET (BEING A LINE 27 FEET EAST OF AND PARALLEL WITH THE WEST LINE OF SAID BLOCK 3); RUNNING THENCE WITH SAID EAST LINE OF SOUTH STATE STREET, SOUTH 00°04'03" WEST, 254 FEET 5-7/16 INCHES, TO A POINT 210 FEET 3 INCHES NORTH OF THE NORTH FACE OF THE REPUBLIC BUILDING, SAID POINT BEING 144.75 FEET NORTH OF THE SOUTH LINE OF LOT 10 IN BLOCK 3 AS MEASURED ON THE WEST LINE OF PREMISES IN QUESTION; THENCE NORTH 89°32'49" EAST ALONG A ESTABLISHED BY AGREEMENT BETWEEN BERTHA HONORE' PALMER AND ANDREA C. HONORE', TRUSTEES OF THE ESTATE OF POTTER PALMER' DECEASED, ETHELBERT W. PEEK, LOUIS FRAZIN AND ABRAHAM M. OFENHEIM, DATED JANUARY 23, 1907, RECORDED IN THE RECORDER'S OFFICE IN COOK COUNTY, ILLINOIS, IN BOOK 19104, PAGE 86 AS DOCUMENT 8030340, SAID LINE INTERSECTING THE WEST LINE OF THE 12 FOOT ALLEY RUNNING NORTH AND SOUTH THROUGH THE SOUTH PART OF SAID BLOCK 3 AT A POINT 144.52 FEET NORTH OF THE SOUTH LINE OF LOT 10 IN BLOCK 3, 159 FEET 10 ½ INCHES MORE OR LESS, TO A POINT 6 FEET EAST OF THE WEST LINE OF LOT 8 IN SAID BLOCK 3 AND IN THE EAST LINE OF THE 12 FOOT ALLEY RUNNING NORTH AND SOUTH THROUGH THE SOUTH PART OF SAID BLOCK 3; THENCE SOUTH 00°01'23" WEST WITH THE EAST LINE OF SAID ALLEY, 9 FEET 8-7/8 INCHES TO A POINT 22 FEET 3-5/8 INCHES SOUTH OF THE NORTH LINE OF SAID LOT 8; THENCE NORTH 89°35'37" EAST PARALLEL WITH AND 22 FEET 3-5/8 INCHES SOUTH OF THE NORTH LINE OF SAID LOT 8, BEING THE NORTH LINE OF AN 18 FOOT ALLEY, 174 FEET 10-5/8 INCHES TO THE PRESENT WEST LINE OF SOUTH WABASH AVENUE; THENCE NORTH 00°00'27" EAST WITH SAID WEST LINE OF SOUTH WABASH AVENUE, 163.04 FEET; THENCE NORTH 89°59'33" WEST, 85.20 FEET; THENCE NORTH 00°00'27" EAST, 100.12 FEET TO THE PRESENT SOUTH LINE OF EAST MONROE STREET, THENCE SOUTH 89°42'31" WEST WITH SAID SOUTH LINE, 249.17 FEET TO THE PLACE OF BEGINNING OF SAID TRACT; SAID PARCEL THAT LIES WITHIN SAID TRACT, LYING ABOVE THE HORIZONTAL PLANE HAVING AN ELEVATION OF 26.12 FEET AND BELOW THE HORIZONTAL PLANE HAVING AN ELEVATION OF 32.40 FEET CHICAGO CITY DATUM AND LYING WITHIN THE HORIZONTAL BOUNDARY OF SAID PARCEL PROJECTED VERTICALLY, DESCRIBED AS FOLLOWS: COMMENCING AT THE

UNOFFICIAL COPY

SOUTHWEST CORNER OF SAID TRACT, THENCE NORTH 89°32'49" EAST ALONG THE NORTHERN MOST SOUTH LINE OF SAID TRACT 90.97 FEET; THENCE NORTH 00°00'00" EAST 18.37 FEET TO THE POINT OF BEGINNING; THENCE NORTH 00°00'00" WEST, 1.90 FEET; THENCE NORTH 90°00'00" EAST, 3.85 FEET; THENCE SOUTH 00°00'00" EAST, 1.90 FEET; THENCE NORTH 90°00'00" WEST, 3.85 FEET TO THE POINT OF BEGINNING, IN COOK, COUNTY, ILLINOIS.

LOBBY LEVEL

RETAIL PARCEL P

UPPER LIMIT 32.40 FEET LOWER LIMIT 26.12 FEET

THAT PART OF A TRACT HEREINAFTER REFERRED TO AS THE PARCEL, SAID TRACT DESCRIBED AS FOLLOWS: PART OF BLOCK 3 IN FRACTIONAL SECTION 15 ADDITION TO CHICAGO IN SECTION 15, TOWNSHIP 39 NORTH, RANGE 14 EAST OF THE THIRD PRINCIPAL MERIDIAN, DESCRIBED AS FOLLOWS: BEGINNING AT THE INTERSECTION OF THE SOUTH LINE OF EAST MONROE STREET WITH THE PRESENT EAST LINE OF SOUTH STATE STREET (BEING A LINE 27 FEET EAST OF AND PARALLEL WITH THE WEST LINE OF SAID BLOCK 3); RUNNING THENCE WITH SAID EAST LINE OF SOUTH STATE STREET, SOUTH 00°04'03" WEST, 254 FEET 5-7/16 INCHES, TO A POINT 210 FEET 3 INCHES NORTH OF THE NORTH FACE OF THE REPUBLIC BUILDING, SAID POINT BEING 144.75 FEET NORTH OF THE SOUTH LINE OF LOT 10 IN BLOCK 3 AS MEASURED ON THE WEST LINE OF PREMISES IN QUESTION; THENCE NORTH 89°32'49" EAST ALONG A ESTABLISHED BY AGREEMENT BETWEEN BERTHA HONORE' PALMER AND ANDREA C. HONORE', TRUSTEES OF THE ESTATE OF POTTER PALMER' DECEASED, ETHELBERT W. PEEK, LOUIS FRAZIN AND ABRAHAM M. OPENHEIM, DATED JANUARY 23, 1907, RECORDED IN THE RECORDER'S OFFICE IN COOK COUNTY, ILLINOIS, IN BOOK 19104, PAGE 86 AS DOCUMENT 8030340, SAID LINE INTERSECTING THE WEST LINE OF THE 12 FOOT ALLEY RUNNING NORTH AND SOUTH THROUGH THE SOUTH PART OF SAID BLOCK 3 AT A POINT 144.52 FEET NORTH OF THE SOUTH LINE OF LOT 10 IN BLOCK 3, 159 FEET 10 ½ INCHES MORE OR LESS, TO A POINT 6 FEET EAST OF THE WEST LINE OF LOT 8 IN SAID BLOCK 3 AND IN THE EAST LINE OF THE 12 FOOT ALLEY RUNNING NORTH AND SOUTH THROUGH THE SOUTH PART OF SAID BLOCK 3; THENCE SOUTH 00°01'23" WEST WITH THE EAST LINE OF SAID ALLEY, 9 FEET 8-7/8 INCHES TO A POINT 22 FEET 3-5/8 INCHES SOUTH OF THE NORTH LINE OF SAID LOT 8; THENCE NORTH 89°35'37" EAST PARALLEL WITH AND 22 FEET 3-5/8 INCHES SOUTH OF THE NORTH LINE OF SAID LOT 8, BEING THE NORTH LINE OF AN 18 FOOT ALLEY, 174 FEET 10-5/8 INCHES TO THE PRESENT WEST LINE OF SOUTH WABASH AVENUE; THENCE NORTH 00°00'27" EAST WITH SAID WEST LINE OF SOUTH WABASH AVENUE, 163.04 FEET; THENCE NORTH 89°59'33" WEST, 85.20 FEET; THENCE NORTH 00°00'27" EAST, 100.12 FEET TO THE PRESENT SOUTH LINE OF EAST MONROE STREET; THENCE SOUTH 89°42'31" WEST WITH SAID SOUTH LINE, 249.17 FEET TO THE PLACE OF BEGINNING OF SAID TRACT; SAID PARCEL THAT LIES WITHIN SAID TRACT, LYING ABOVE THE HORIZONTAL PLANE HAVING AN ELEVATION OF 26.12 FEET AND BELOW THE HORIZONTAL PLANE HAVING AN ELEVATION OF 32.40 FEET CHICAGO CITY DATUM AND LYING WITHIN THE HORIZONTAL BOUNDARY OF SAID PARCEL.

UNOFFICIAL COPY

PROJECTED VERTICALLY. DESCRIBE AS FOLLOWS: COMMENCING AT THE SOUTHWEST CORNER OF SAID TRACT, THENCE NORTH 00°04'03" EAST ALONG THE WEST LINE OF SAID TRACT, 18.59 FEET TO THE POINT OF BEGINNING; THENCE NORTH 00°04'03" EAST ALONG THE WEST LINE OF SAID TRACT, 37.27 FEET; THENCE SOUTH 89°55'57" EAST, 67.50 FEET; THENCE SOUTH 00°04'03" WEST, 19.13 FEET; THENCE SOUTH 89°55'57" EAST, 11.63 FEET; THENCE SOUTH 00°04'03" WEST, 36.01 FEET TO THE NORTHERN MOST SOUTH LINE OF SAID TRACT; THENCE SOUTH 89°32'49" WEST ALONG SAID SOUTH LINE OF SAID TRACT, 48.59 FEET; THENCE NORTH 00°04'03" EAST, 18.31 FEET; THENCE NORTH 89°55'57" WEST, 30.54 FEET TO THE INTERSECTION WITH THE WEST LINE OF SAID TRACT ALSO BEING THE POINT OF BEGINNING, IN COOK, COUNTY, ILLINOIS.

LOBBY LEVEL

RETAIL PARCEL Q

UPPER LIMIT 33.66 FEET LOWER LIMIT 32.40 FEET

THAT PART OF A TRACT HEREINAFTER REFERRED TO AS THE PARCEL, SAID TRACT DESCRIBED AS FOLLOWS: PART OF BLOCK 3 IN FRACTIONAL SECTION 15 ADDITION TO CHICAGO IN SECTION 15, TOWNSHIP 39 NORTH, RANGE 14 EAST OF THE THIRD PRINCIPAL MERIDIAN, DESCRIBED AS FOLLOWS: BEGINNING AT THE INTERSECTION OF THE SOUTH LINE OF EAST MONROE STREET WITH THE PRESENT EAST LINE OF SOUTH STATE STREET (BEING A LINE 27 FEET EAST OF AND PARALLEL WITH THE WEST LINE OF SAID BLOCK 3); RUNNING THENCE WITH SAID EAST LINE OF SOUTH STATE STREET, SOUTH 00°04'03" WEST, 254 FEET 5-7/16 INCHES, TO A POINT 210 FEET 3 INCHES NORTH OF THE NORTH FACE OF THE REPUBLIC BUILDING, SAID POINT BEING 144.75 FEET NORTH OF THE SOUTH LINE OF LOT 10 IN BLOCK 3 AS MEASURED ON THE WEST LINE OF PREMISES IN QUESTION; THENCE NORTH 89°32'49" EAST ALONG A ESTABLISHED BY AGREEMENT BETWEEN BERTHA HONORE' PALMER AND ANDREA C. HONORE', TRUSTEES OF THE ESTATE OF POTTER PALMER' DECEASED, ETHELBERT W. PEEK, LOUIS FRAZIN AND ABRAHAM M. OPENHEIM, DATED JANUARY 23, 1907, RECORDED IN THE RECORDER'S OFFICE IN COOK COUNTY, ILLINOIS, IN BOOK 19104, PAGE 86 AS DOCUMENT 8030340, SAID LINE INTERSECTING THE WEST LINE OF THE 12 FOOT ALLEY RUNNING NORTH AND SOUTH THROUGH THE SOUTH PART OF SAID BLOCK 3 AT A POINT 144.52 FEET NORTH OF THE SOUTH LINE OF LOT 10 IN BLOCK 3, 159 FEET 10 ½ INCHES MORE OR LESS, TO A POINT 6 FEET EAST OF THE WEST LINE OF LOT 8 IN SAID BLOCK 3 AND IN THE EAST LINE OF THE 12 FOOT ALLEY RUNNING NORTH AND SOUTH THROUGH THE SOUTH PART OF SAID BLOCK 3; THENCE SOUTH 00°01'23" WEST WITH THE EAST LINE OF SAID ALLEY, 9 FEET 8-7/8 INCHES TO A POINT 22 FEET 3-5/8 INCHES SOUTH OF THE NORTH LINE OF SAID LOT 8; THENCE NORTH 89°35'37" EAST PARALLEL WITH AND 22 FEET 3-5/8 INCHES SOUTH OF THE NORTH LINE OF SAID LOT 8, BEING THE NORTH LINE OF AN 18 FOOT ALLEY, 174 FEET 10-5/8 INCHES TO THE PRESENT WEST LINE OF SOUTH WABASH AVENUE; THENCE NORTH 00°00'27" EAST WITH SAID WEST LINE OF SOUTH WABASH AVENUE, 163.04 FEET; THENCE NORTH 89°59'33" WEST, 85.20 FEET; THENCE NORTH 00°00'27" EAST, 100.12 FEET TO THE PRESENT SOUTH LINE OF EAST MONROE STREET; THENCE SOUTH 89°42'31" WEST

UNOFFICIAL COPY

WITH SAID SOUTH LINE, 249.17 FEET TO THE PLACE OF BEGINNING OF SAID TRACT; SAID PARCEL THAT LIES WITHIN SAID TRACT, LYING ABOVE THE HORIZONTAL PLANE HAVING AN ELEVATION OF 32.40 FEET AND BELOW THE HORIZONTAL PLANE HAVING ELEVATION OF 33.66 FEET CHICAGO CITY DATUM AND LYING WITHIN THE HORIZONTAL BOUNDARY OF SAID PARCEL PROJECTED VERTICALLY, DESCRIBED AS FOLLOWS: BEGINNING AT THE NORTHWEST CORNER OF SAID TRACT, THENCE NORTH 89°42'31" EAST, ALONG THE NORTH LINE OF SAID TRACT 110.09 FEET; THENCE SOUTH 00°00'00" WEST, 45.43 FEET; THENCE NORTH 90°00'00" WEST, 9.15 FEET; THENCE SOUTH 00°00'00" WEST, 33.80 FEET; THENCE SOUTH 90°00'00" WEST, 5.59 FEET; THENCE SOUTH 00°04'03" WEST, 41.20 FEET; THENCE NORTH 90°00'00" EAST, 5.31 FEET; THENCE SOUTH 00°04'03" WEST, 18.17 FEET; THENCE SOUTH 89°55'57" EAST, 1.67 FEET; THENCE SOUTH 00°00'00" WEST, 31.10 FEET; THENCE NORTH 89°55'57" WEST, 25.66 FEET; THENCE SOUTH 00°04'03" WEST, 8.92 FEET; THENCE NORTH 89°55'57" WEST, 76.80 FEET TO A POINT ON THE WEST LINE OF SAID TRACT; THENCE NORTH 00°04'03" EAST ALONG SAID WEST LINE OF SAID TRACT, 122.07 FEET; THENCE SOUTH 89°55'57" EAST, 30.52 FEET; THENCE NORTH 00°04'03" EAST, 16.21 FEET; THENCE NORTH 89°55'57" WEST, 30.52 FEET TO A POINT ON THE WEST LINE OF SAID TRACT; THENCE NORTH 00°04'03" EAST, 39.65 FEET ALONG SAID WEST LINE OF SAID TRACT TO THE POINT OF BEGINNING, IN COOK, COUNTY, ILLINOIS.

LOBBY LEVEL

RETAIL PARCEL R

UPPER LIMIT 33.66 FEET LOWER LIMIT 32.40 FEET

THAT PART OF A TRACT HEREINAFTER REFERRED TO AS THE PARCEL, SAID TRACT DESCRIBED AS FOLLOWS: PART OF BLOCK 3 IN FRACTIONAL SECTION 15 ADDITION TO CHICAGO IN SECTION 15, TOWNSHIP 39 NORTH, RANGE 14 EAST OF THE THIRD PRINCIPAL MERIDIAN, DESCRIBED AS FOLLOWS: BEGINNING AT THE INTERSECTION OF THE SOUTH LINE OF EAST MONROE STREET WITH THE PRESENT EAST LINE OF SOUTH STATE STREET (BEING A LINE 27 FEET EAST OF AND PARALLEL WITH THE WEST LINE OF SAID BLOCK 3); RUNNING THENCE WITH SAID EAST LINE OF SOUTH STATE STREET, SOUTH 00°04'03" WEST, 254 FEET 5-7/16 INCHES, TO A POINT 210 FEET 3 INCHES NORTH OF THE NORTH FACE OF THE REPUBLIC BUILDING, SAID POINT BEING 144.75 FEET NORTH OF THE SOUTH LINE OF LOT 10 IN BLOCK 3 AS MEASURED ON THE WEST LINE OF PREMISES IN QUESTION; THENCE NORTH 89°32'49" EAST ALONG A ESTABLISHED BY AGREEMENT BETWEEN BERTHA HONORE' PALMER AND ANDREA C. HONORE', TRUSTEES OF THE ESTATE OF POTTER PALMER' DECEASED, ETHELBERT W. PEEK, LOUIS FRAZIN AND ABRAHAM M. OPENHEIM, DATED JANUARY 23, 1907, RECORDED IN THE RECORDER'S OFFICE IN COOK COUNTY, ILLINOIS, IN BOOK 19104, PAGE 86 AS DOCUMENT 8030340, SAID LINE INTERSECTING THE WEST LINE OF THE 12 FOOT ALLEY RUNNING NORTH AND SOUTH THROUGH THE SOUTH PART OF SAID BLOCK 3 AT A POINT 144.52 FEET NORTH OF THE SOUTH LINE OF LOT 10 IN BLOCK 3, 159 FEET 10 ½ INCHES MORE OR LESS, TO A POINT 6 FEET EAST OF THE WEST LINE OF LOT 8 IN SAID BLOCK 3 AND IN THE EAST LINE OF THE 12 FOOT ALLEY RUNNING NORTH AND SOUTH THROUGH THE SOUTH PART

UNOFFICIAL COPY

OF SAID BLOCK 3; THENCE SOUTH 00°01'23" WEST WITH THE EAST LINE OF SAID ALLEY, 9 FEET 8-7/8 INCHES TO A POINT 22 FEET 3-5/8 INCHES SOUTH OF THE NORTH LINE OF SAID LOT 8; THENCE NORTH 89°35'37" EAST PARALLEL WITH AND 22 FEET 3-5/8 INCHES SOUTH OF THE NORTH LINE OF SAID LOT 8, BEING THE NORTH LINE OF AN 18 FOOT ALLEY, 174 FEET 10-5/8 INCHES TO THE PRESENT WEST LINE OF SOUTH WABASH AVENUE; THENCE NORTH 00°00'27" EAST WITH SAID WEST LINE OF SOUTH WABASH AVENUE, 163.04 FEET; THENCE NORTH 89°59'33" WEST, 85.20 FEET; THENCE 00°00'27" EAST, 100.12 FEET TO THE PRESENT SOUTH LINE OF EAST MONROE STREET; THENCE SOUTH 89°42'31" WEST WITH SAID SOUTH LINE, 249.17 FEET TO THE PLACE OF BEGINNING OF SAID TRACT; SAID PARCEL THAT LIES WITHIN SAID TRACT, LYING ABOVE THE HORIZONTAL PLANE HAVING AN ELEVATION OF 32.40 FEET AND BELOW THE HORIZONTAL PLANE HAVING AN ELEVATION OF 33.66 FEET CHICAGO CITY DATUM AND LYING WITHIN THE HORIZONTAL BOUNDARY OF SAID PARCEL PROJECTED VERTICALLY, DESCRIBED AS FOLLOWS: COMMENCING AT THE SOUTHEAST CORNER OF SAID TRACT, THENCE NORTH 00°00'27" EAST ALONG THE EAST LINE OF SAID TRACT, 83.30 FEET, TO THE POINT OF BEGINNING; THENCE NORTH 89°53'12" WEST, 37.25 FEET; THENCE NORTH 00°00'27" EAST, 53.67 FEET; THENCE SOUTH 89°59'33" EAST, 37.25 FEET TO THE EAST LINE OF SAID TRACT; THENCE SOUTH 00°00'27" WEST ALONG THE EAST LINE OF SAID TRACT, 53.74 FEET TO THE POINT OF BEGINNING, IN COOK, COUNTY, ILLINOIS.

LOBBY LEVEL

RETAIL PARCEL S

UPPER LIMIT 33.66 FEET LOWER LIMIT 32.40 FEET

THAT PART OF A TRACT HEREINAFTER REFERRED TO AS THE PARCEL, SAID TRACT DESCRIBED AS FOLLOWS: PART OF BLOCK 3 IN FRACTIONAL SECTION 15 ADDITION TO CHICAGO IN SECTION 15, TOWNSHIP 39 NORTH, RANGE 14 EAST OF THE THIRD PRINCIPAL MERIDIAN, DESCRIBED AS FOLLOWS: BEGINNING AT THE INTERSECTION OF THE SOUTH LINE OF EAST MONROE STREET WITH THE PRESENT EAST LINE OF SOUTH STATE STREET (BEING A LINE 27 FEET EAST OF AND PARALLEL WITH THE WEST LINE OF SAID BLOCK 3); RUNNING THENCE WITH SAID EAST LINE OF SOUTH STATE STREET, SOUTH 00°04'03" WEST, 254 FEET 5-7/16 INCHES, TO A POINT 210 FEET 3 INCHES NORTH OF THE NORTH FACE OF THE REPUBLIC BUILDING, SAID POINT BEING 144.75 FEET NORTH OF THE SOUTH LINE OF LOT 10 IN BLOCK 3 AS MEASURED ON THE WEST LINE OF PREMISES IN QUESTION; THENCE NORTH 89°32'49" EAST ALONG A LINE ESTABLISHED BY AGREEMENT BETWEEN BERTHA HONORE' PALMER AND ANDREA C. HONORE', TRUSTEES OF THE ESTATE OF POTTER PALMER' DECEASED, ETHELBERT W. PEEK, LOUIS FRAZIN AND ABRAHAM M. OPENHEIM, DATED JANUARY 23, 1907, RECORDED IN THE RECORDER'S OFFICE IN COOK COUNTY, ILLINOIS, IN BOOK 19104, PAGE 86 AS DOCUMENT 8030340, SAID LINE INTERSECTING THE WEST LINE OF THE 12 FOOT ALLEY RUNNING NORTH AND SOUTH THROUGH THE SOUTH PART OF SAID BLOCK 3 AT A POINT 144.52 FEET NORTH OF THE SOUTH LINE OF LOT 10 IN BLOCK 3, 159 FEET 10 1/2 INCHES MORE OR LESS, TO A POINT 6 FEET EAST OF THE WEST LINE OF LOT 8 IN SAID BLOCK 3 AND IN THE EAST LINE OF

UNOFFICIAL COPY

THE 12 FOOT ALLEY RUNNING NORTH AND SOUTH THROUGH THE SOUTH PART OF SAID BLOCK 3; THENCE SOUTH 00°01'23" WEST WITH THE EAST LINE OF SAID ALLEY, 9 FEET 8-7/8 INCHES TO A POINT 22 FEET 3-5/8 INCHES SOUTH OF THE NORTH LINE OF SAID LOT 8; THENCE NORTH 89°35'37" EAST PARALLEL WITH AND 22 FEET 3-5/8 INCHES SOUTH OF THE NORTH LINE OF SAID LOT 8, BEING THE NORTH LINE OF AN 18 FOOT ALLEY, 174 FEET 10-5/8 INCHES TO THE PRESENT WEST LINE OF SOUTH WABASH AVENUE; THENCE NORTH 00°00'27" EAST WITH SAID WEST LINE OF SOUTH WABASH AVENUE, 163.04 FEET, THENCE NORTH 89°59'33" WEST, 85.20 FEET; THENCE NORTH 00°00'27" EAST, 100.12 FEET TO THE PRESENT SOUTH LINE OF EAST MONROE STREET; THENCE SOUTH 89°42'31" WEST WITH SAID SOUTH LINE, 249.17 FEET TO THE PLACE OF BEGINNING OF SAID TRACT; SAID PARCEL THAT LIES WITHIN SAID TRACT, LYING ABOVE THE HORIZONTAL PLANE HAVING AN ELEVATION OF 32.40 FEET AND BELOW THE HORIZONTAL PLANE HAVING AN ELEVATION OF 33.66 FEET CHICAGO CITY DATUM AND LYING WITHIN THE HORIZONTAL BOUNDARY OF SAID PARCEL PROJECTED VERTICALLY, DESCRIBED AS FOLLOWS: BEGINNING AT THE SOUTHEAST CORNER OF SAID TRACT, THENCE SOUTH 89°35'37" WEST ALONG THE SOUTHERN MOST SOUTH LINE, 37.25 FEET; THENCE NORTH 00°00'27" EAST, 63.14 FEET; THENCE SOUTH 89°53'12" EAST, 37.25 FEET TO THE EAST LINE OF SAID TRACT; THENCE SOUTH 00°00'27" WEST ALONG THE EAST LINE OF SAID TRACT, 62.80 FEET TO THE POINT OF BEGINNING, IN COOK, COUNTY, ILLINOIS.

LOBBY LEVEL

RETAIL PARCEL T

UPPER LIMIT 33.66 FEET LOWER LIMIT 32.40 FEET

THAT PART OF A TRACT HEREINAFTER REFERRED TO AS THE PARCEL, SAID TRACT DESCRIBED AS FOLLOWS: PART OF BLOCK 3 IN FRACTIONAL SECTION 15 ADDITION TO CHICAGO IN SECTION 15, TOWNSHIP 39 NORTH, RANGE 14 EAST OF THE THIRD PRINCIPAL MERIDIAN, DESCRIBED AS FOLLOWS: BEGINNING AT THE INTERSECTION OF THE SOUTH LINE OF EAST MONROE STREET WITH THE PRESENT EAST LINE OF SOUTH STATE STREET (BEING A LINE 27 FEET EAST OF AND PARALLEL WITH THE WEST LINE OF SAID BLOCK 3); RUNNING THENCE WITH SAID EAST LINE OF SOUTH STATE STREET, SOUTH 00°04'03" WEST, 254 FEET 5-7/16 INCHES, TO A POINT 210 FEET 3 INCHES NORTH OF THE NORTH FACE OF THE REPUBLIC BUILDING, SAID POINT BEING 144.75 FEET NORTH OF THE SOUTH LINE OF LOT 10 IN BLOCK 3 AS MEASURED ON THE WEST LINE OF PREMISES IN QUESTION; THENCE NORTH 89°32'49" EAST ALONG A ESTABLISHED BY AGREEMENT BETWEEN BERTHA HONORE' PALMER AND ANDREA C. HONORE', TRUSTEES OF THE ESTATE OF POTTER PALMER' DECEASED, ETHELBERT W. PEEK, LOUIS FRAZIN AND ABRAHAM M. OPENHEIM, DATED JANUARY 23, 1907, RECORDED IN THE RECORDER'S OFFICE IN COOK COUNTY, ILLINOIS, IN BOOK 19104, PAGE 86 AS DOCUMENT 8030340, SAID LINE INTERSECTING THE WEST LINE OF THE 12 FOOT ALLEY RUNNING NORTH AND SOUTH THROUGH THE SOUTH PART OF SAID BLOCK 3 AT A POINT 144.52 FEET NORTH OF THE SOUTH LINE OF LOT 10 IN BLOCK 3, 159 FEET 10 1/2 INCHES MORE OR LESS, TO A POINT 6 FEET EAST OF THE WEST LINE OF LOT 8 IN SAID BLOCK 3 AND IN THE EAST LINE OF

UNOFFICIAL COPY

THE 12 FOOT ALLEY RUNNING NORTH AND SOUTH THROUGH THE SOUTH PART OF SAID BLOCK 3; THENCE SOUTH 00°01'23" WEST WITH THE EAST LINE OF SAID ALLEY, 9 FEET 8-7/8 INCHES TO A POINT 22 FEET 3-5/8 INCHES SOUTH OF THE NORTH LINE OF SAID LOT 8; THENCE NORTH 89°35'37" EAST PARALLEL WITH AND 22 FEET 3-5/8 INCHES SOUTH OF THE NORTH LINE OF SAID LOT 8, BEING THE NORTH LINE OF AN 18 FOOT ALLEY, 174 FEET 10-5/8 INCHES TO THE PRESENT WEST LINE OF SOUTH WABASH AVENUE; THENCE NORTH 00°00'27" EAST WITH SAID WEST LINE OF SOUTH WABASH AVENUE, 163.04 FEET; THENCE NORTH 89°59'33" WEST, 85.20 FEET; THENCE NORTH 00°00'27" EAST, 100.12 FEET TO THE PRESENT SOUTH LINE OF EAST MONROE STREET; THENCE SOUTH 89°42'31" WEST WITH SAID SOUTH LINE, 249.17 FEET TO THE PLACE OF BEGINNING OF SAID TRACT; SAID PARCEL THAT LIES WITHIN SAID TRACT, LYING ABOVE THE HORIZONTAL PLANE HAVING AN ELEVATION OF 32.40 FEET AND BELOW THE HORIZONTAL PLANE HAVING AN ELEVATION OF 33.66 FEET CHICAGO CITY DATUM AND LYING WITHIN THE HORIZONTAL BOUNDARY OF SAID PARCEL PROJECTED VERTICALLY, DESCRIBED AS FOLLOWS: COMMENCING AT THE SOUTHWEST CORNER OF SAID TRACT, THENCE NORTH 89°32'49" EAST ALONG THE NORTHERN MOST SOUTH LINE OF SAID TRACT 111.86 FEET; THENCE NORTH 00°00'00" EAST 18.70 FEET TO THE POINT OF BEGINNING; THENCE NORTH 00°00'00" EAST, 3.49 FEET; THENCE NORTH 90°00'00" EAST, 5.40 FEET; THENCE SOUTH 00°00'00" EAST, 3.49 FEET; THENCE NORTH 90°00'00" WEST, 5.40 FEET TO THE POINT OF BEGINNING, IN COOK, COUNTY, ILLINOIS.

LOBBY LEVEL

RETAIL PARCEL U

UPPER LIMIT 33.66 FEET LOWER LIMIT 32.40 FEET

THAT PART OF A TRACT HEREINAFTER REFERRED TO AS THE PARCEL, SAID TRACT DESCRIBED AS FOLLOWS: PART OF BLOCK 3 IN FRACTIONAL SECTION 15 ADDITION TO CHICAGO IN SECTION 15, TOWNSHIP 39 NORTH, RANGE 14 EAST OF THE THIRD PRINCIPAL MERIDIAN, DESCRIBED AS FOLLOWS: BEGINNING AT THE INTERSECTION OF THE SOUTH LINE OF EAST MONROE STREET WITH THE PRESENT EAST LINE OF SOUTH STATE STREET (BEING A LINE 27 FEET EAST OF AND PARALLEL WITH THE WEST LINE OF SAID BLOCK 3); RUNNING THENCE WITH SAID EAST LINE OF SOUTH STATE STREET, SOUTH 00°04'03" WEST, 254 FEET 5-7/16 INCHES, TO A POINT 210 FEET 3 INCHES NORTH OF THE NORTH FACE OF THE REPUBLIC BUILDING, SAID POINT BEING 144.75 FEET NORTH OF THE SOUTH LINE OF LOT 10 IN BLOCK 3 AS MEASURED ON THE WEST LINE OF PREMISES IN QUESTION; THENCE NORTH 89°32'49" EAST ALONG A ESTABLISHED BY AGREEMENT BETWEEN BERTHA HONOR' PALMER AND ANDREA C. HONORE', TRUSTEES OF THE ESTATE OF POTTER PALMER' DECEASED, ETHELBERT W. PEEK, LOUIS FRAZIN AND ABRAHAM M. OPENHEIM, DATED JANUARY 23, 1907, RECORDED IN THE RECORDER'S OFFICE IN COOK COUNTY, ILLINOIS, IN BOOK 19104, PAGE 86 AS DOCUMENT 8030340. SAID LINE INTERSECTING THE WEST LINE OF THE 12 FOOT ALLEY RUNNING NORTH AND SOUTH THROUGH THE SOUTH PART OF SAID BLOCK 3 AT A POINT 144.52 FEET NORTH OF THE SOUTH LINE OF LOT 10 IN BLOCK 3, 159 FEET 10 1/2 INCHES MORE OR LESS, TO A POINT 6 FEET

UNOFFICIAL COPY

EAST OF THE WEST LINE OF LOT 8 IN SAID BLOCK 3 AND IN THE EAST LINE OF THE 12 FOOT ALLEY RUNNING NORTH AND SOUTH THROUGH THE SOUTH PART OF SAID BLOCK 3; THENCE SOUTH 00°01'23" WEST WITH THE EAST LINE OF SAID ALLEY, 9 FEET 8-7/8 INCHES TO A POINT 22 FEET 3-5/8 INCHES SOUTH OF THE NORTH LINE OF SAID LOT 8; THENCE NORTH 89°35'37" EAST PARALLEL WITH AND 22 FEET 3-5/8 INCHES SOUTH OF THE NORTH LINE OF SAID LOT 8, BEING THE NORTH LINE OF AN 18 FOOT ALLEY, 174 FEET 10-5/8 INCHES TO THE PRESENT WEST LINE OF SOUTH WABASH AVENUE; THENCE NORTH 00°00'27" EAST WITH SAID WEST LINE OF SOUTH WABASH AVENUE, 163.04 FEET; THENCE NORTH 89°59'33" WEST, 85.20 FEET; THENCE NORTH 00°00'27" EAST, 100.12 FEET TO THE PRESENT SOUTH LINE OF EAST MONROE STREET; THENCE SOUTH 89°42'31" WEST WITH SAID SOUTH LINE, 249.17 FEET TO THE PLACE OF BEGINNING OF SAID TRACT; SAID PARCEL THAT LIES WITHIN SAID TRACT, LYING ABOVE THE HORIZONTAL PLANE HAVING AN ELEVATION OF 32.40 FEET AND BELOW THE HORIZONTAL PLANE HAVING AN ELEVATION OF 33.66 FEET CHICAGO CITY DATUM AND LYING WITHIN THE HORIZONTAL BOUNDARY OF SAID PARCEL PROJECTED VERTICALLY, DESCRIBED AS FOLLOWS: COMMENCING AT THE SOUTHWEST CORNER OF SAID TRACT, THENCE NORTH 89°32'49" EAST ALONG THE NORTHERN MOST SOUTH LINE OF SAID TRACT 90.97 FEET; THENCE NORTH 00°00'00" EAST 18.37 FEET TO THE POINT OF BEGINNING; THENCE NORTH 00°00'00" WEST, 1.90 FEET; THENCE NORTH 90°00'00" EAST, 3.85 FEET; THENCE SOUTH 00°00'00" EAST, 1.90 FEET; THENCE NORTH 90°00'00" WEST, 3.85 FEET TO THE POINT OF BEGINNING, IN COOK, COUNTY, ILLINOIS.

LOBBY LEVEL

RETAIL PARCEL V

UPPER LIMIT 33.66 FEET LOWER LIMIT 32.40 FEET

THAT PART OF A TRACT HEREINAFTER REFERRED TO AS THE PARCEL, SAID TRACT DESCRIBED AS FOLLOWS: PART OF BLOCK 3 IN FRACTIONAL SECTION 15 ADDITION TO CHICAGO IN SECTION 15, TOWNSHIP 39 NORTH, RANGE 14 EAST OF THE THIRD PRINCIPAL MERIDIAN, DESCRIBED AS FOLLOWS: BEGINNING AT THE INTERSECTION OF THE SOUTH LINE OF EAST MONROE STREET WITH THE PRESENT EAST LINE OF SOUTH STATE STREET (BEING A LINE 27 FEET EAST OF AND PARALLEL WITH THE WEST LINE OF SAID BLOCK 3); RUNNING THENCE WITH SAID EAST LINE OF SOUTH STATE STREET, SOUTH 00°04'03" WEST 254 FEET 5-7/16 INCHES, TO A POINT 210 FEET 3 INCHES NORTH OF THE NORTH FACE OF THE REPUBLIC BUILDING, SAID POINT BEING 144.75 FEET NORTH OF THE SOUTH LINE OF LOT 10 IN BLOCK 3 AS MEASURED ON THE WEST LINE OF PREMISES IN QUESTION; THENCE NORTH 89°32'49" EAST ALONG A ESTABLISHED BY AGREEMENT BETWEEN BERTHA HONORE' PALMER AND ANDREA C. HONORE', TRUSTEES OF THE ESTATE OF POTTER PALMER' DECEASED, ETHELBERT W. PEEK, LOUIS FRAZIN AND ABRAHAM M. OPENHEIM, DATED JANUARY 23, 1907, RECORDED IN THE RECORDER'S OFFICE IN COOK COUNTY, ILLINOIS, IN BOOK 19104, PAGE 86 AS DOCUMENT 8030340, SAID LINE INTERSECTING THE WEST LINE OF THE 12 FOOT ALLEY RUNNING NORTH AND SOUTH THROUGH THE SOUTH PART OF SAID BLOCK 3 AT A POINT 144.52 FEET NORTH OF THE SOUTH LINE OF

UNOFFICIAL COPY

LOT 10 IN BLOCK 3, 159 FEET 10 ½ INCHES MORE OR LESS, TO A POINT 6 FEET EAST OF THE WEST LINE OF LOT 8 IN SAID BLOCK 3 AND IN THE EAST LINE OF THE 12 FOOT ALLEY RUNNING NORTH AND SOUTH THROUGH THE SOUTH PART OF SAID BLOCK 3; THENCE SOUTH 00°01'23" WEST WITH THE EAST LINE OF SAID ALLEY, 9 FEET 8-7/8 INCHES TO A POINT 22 FEET 3-5/8 INCHES SOUTH OF THE NORTH LINE OF SAID LOT 8; THENCE NORTH 89°35'37" EAST PARALLEL WITH AND 22 FEET 3-5/8 INCHES SOUTH OF THE NORTH LINE OF SAID LOT 8, BEING THE NORTH LINE OF AN 18 FOOT ALLEY, 174 FEET 10-5/8 INCHES TO THE PRESENT WEST LINE OF SOUTH WABASH AVENUE; THENCE NORTH 00°00'27" EAST WITH SAID WEST LINE OF SOUTH WABASH AVENUE, 163.04 FEET; THENCE NORTH 89°59'33" WEST, 85.20 FEET; THENCE NORTH 00°00'27" EAST, 100.12 FEET TO THE PRESENT SOUTH LINE OF EAST MONROE STREET; THENCE SOUTH 89°42'31" WEST WITH SAID SOUTH LINE, 249.17 FEET TO THE PLACE OF BEGINNING OF SAID TRACT; SAID PARCEL THAT LIES WITHIN SAID TRACT, LYING ABOVE THE HORIZONTAL PLANE HAVING AN ELEVATION OF 32.40 FEET AND BELOW THE HORIZONTAL PLANE HAVING AN ELEVATION OF 33.66 FEET CHICAGO CITY DATUM AND LYING WITHIN THE HORIZONTAL BOUNDARY OF SAID PARCEL PROJECTED VERTICALLY, DESCRIBED AS FOLLOWS: COMMENCING AT THE SOUTHWEST CORNER OF SAID TRACT, THENCE NORTH 00°04'03" EAST ALONG THE WEST LINE OF SAID TRACT, 18.59 FEET TO THE POINT OF BEGINNING; THENCE NORTH 00°04'03" EAST ALONG THE WEST LINE OF SAID TRACT; 37.27 FEET; THENCE SOUTH 89°55'57" EAST, 67.50 FEET; THENCE SOUTH 00°04'03" WEST, 19.13 FEET; THENCE SOUTH 89°55'57" EAST, 11.63 FEET; THENCE SOUTH 00°04'03" WEST, 36.01 FEET TO THE NORTHERN MOST SOUTH LINE OF SAID TRACT; THENCE SOUTH 89°32'49" WEST ALONG SAID SOUTH LINE OF SAID TRACT; 48.59 FEET; THENCE NORTH 00°04'03" EAST, 18.31 FEET; THENCE NORTH 89°55'57" WEST, 30.54 FEET TO THE INTERSECTION WITH THE WEST LINE OF SAID TRACT ALSO BEING THE POINT OF BEGINNING, IN COOK, COUNTY, ILLINOIS.

LOBBY LEVEL

RETAIL PARCEL W

UPPER LIMIT 36.00 FEET LOWER LIMIT 33.66 FEET

THAT PART OF A TRACT HEREINAFTER REFERRED TO AS THE PARCEL, SAID TRACT DESCRIBED AS FOLLOWS: PART OF BLOCK 3 IN FRACTIONAL SECTION 15 ADDITION TO CHICAGO IN SECTION 15, TOWNSHIP 39 NORTH, RANGE 14 EAST OF THE THIRD PRINCIPAL MERIDIAN, DESCRIBED AS FOLLOWS: BEGINNING AT THE INTERSECTION OF THE SOUTH LINE OF EAST MONROE STREET WITH THE PRESENT EAST LINE OF SOUTH STATE STREET (BEING A LINE 27 FEET EAST OF AND PARALLEL WITH THE WEST LINE OF SAID BLOCK 3); RUNNING THENCE WITH SAID EAST LINE OF SOUTH STATE STREET, SOUTH 00°04'03" WEST, 254 FEET 5-7/16 INCHES, TO A POINT 210 FEET 3 INCHES NORTH OF THE NORTH FACE OF THE REPUBLIC BUILDING, SAID POINT BEING 144.75 FEET NORTH OF THE SOUTH LINE OF LOT 10 IN BLOCK 3 AS MEASURED ON THE WEST LINE OF PREMISES IN QUESTION; THENCE NORTH 89°32'49" EAST ALONG A ESTABLISHED BY AGREEMENT BETWEEN BERTHA HONORE' PALMER AND ANDREA C. HONORE', TRUSTEES OF THE ESTATE OF POTTER PALMER' DECEASED, ETHELBERT W. PEEK,

UNOFFICIAL COPY

LOUIS FRAZIN AND ABRAHAM M. OPENHEIM, DATED JANUARY 23, 1907, RECORDED IN THE RECORDER'S OFFICE IN COOK COUNTY, ILLINOIS, IN BOOK 19104, PAGE 86 AS DOCUMENT 8030340, SAID LINE INTERSECTING THE WEST LINE OF THE 12 FOOT ALLEY RUNNING NORTH AND SOUTH THROUGH THE SOUTH PART OF SAID BLOCK 3 AT A POINT 144.52 FEET NORTH OF THE SOUTH LINE OF LOT 10 IN BLOCK 3, 159 FEET 10 ½ INCHES MORE OR LESS, TO A POINT 6 FEET EAST OF THE WEST LINE OF LOT 8 IN SAID BLOCK 3 AND IN THE EAST LINE OF THE 12 FOOT ALLEY RUNNING NORTH AND SOUTH THROUGH THE SOUTH PART OF SAID BLOCK 3; THENCE SOUTH 00°01'23" WEST WITH THE EAST LINE OF SAID ALLEY, 9 FEET 8-7/8 INCHES TO A POINT 22 FEET 3-5/8 INCHES SOUTH OF THE NORTH LINE OF SAID LOT 8; THENCE NORTH 89°35'37" EAST PARALLEL WITH AND 22 FEET 3-5/8 INCHES SOUTH OF THE NORTH LINE OF SAID LOT 8, BEING THE NORTH LINE OF AN 18 FOOT ALLEY, 174 FEET 10-5/8 INCHES TO THE PRESENT WEST LINE OF SOUTH WABASH AVENUE; THENCE NORTH 00°00'27" EAST WITH SAID WEST LINE OF SOUTH WABASH AVENUE, 163.04 FEET; THENCE NORTH 89°59'33" WEST, 85.20 FEET; THENCE NORTH 00°00'27" EAST, 100.12 FEET TO THE PRESENT SOUTH LINE OF EAST MONROE STREET; THENCE SOUTH 89°42'31" WEST WITH SAID SOUTH LINE, 249.17 FEET TO THE PLACE OF BEGINNING OF SAID TRACT; SAID PARCEL THAT LIES WITHIN SAID TRACT, LYING ABOVE THE HORIZONTAL PLANE HAVING AN ELEVATION OF 33.66 FEET AND BELOW THE HORIZONTAL PLANE HAVING AN ELEVATION OF 36.00 FEET CHICAGO CITY DATUM AND LYING WITHIN THE HORIZONTAL BOUNDARY OF SAID PARCEL PROJECTED VERTICALLY, DESCRIBED AS FOLLOWS: BEGINNING AT THE NORTHWEST CORNER OF SAID TRACT, THENCE NORTH 89°42'31" EAST, ALONG THE NORTH LINE OF SAID TRACT 110.09 FEET; THENCE SOUTH 00°00'00" WEST, 45.43 FEET; THENCE NORTH 90°00'00" WEST, 9.15 FEET; THENCE SOUTH 00°00'00" WEST, 33.80 FEET; THENCE SOUTH 90°00'00" WEST, 5.59 FEET; THENCE SOUTH 00°04'03" WEST, 41.20 FEET; THENCE NORTH 90°00'00" EAST, 5.31 FEET; THENCE SOUTH 00°04'03" WEST, 18.17 FEET; THENCE SOUTH 89°55'57" EAST, 1.67 FEET; THENCE SOUTH 00°00'00" WEST, 31.10 FEET; THENCE NORTH 89°55'57" WEST, 25.66 FEET; THENCE SOUTH 00°04'03" WEST, 8.92 FEET; THENCE NORTH 89°55'57" WEST, 76.80 FEET TO A POINT ON THE WEST LINE OF SAID TRACT; THENCE NORTH 00°04'03" EAST ALONG SAID WEST LINE OF SAID TRACT, 122.07 FEET; THENCE SOUTH 89°55'57" EAST, 30.52 FEET; THENCE NORTH 00°04'03" EAST, 16.21 FEET; THENCE NORTH 89°55'57" WEST, 30.52 FEET TO A POINT ON THE WEST LINE OF SAID TRACT; THENCE NORTH 00°04'03" EAST, ALONG SAID WEST LINE OF SAID TRACT 39.65 FEET TO THE POINT OF BEGINNING, IN COOK, COUNTY, ILLINOIS.

LOBBY LEVEL

RETAIL PARCEL X

UPPER LIMIT 36.00 FEET LOWER LIMIT 33.66 FEET

THAT PART OF A TRACT HEREINAFTER REFERRED TO AS THE PARCEL, SAID TRACT DESCRIBED AS FOLLOWS: PART OF BLOCK 3 IN FRACTIONAL SECTION 15 ADDITION TO CHICAGO IN SECTION 15, TOWNSHIP 39 NORTH, RANGE 14 EAST OF THE THIRD PRINCIPAL MERIDIAN, DESCRIBED AS FOLLOWS: BEGINNING AT THE INTERSECTION OF THE SOUTH LINE OF EAST MONROE STREET WITH THE

UNOFFICIAL COPY

PRESENT EAST LINE OF SOUTH STATE STREET (BEING A LINE 27 FEET EAST OF AND PARALLEL WITH THE WEST LINE OF SAID BLOCK 3); RUNNING THENCE WITH SAID EAST LINE OF SOUTH STATE STREET, SOUTH 00°04'03" WEST, 254 FEET 5-7/16 INCHES, TO A POINT 210 FEET 3 INCHES NORTH OF THE NORTH FACE OF THE REPUBLIC BUILDING, SAID POINT BEING 144.75 FEET NORTH OF THE SOUTH LINE OF LOT 10 IN BLOCK 3 AS MEASURED ON THE WEST LINE OF PREMISES IN QUESTION; THENCE NORTH 89°32'49" EAST ALONG A ESTABLISHED BY AGREEMENT BETWEEN BERTHA HONORE' PALMER AND ANDREA C. HONORE, TRUSTEES OF THE ESTATE OF POTTER PALMER' DECEASED, ETHELBERT W. PEEK, LOUIS FRAZIN AND ABRAHAM M. OPENHEIM, DATED JANUARY 23, 1907, RECORDED IN THE RECORDER'S OFFICE IN COOK COUNTY, ILLINOIS, IN BOOK 19104, PAGE 86 AS DOCUMENT 8030340, SAID LINE INTERSECTING THE WEST LINE OF THE 12 FOOT ALLEY RUNNING NORTH AND SOUTH THROUGH THE SOUTH PART OF SAID BLOCK 3 AT A POINT 144.52 FEET NORTH OF THE SOUTH LINE OF LOT 10 IN BLOCK 3, 159 FEET 10 ½ INCHES MORE OR LESS, TO A POINT 6 FEET EAST OF THE WEST LINE OF LOT 8 IN SAID BLOCK 3 AND IN THE EAST LINE OF THE 12 FOOT ALLEY RUNNING NORTH AND SOUTH THROUGH THE SOUTH PART OF SAID BLOCK 3; THENCE SOUTH 00°01'23" WEST WITH THE EAST LINE OF SAID ALLEY, 9 FEET 8-7/8 INCHES TO A POINT 22 FEET 3-5/8 INCHES SOUTH OF THE NORTH LINE OF SAID LOT 8; THENCE NORTH 89°35'37" EAST PARALLEL WITH AND 22 FEET 3-5/8 INCHES SOUTH OF THE NORTH LINE OF SAID LOT 8, BEING THE NORTH LINE OF AN 18 FOOT ALLEY, 174 FEET 10-5/8 INCHES TO THE PRESENT WEST LINE OF SOUTH WABASH AVENUE; THENCE NORTH 00°00'27" EAST WITH SAID WEST LINE OF SOUTH WABASH AVENUE, 163.04 FEET; THENCE NORTH 89°59'33" WEST, 85.20 FEET; THENCE NORTH 00°00'27" EAST, 100.12 FEET TO THE PRESENT SOUTH LINE OF EAST MONROE STREET; THENCE SOUTH 89°42'31" WEST WITH SAID SOUTH LINE, 249.17 FEET TO THE PLACE OF BEGINNING OF SAID TRACT; SAID PARCEL THAT LIES WITHIN SAID TRACT, LYING ABOVE THE HORIZONTAL PLANE HAVING AN ELEVATION OF 32.66 FEET AND BELOW THE HORIZONTAL PLANE HAVING AN ELEVATION OF 3600 FEET CHICAGO CITY DATUM AND LYING WITHIN THE HORIZONTAL BOUNDARY OF SAID PARCEL PROJECTED VERTICALLY, DESCRIBED AS FOLLOWS: COMMENCING AT THE SOUTHWEST CORNER OF SAID TRACT, THENCE NORTH 00°04'07" EAST ALONG THE WEST LINE OF SAID TRACT, 18.59 FEET TO THE POINT OF BEGINNING; THENCE NORTH 00°04'03" EAST ALONG THE WEST LINE OF SAID TRACT, 37.27 FEET; THENCE SOUTH 89°55'57" EAST, 67.50 FEET; THENCE SOUTH 00°04'03" WEST, 19.13 FEET; THENCE SOUTH 89°55'57" EAST, 11.63 FEET; THENCE SOUTH 00°04'03" WEST, 36.01 FEET TO THE NORTHERN MOST SOUTH LINE OF SAID TRACT; THENCE SOUTH 89°32'49" WEST ALONG SAID SOUTH LINE OF SAID TRACT, 48.59 FEET; THENCE NORTH 00°04'03" EAST, 18.31 FEET; THENCE NORTH 89°55'57" WEST, 30.54 FEET TO THE INTERSECTION WITH THE WEST LINE OF SAID TRACT ALSO BEING THE POINT OF BEGINNING, IN COOK, COUNTY, ILLINOIS.

UNOFFICIAL COPY

LOBBY LEVEL

RETAIL PARCEL Y

UPPER LIMIT 36.00 FEET LOWER LIMIT 33.66 FEET

THAT PART OF A TRACT HEREINAFTER REFERRED TO AS THE PARCEL, SAID TRACT DESCRIBED AS FOLLOWS: PART OF BLOCK 3 IN FRACTIONAL SECTION 15 ADDITION TO CHICAGO IN SECTION 15, TOWNSHIP 39 NORTH, RANGE 14 EAST OF THE THIRD PRINCIPAL MERIDIAN, DESCRIBED AS FOLLOWS: BEGINNING AT THE INTERSECTION OF THE SOUTH LINE OF EAST MONROE STREET WITH THE PRESENT EAST LINE OF SOUTH STATE STREET (BEING A LINE 27 FEET EAST OF AND PARALLEL WITH THE WEST LINE OF SAID BLOCK 3); RUNNING THENCE WITH SAID EAST LINE OF SOUTH STATE STREET, SOUTH 00°04'03" WEST, 254 FEET 5-7/16 INCHES TO A POINT 210 FEET 3 INCHES NORTH OF THE NORTH FACE OF THE REPUBLIC BUILDING, SAID POINT BEING 144.75 FEET NORTH OF THE SOUTH LINE OF LOT 10 IN BLOCK 3 AS MEASURED ON THE WEST LINE OF PREMISES IN QUESTION; THENCE NORTH 89°32'49" EAST ALONG A ESTABLISHED BY AGREEMENT BETWEEN BERTHA HONORE' PALMER AND ANDREA C. HONORE', TRUSTEES OF THE ESTATE OF POTTER PALMER' DECEASED, ETHELBERT W. PEEK, LOUIS FRAZIN AND ABRAHAM M. OPENHEIM, DATED JANUARY 23, 1907, RECORDED IN THE RECORDER'S OFFICE IN COOK COUNTY, ILLINOIS, IN BOOK 19104, PAGE 86 AS DOCUMENT 8030340, SAID LINE INTERSECTING THE WEST LINE OF THE 12 FOOT ALLEY RUNNING NORTH AND SOUTH THROUGH THE SOUTH PART OF SAID BLOCK 3 AT A POINT 144.52 FEET NORTH OF THE SOUTH LINE OF LOT 10 IN BLOCK 3, 159 FEET 10 ½ INCHES MORE OR LESS, TO A POINT 6 FEET EAST OF THE WEST LINE OF LOT 8 IN SAID BLOCK 3 AND IN THE EAST LINE OF THE 12 FOOT ALLEY RUNNING NORTH AND SOUTH THROUGH THE SOUTH PART OF SAID BLOCK 3; THENCE SOUTH 00°01'23" WEST WITH THE EAST LINE OF SAID ALLEY, 9 FEET 8-7/8 INCHES TO A POINT 22 FEET 3-5/8 INCHES SOUTH OF THE NORTH LINE OF SAID LOT 8; THENCE NORTH 89°35'37" EAST PARALLEL WITH AND 22 FEET 3-5/8 INCHES SOUTH OF THE NORTH LINE OF SAID LOT BEING THE NORTH LINE OF AN 18 FOOT ALLEY, 174 FEET 10-5/8 INCHES TO THE PRESENT WEST LINE OF SOUTH WABASH AVENUE; THENCE NORTH 00°00'27" EAST WITH SAID WEST LINE OF SOUTH WABASH AVENUE, 163.04 FEET, THENCE NORTH 89°59'33" WEST, 85.20 FEET; THENCE NORTH 00°00'27" EAST, 100.12 FEET TO THE PRESENT SOUTH LINE OF EAST MONROE STREET; THENCE SOUTH 89°42'31" WEST WITH SAID SOUTH LINE, 249.17 FEET TO THE PLACE OF BEGINNING OF SAID TRACT; SAID PARCEL THAT LIES WITHIN SAID TRACT, LYING ABOVE THE HORIZONTAL PLANE HAVING AN ELEVATION OF 33.66 FEET AND BELOW THE HORIZONTAL PLANE HAVING AN ELEVATION OF 36.00 FEET CHICAGO CITY DATUM AND LYING WITHIN THE HORIZONTAL BOUNDARY OF SAID PARCEL PROJECTED VERTICALLY, DESCRIBED AS FOLLOWS: COMMENCING AT THE SOUTHWEST CORNER OF SAID TRACT, THENCE NORTH 89°32'49" EAST ALONG THE NORTHERN MOST SOUTH LINE OF SAID TRACT 111.86 FEET; THENCE NORTH 00°00'00" EAST 18.70 FEET TO THE POINT OF BEGINNING; THENCE NORTH 00°00'00" EAST, 3.49 FEET; THENCE NORTH 90°00'00" EAST, 5.40 FEET; THENCE SOUTH 00°00'00" WEST, 3.49 FEET; THENCE SOUTH 90°00'00" WEST, 5.40 FEET TO THE POINT OF BEGINNING, IN COOK, COUNTY, ILLINOIS.

UNOFFICIAL COPY

LOBBY LEVEL

RETAIL PARCEL Z

UPPER LIMIT 36.00 FEET LOWER LIMIT 33.66 FEET

THAT PART OF A TRACT HEREINAFTER REFERRED TO AS THE PARCEL, SAID TRACT DESCRIBED AS FOLLOWS: PART OF BLOCK 3 IN FRACTIONAL SECTION 15 ADDITION TO CHICAGO IN SECTION 15, TOWNSHIP 39 NORTH, RANGE 14 EAST OF THE THIRD PRINCIPAL MERIDIAN, DESCRIBED AS FOLLOWS: BEGINNING AT THE INTERSECTION OF THE SOUTH LINE OF EAST MONROE STREET WITH THE PRESENT EAST LINE OF SOUTH STATE STREET (BEING A LINE 27 FEET EAST OF AND PARALLEL WITH THE WEST LINE OF SAID BLOCK 3); RUNNING THENCE WITH SAID EAST LINE OF SOUTH STATE STREET, SOUTH 00°04'03" WEST, 254 FEET 5-7/16 INCHES, TO A POINT 210 FEET 3 INCHES NORTH OF THE NORTH FACE OF THE REPUBLIC BUILDING, SAID POINT BEING 144.75 FEET NORTH OF THE SOUTH LINE OF LOT 10 IN BLOCK 3 AS MEASURED ON THE WEST LINE OF PREMISES IN QUESTION; THENCE NORTH 89°32'49" EAST ALONG A ESTABLISHED BY AGREEMENT BETWEEN BERTHA HONORE' PALMER AND ANDREA C. HONORE', TRUSTEES OF THE ESTATE OF POTTER PALMER' DECEASED, ETHELBERT W. PEEK, LOUIS FRAZIN AND ABRAHAM M. OPENHEIM, DATED JANUARY 23, 1907, RECORDED IN THE RECORDER'S OFFICE IN COOK COUNTY, ILLINOIS, IN BOOK 19104, PAGE 86 AS DOCUMENT 8030340, SAID LINE INTERSECTING THE WEST LINE OF THE 12 FOOT ALLEY RUNNING NORTH AND SOUTH THROUGH THE SOUTH PART OF SAID BLOCK 3 AT A POINT 144.52 FEET NORTH OF THE SOUTH LINE OF LOT 10 IN BLOCK 3, 159 FEET 10 1/2 INCHES MORE OR LESS, TO A POINT 6 FEET EAST OF THE WEST LINE OF LOT 8 IN SAID BLOCK 3 AND IN THE EAST LINE OF THE 12 FOOT ALLEY RUNNING NORTH AND SOUTH THROUGH THE SOUTH PART OF SAID BLOCK 3; THENCE SOUTH 00°01'23" WEST WITH THE EAST LINE OF SAID ALLEY, 9 FEET 8-7/8 INCHES TO A POINT 22 FEET 3-5/8 INCHES SOUTH OF THE NORTH LINE OF SAID LOT 8; THENCE NORTH 89°35'37" EAST PARALLEL WITH AND 22 FEET 3-5/8 INCHES SOUTH OF THE NORTH LINE OF SAID LOT 8, BEING THE NORTH LINE OF AN 18 FOOT ALLEY, 174 FEET 10-5/8 INCHES TO THE PRESENT WEST LINE OF SOUTH WABASH AVENUE; THENCE NORTH 00°00'27" EAST WITH SAID WEST LINE OF SOUTH WABASH AVENUE, 163.04 FEET; THENCE NORTH 89°59'33" WEST, 85.20 FEET; THENCE NORTH 00°00'27" EAST, 100.42 FEET TO THE PRESENT SOUTH LINE OF EAST MONROE STREET; THENCE SOUTH 89°42'31" WEST WITH SAID SOUTH LINE, 249.17 FEET TO THE PLACE OF BEGINNING OF SAID TRACT; SAID PARCEL THAT LIES WITHIN SAID TRACT, LYING ABOVE THE HORIZONTAL PLANE HAVING AN ELEVATION OF 33.66 FEET AND BELOW THE HORIZONTAL PLANE HAVING AN ELEVATION OF 36.00 FEET CHICAGO CITY DATUM AND LYING WITHIN THE HORIZONTAL BOUNDARY OF SAID PARCEL PROJECTED VERTICALLY, DESCRIBED AS FOLLOWS: COMMENCING AT THE SOUTHWEST CORNER OF SAID TRACT, THENCE NORTH 89°32'49" EAST ALONG THE NORTHERN MOST SOUTH LINE OF SAID TRACT 90.97 FEET; THENCE NORTH 00°00'00" EAST 18.37 FEET TO THE POINT OF BEGINNING; THENCE NORTH 00°00'00" EAST, 1.90 FEET; THENCE NORTH 90°00'00" EAST, 3.85 FEET; THENCE SOUTH 00°00'00" WEST, 1.90 FEET; THENCE SOUTH 90°00'00" WEST, 3.85 FEET TO THE POINT OF BEGINNING, IN COOK, COUNTY, ILLINOIS.

UNOFFICIAL COPY

SECOND LEVEL

RETAIL PARCEL AA

UPPER LIMIT 49.30 FEET LOWER LIMIT 36.00 FEET

THAT PART OF A TRACT HEREINAFTER REFERRED TO AS THE PARCEL, SAID TRACT DESCRIBED AS FOLLOWS: PART OF BLOCK 3 IN FRACTIONAL SECTION 15 ADDITION TO CHICAGO IN SECTION 15, TOWNSHIP 39 NORTH, RANGE 14 EAST OF THE THIRD PRINCIPAL MERIDIAN, DESCRIBED AS FOLLOWS: BEGINNING AT THE INTERSECTION OF THE SOUTH LINE OF EAST MONROE STREET WITH THE PRESENT EAST LINE OF SOUTH STATE STREET (BEING A LINE 27 FEET EAST OF AND PARALLEL WITH THE WEST LINE OF SAID BLOCK 3); RUNNING THENCE WITH SAID EAST LINE OF SOUTH STATE STREET, SOUTH $00^{\circ}04'03''$ WEST, 254 FEET 5-7/16 INCHES, TO A POINT 210 FEET 3 INCHES NORTH OF THE NORTH FACE OF THE REPUBLIC BUILDING, SAID POINT BEING 144.75 FEET NORTH OF THE SOUTH LINE OF LOT 10 IN BLOCK 3 AS MEASURED ON THE WEST LINE OF PREMISES IN QUESTION; THENCE NORTH $89^{\circ}32'49''$ EAST ALONG A ESTABLISHED BY AGREEMENT BETWEEN BERTHA HONORE' PALMER AND ANDREA C. HONORE', TRUSTEES OF THE ESTATE OF POTTER PALMER' DECEASED, ETHELBERT W. PEEK, LOUIS FRAZIN AND ABRAHAM M. OPENHEIM, DATED JANUARY 23, 1907, RECORDED IN THE RECORDER'S OFFICE IN COOK COUNTY, ILLINOIS, IN BOOK 19104, PAGE 86 AS DOCUMENT 8030340, SAID LINE INTERSECTING THE WEST LINE OF THE 12 FOOT ALLEY RUNNING NORTH AND SOUTH THROUGH THE SOUTH PART OF SAID BLOCK 3 AT A POINT 144.52 FEET NORTH OF THE SOUTH LINE OF LOT 10 IN BLOCK 3, 159 FEET 10 1/2 INCHES MORE OR LESS, TO A POINT 6 FEET EAST OF THE WEST LINE OF LOT 8 IN SAID BLOCK 3 AND IN THE EAST LINE OF THE 12 FOOT ALLEY RUNNING NORTH AND SOUTH THROUGH THE SOUTH PART OF SAID BLOCK 3; THENCE SOUTH $00^{\circ}01'23''$ WEST WITH THE EAST LINE OF SAID ALLEY, 9 FEET 8-7/8 INCHES TO A POINT 22 FEET 3-5/8 INCHES SOUTH OF THE NORTH LINE OF SAID LOT 8; THENCE NORTH $89^{\circ}35'37''$ EAST PARALLEL WITH AND 22 FEET 3-5/8 INCHES SOUTH OF THE NORTH LINE OF SAID LOT 8, BEING THE NORTH LINE OF AN 18 FOOT ALLEY, 174 FEET 10-5/8 INCHES TO THE PRESENT WEST LINE OF SOUTH WABASH AVENUE; THENCE NORTH $00^{\circ}00'27''$ EAST WITH SAID WEST LINE OF SOUTH WABASH AVENUE, 163.04 FEET; THENCE NORTH $89^{\circ}59'33''$ WEST, 85.20 FEET; THENCE NORTH $00^{\circ}00'27''$ EAST, 100.12 FEET TO THE PRESENT SOUTH LINE OF EAST MONROE STREET; THENCE SOUTH $89^{\circ}42'31''$ WEST WITH SAID SOUTH LINE, 249.17 FEET TO THE PLACE OF BEGINNING OF SAID TRACT; SAID PARCEL THAT LIES WITHIN SAID TRACT, LYING ABOVE THE HORIZONTAL PLANE HAVING AN ELEVATION OF 36.00 FEET AND BELOW THE HORIZONTAL PLANE HAVING AN ELEVATION OF 49.30 FEET CHICAGO CITY DATUM AND LYING WITHIN THE HORIZONTAL BOUNDARY OF SAID PARCEL PROJECTED VERTICALLY, DESCRIBED AS FOLLOWS: COMMENCING AT THE SOUTHWEST CORNER OF SAID TRACT, THENCE NORTH $00^{\circ}04'03''$ EAST ALONG THE WEST LINE OF SAID TRACT, 18.56 FEET TO THE POINT OF BEGINNING; THENCE NORTH $00^{\circ}04'03''$ EAST ALONG THE WEST LINE OF SAID TRACT, 180.08 FEET; THENCE SOUTH $89^{\circ}55'57''$ EAST, 30.52 FEET; THENCE NORTH $00^{\circ}04'03''$ EAST, 16.21 FEET; THENCE NORTH $89^{\circ}55'57''$ WEST, 30.52 FEET TO THE WEST LINE OF SAID TRACT; THENCE NORTH $00^{\circ}04'03''$ EAST ALONG THE WEST LINE OF SAID

UNOFFICIAL COPY

TRACT, 39.65 FEET TO THE NORTHWEST CORNER OF SAID TRACT; THENCE NORTH 89°42'31" EAST ALONG THE NORTH LINE OF SAID TRACT, 110.40 FEET; THENCE SOUTH 00°04'03" WEST, 39.61 FEET; THENCE NORTH 89°48'52" WEST, 9.39 FEET; THENCE SOUTH 00°11'08" WEST, 24.18 FEET; THENCE SOUTH 89°48'52" EAST, 11.00 FEET; THENCE SOUTH 00°11'08" WEST, 16.85 FEET; THENCE SOUTH 89°48'52" EAST, 5.73 FEET; THENCE SOUTH 00°04'03" WEST, 22.15 FEET; THENCE NORTH 89°55'57" WEST, 3.17 FEET; THENCE SOUTH 00°04'03" WEST, 10.16 FEET; THENCE NORTH 89°55'57" WEST, 13.74 FEET; THENCE SOUTH 00°04'03" WEST, 21.52 FEET; THENCE SOUTH 89°55'57" EAST, 4.14 FEET; THENCE SOUTH 00°04'03" WEST, 32.90 FEET; THENCE SOUTH 89°48'52" EAST, 9.62 FEET; THENCE SOUTH 00°11'08" WEST, 9.40 FEET; THENCE SOUTH 89°48'52" EAST, 3.18 FEET; THENCE SOUTH 00°04'03" WEST, 17.31 FEET; THENCE NORTH 89°55'57" WEST, 12.79 FEET; THENCE SOUTH 00°04'03" WEST, 5.66 FEET; THENCE NORTH 89°55'57" WEST, 2.65 FEET; THENCE SOUTH 00°04'03" WEST, 23.23 FEET; THENCE NORTH 89°55'57" WEST, 12.58 FEET; THENCE SOUTH 00°04'03" WEST, 25.05 FEET; THENCE NORTH 89°55'57" WEST, 57.10 FEET; THENCE NORTH 00°04'03" EAST, 11.44 FEET; THENCE NORTH 89°55'57" WEST, 32.56 FEET TO THE INTERSECTION WITH THE WEST LINE OF SAID TRACT ALSO BEING THE POINT OF BEGINNING (EXCEPT THAT PART DESCRIBED AS FOLLOWS; COMMENCING AT THE SOUTHWEST CORNER OF SAID TRACT; THENCE NORTH 00°04'03" EAST ALONG THE WEST LINE OF SAID TRACT 42.63 FEET; THENCE SOUTH 89°55'57" EAST 67.71 FEET TO THE POINT OF BEGINNING; THENCE NORTH 00°11'08" EAST, 18.23 FEET; THENCE NORTH 89°48'52" WEST, 4.70 FEET; THENCE NORTH 00°11'08" EAST, 3.73 FEET; THENCE SOUTH 89°48'52" EAST, 6.78 FEET; THENCE SOUTH 00°11'08" WEST, 21.96 FEET; THENCE NORTH 89°48'52" WEST, 2.08 FEET TO THE POINT OF BEGINNING.

ALSO EXCEPT THAT PART DESCRIBED AS FOLLOWS; COMMENCING AT THE SOUTHWEST CORNER OF SAID TRACT; THENCE NORTH 00°04'03" EAST ALONG THE WEST LINE OF SAID TRACT 52.20; THENCE SOUTH 89°55'57" EAST 41.14 TO THE POINT OF BEGINNING; THENCE NORTH 00°11'08" EAST, 3.62 FEET; THENCE SOUTH 89°48'52" EAST, 7.20 FEET; THENCE SOUTH 00°11'08" WEST, 3.62 FEET; THENCE NORTH 89°48'52" WEST, 7.20 FEET TO THE POINT OF BEGINNING.

ALSO EXCEPT THAT PART DESCRIBED AS FOLLOWS; COMMENCING AT THE SOUTHWEST CORNER OF SAID TRACT; THENCE NORTH 00°04'03" EAST ALONG THE WEST LINE OF SAID TRACT 151.07; THENCE SOUTH 89°55'57" EAST 40.44 TO THE POINT OF BEGINNING; THENCE NORTH 00°11'08" EAST, 3.15 FEET; THENCE SOUTH 89°48'52" EAST, 5.20 FEET; THENCE SOUTH 00°11'08" WEST, 3.15 FEET; THENCE NORTH 89°48'52" WEST, 5.20 FEET TO THE POINT OF BEGINNING, IN COOK, COUNTY, ILLINOIS.

SECOND LEVEL

RETAIL PARCEL AB

UPPER LIMIT 49.30 FEET LOWER LIMIT 36.00 FEET

THAT PART OF A TRACT HEREINAFTER REFERRED TO AS THE PARCEL, SAID TRACT DESCRIBED AS FOLLOW PART OF BLOCK 3 IN FRACTIONAL SECTION 15

UNOFFICIAL COPY


ADDITION TO CHICAGO IN SECTION 15, TOWNSHIP 39 NORTH, RANGE 14 EAST OF THE THIRD PRINCIPAL MERIDIAN, DESCRIBED AS FOLLOWS: BEGINNING AT THE INTERSECTION OF THE SOUTH LINE OF EAST MONROE STREET WITH THE PRESENT EAST LINE OF SOUTH STATE STREET (BEING A LINE 27 FEET EAST OF AND PARALLEL WITH THE WEST LINE OF SAID BLOCK 3); RUNNING THENCE WITH SAID EAST LINE OF SOUTH STATE STREET, SOUTH 00°04'03" WEST, 254 FEET 5-7/16 INCHES, TO A POINT 210 FEET 3 INCHES NORTH OF THE NORTH FACE OF THE REPUBLIC BUILDING, SAID POINT BEING 144.75 FEET NORTH OF THE SOUTH LINE OF LOT 10 IN BLOCK 3 AS MEASURED ON THE WEST LINE OF PREMISES IN QUESTION; THENCE NORTH 89°32'49" EAST ALONG A ESTABLISHED BY AGREEMENT BETWEEN BERTHA HONORE' PALMER AND ANDREA C. HONORE', TRUSTEES OF THE ESTATE OF POTTER PALMER' DECEASED, ETHELBERT W. PEEK, LOUIS FRAZIN, AND ABRAHAM M. OPENHEIM, DATED JANUARY 23, 1907, RECORDED IN THE RECORDER'S OFFICE IN COOK COUNTY, ILLINOIS, IN BOOK 19104, PAGE 86 AS DOCUMENT 8030340, SAID LINE INTERSECTING THE WEST LINE OF THE 12 FOOT ALLEY RUNNING NORTH AND SOUTH THROUGH THE SOUTH PART OF SAID BLOCK 3 AT A POINT 144.52 FEET NORTH OF THE SOUTH LINE OF LOT 10 IN BLOCK 3, 159 FEET 10 ½ INCHES MORE OR LESS, TO A POINT 6 FEET EAST OF THE WEST LINE OF LOT 8 IN SAID BLOCK 3 AND IN THE EAST LINE OF THE 12 FOOT ALLEY RUNNING NORTH AND SOUTH THROUGH THE SOUTH PART OF SAID BLOCK 3; THENCE SOUTH 00°01'23" WEST WITH THE EAST LINE OF SAID ALLEY, 9 FEET 8-7/8 INCHES TO A POINT 22 FEET 3-5/8 INCHES SOUTH OF THE NORTH LINE OF SAID LOT 8; THENCE NORTH 89°35'37" EAST PARALLEL WITH AND 22 FEET 3-5/8 INCHES SOUTH OF THE NORTH LINE OF SAID LOT 8, BEING THE NORTH LINE OF AN 18 FOOT ALLEY, 174 FEET 10-5/8 INCHES TO THE PRESENT WEST LINE OF SOUTH WABASH AVENUE; THENCE NORTH 00°00'27" EAST WITH SAID WEST LINE OF SOUTH WABASH AVENUE, 163.04 FEET; THENCE NORTH 89°59'33" WEST, 85.20 FEET; THENCE NORTH 00°00'27" EAST, 100.12 FEET TO THE PRESENT SOUTH LINE OF EAST MONROE STREET; THENCE SOUTH 89°42'31" WEST WITH SAID SOUTH LINE, 249.17 FEET TO THE PLACE OF BEGINNING OF SAID TRACT; SAID PARCEL THAT LIES WITHIN SAID TRACT, LYING ABOVE THE HORIZONTAL PLANE HAVING AN ELEVATION OF 36.00 FEET AND BELOW THE HORIZONTAL PLANE HAVING AN ELEVATION OF 49.30 FEET CHICAGO CITY DATUM AND LYING WITHIN THE HORIZONTAL BOUNDARY OF SAID PARCEL PROJECTED VERTICALLY, DESCRIBED AS FOLLOWS: COMMENCING AT THE SOUTHWEST CORNER OF SAID TRACT, THENCE NORTH 89°32'49" EAST ALONG THE NORTHERN MOST SOUTH LINE OF SAID TRACT 94.60 FEET; THENCE NORTH 00°00'00" EAST 18.47 FEET TO THE POINT OF BEGINNING; THENCE NORTH 00°04'03" EAST, 5.35 FEET; THENCE SOUTH 89°55'57" EAST, 8.04 FEET; THENCE NORTH 00°04'03" EAST, 2.99 FEET; THENCE SOUTH 89°55'57" EAST, 14.12 FEET; THENCE SOUTH 00°04'03" WEST, 8.34 FEET; THENCE NORTH 89°55'57" WEST, 22.16 FEET TO THE POINT OF BEGINNING, IN COOK, COUNTY, ILLINOIS.

PIN: 17-15-102-012-0000, 17-15-102-013-0000, 17-15-102-014-0000
 17-15-102-015-0000, 17-15-102-016-0000, 17-15-102-017-0000
 17-15-102-018-0000, 17-15-102-019-0000, 17-15-102-020-0000
 17-15-102-021-0000, 17-15-102-022-0000, 17-15-102-023-0000

UNOFFICIAL COPY

Address: 17 East Monroe Street
Chicago, Illinois 60603

Property of Cook County Clerk's Office

The page contains several large, overlapping handwritten scribbles in black ink, which appear to be a signature or a set of initials. These scribbles are positioned over the diagonal watermark text.