

UNOFFICIAL COPY



Doc#: 1203410055 Fee: \$216.00
Eugene "Gene" Moore RHSP Fee: \$10.00
Cook County Recorder of Deeds
Date: 02/03/2012 11:52 AM Pg: 1 of 41

This instrument was prepared by:
Irwin E. Leiter
Law Offices of Irwin E. Leiter
4413 W. Roosevelt Road-Suite 105
Hillside, Illinois 60162

After recording mail to:
Marc S. Lichtman
Marc S. Lichtman & Associates, Ltd.
222 North LaSalle Street-Suite 200
Chicago, Illinois 60601

CT 8117292 DB 2 of 2

SIXTH AMENDMENT TO DECLARATION OF EASEMENTS, COVENANTS AND RESTRICTIONS FOR THE TOWNHOMES AT EASTGATE VILLAGE TOWNHOUSE ASSOCIATION: ANNEXATION AMENDMENT (PHASE I-4 TOWNHOMES)

This Sixth Amendment is made and entered into this 18th day of January, 2012, by EASTGATE DEVELOPMENT, LLC., an Illinois Limited Liability Company ("Successor Declarant").

WITNESSETH

WHEREAS, by a Declaration of Easements, Covenants and Restrictions for the Townhomes at Eastgate Village Townhouse Association (the "Declaration") recorded in the Office of Recorder of Deeds of Cook County, as Document No. 0719715113, amended by a First Amendment recorded in the Office of the Recorder of Deeds of Cook County, as Document No. 0723515036, by a Second Amendment recorded in the Office of the Recorder of Deeds of Cook County, as Document No. 0726715038, by a Third Amendment recorded in the Office of the Recorder of Deeds of Cook County, as Document No. 0735403011, by a Fourth Amendment recorded in the Office of the Recorder of Deeds of Cook County, as Document No. 0800803142, and by a Fifth Amendment recorded in the Office of the Recorder of Deeds of Cook County, as Document No. 0813322016, certain real estate was submitted to the provisions of the Declaration.

WHEREAS, the Declaration reserves to Declarant (as named in the Declaration) the right to annex and add to the Property (as defined in the Declaration), and thereby add and subject to the terms, covenants, easements and restrictions (the "Provisions") created by the Declaration, all or any portion of the Additional Property (as defined in the Declaration).

RECORDING FEE 216⁰⁰
DATE 2/03/2012 COPIES 6
OK BY JBL

UNOFFICIAL COPY

WHEREAS, Successor Declarant is the successor Declarant under the Declaration by way of assignment from NBC DEVELOPMENT VII, LLC ("Assignor") as prior successor Declarant to Successor Declarant, all right, title and interest of the Assignor to Successor Declarant as Assignee, by the Assignment of Declarant's Rights, recorded on August 23, 2011 in the Office of the Recorder of Deeds of Cook County, as Document No. 1123504026.

WHEREAS, the Successor Declarant now desires to so annex and add the portion of the Additional Property containing four townhomes (the Four Townhomes Parcel"), legally described in Exhibit "A-2" attached hereto (the "Sixth Additional Property").

WHEREAS, Successor Declarant is the owner of the Sixth Additional Property and desires to make the Sixth Additional Property subject to the Provisions of the Declaration (as amended from time to time) and this Sixth Amendment, and to make the Sixth Additional Property part of the Property.

NOW, THEREFORE, the Successor Declarant hereby amends the Declaration as follows:

1. Exhibit "A" of the Declaration is hereby amended by adding thereto the Sixth Additional Property. The amended legal description of the Property including the Sixth Amendment Additional Property is attached hereto as Exhibit "A". The Sixth Additional Property, legally described in Exhibit "A-2" attached hereto and incorporated herein by reference, is hereby annexed to the Property as defined in the Declaration, and is hereby submitted to, and shall be governed by, the provisions of this Declaration.

2. The Successor Declarant also desires to and does hereby add additional Common Area Property (as said term is defined in the Declaration) to the Sixth Amendment Property and to the Declaration, as legally described in Exhibit "A-1" and attached hereto and incorporated herein by reference, to this Sixth Amendment.

3. The remaining Additional Property, described in Exhibit "B" of the Declaration and incorporated herein by reference, will remain as future Additional Property and is not subject to this Sixth Amendment. There is no Exhibit "B" made a part of this Sixth Amendment.

4. Exhibit "C" of the Declaration is hereby amended by substituting therefore Exhibit "C", attached hereto and incorporated herein by reference, which shows the boundaries of the Property including the Sixth Additional Property.


5. Exhibit "D" of the Declaration is hereby amended by substituting therefore Exhibit "D", attached hereto and incorporated by reference, which amends the percentage allocated to each Townhouse to include all previous Townhouses located upon the Property and the additional Townhouses located or to be located upon the Sixth Additional Property.

UNOFFICIAL COPY

6. Except as expressly set forth herein, the Declaration and all amendments thereto shall remain in full force and effect in accordance with its terms.

IN WITNESS WHEREOF, EASTGATE DEVELOPMENT, LLC, an Illinois limited liability company, has caused this instrument to be executed on the day and year first above written.


EASTGATE DEVELOPMENT, LLC

By: 
Alex Zdanov, Manager

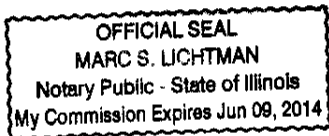
STATE OF ILLINOIS)
) SS
COUNTY OF COOK)

I HEREBY CERTIFY that before me personally appeared Alex Zdanov as Manager of Eastgate Development LLC and to me known to be the same person who signed the foregoing instrument as such person's free act and for the use and purpose therein mentioned, and that the said instrument is the act and deed of such person for said company.

Given under my hand and notarial seal this 18th day of January, 2012.

Notary Public 

My Commission expires 8/9/2014



Property of Cook County Clerk's Office


UNOFFICIAL COPY

CONSENT OF MORTGAGEE

American Chartered Bank, holder of a note secured by a mortgage on the Property recorded with the Office of the Recorder of Deeds of Cook County, Illinois, as Document No. 1125718019 and assignment of rents recorded as Document No. 1125718020 hereby consents to the execution and recording of the foregoing Sixth Amendment to Declaration of Easements, Covenants and Restrictions for the Townhomes at Eastgate Village Townhouse Association: Annexation Amendment, and hereby agrees that the aforesaid loan documents are subject and subordinate to the provisions thereof.

IN WITNESS WHEREOF, American Chartered Bank has caused this instrument to be signed by its duly authorized officer on its behalf on this 30th day of January, 2012.

AMERICAN CHARTERED BANK

By: 
Name: Andrew Cameron
Title: Group Senior Vice President

STATE OF ILLINOIS)
) SS
COUNTY OF LAKE)

I, the undersigned, a Notary Public in and for the County and State, do hereby certify that Andrew Cameron, the Group Senior Vice President of American Chartered Bank, who is personally known to me to be the same person whose name is subscribed to the foregoing instrument as such Andrew Cameron appeared before me this day in person and acknowledged that such person signed and delivered said instrument as such person's free and voluntary act, and as the free and voluntary act of such Bank, for the uses and purposes therein set forth.

Given under my hand and Notarial Seal this 30th day of January, 2012.

Notary Public 

My Commission Expires: 11/15/2014



UNOFFICIAL COPY

EXHIBIT "A-1"

OPEN SPACE

THAT PART OF LOT 2 IN ANTONIO'S SUBDIVISION, BEING A RESUBDIVISION IN THE WEST HALF OF SECTION 27, TOWNSHIP 39 NORTH, RANGE 14, EAST OF THE THIRD PRINCIPAL MERIDIAN, ACCORDING TO THE PLAT OF SAID ANTONIO'S SUBDIVISION RECORDED APRIL 9, 2007 AS DOCUMENT NO. 0709906052, DESCRIBED AS FOLLOWS: COMMENCING AT THE NORTHWEST CORNER OF SAID LOT 2; THENCE SOUTH 89 DEGREES 56 MINUTES 20 SECONDS EAST ALONG THE NORTH LINE OF SAID LOT 2, 28.82 FEET TO THE POINT OF BEGINNING OF THIS LEGAL DESCRIPTION; THENCE SOUTH 00 DEGREES 04 MINUTES 41 SECONDS WEST, 50.51 FEET; THENCE SOUTH 89 DEGREES 58 MINUTES 29 SECONDS EAST, 313.80 FEET TO AN INTERSECTION WITH THE EAST LINE OF SAID LOT 2; THENCE SOUTH 00 DEGREES 00 MINUTES 00 SECONDS EAST ALONG SAID LAST DESCRIBED EAST LINE, 19.90 FEET; THENCE NORTH 89 DEGREES 59 MINUTES 08 SECONDS WEST, 256.55 FEET; THENCE SOUTH 00 DEGREES 00 MINUTES 52 SECONDS WEST, 44.36 FEET; THENCE SOUTH 30 DEGREES 47 MINUTES 24 SECONDS EAST, 8.65 FEET; THENCE SOUTH 89 DEGREES 59 MINUTES 08 SECONDS EAST, 252.13 FEET TO AN INTERSECTION WITH THE EAST LINE OF SAID LOT 2; THENCE SOUTH 00 DEGREES 00 MINUTES 00 SECONDS EAST ALONG SAID LAST DESCRIBED EAST LINE, 13.33 FEET; THENCE SOUTH 89 DEGREES 57 MINUTES 14 SECONDS WEST, 280.93 FEET TO THE WEST LINE OF SAID LOT 2; THENCE NORTHWESTERLY ALONG A NON TANGENT CURVED LINE, CONCAVE SOUTHWEST, HAVING A RADIUS OF 30.96 FEET, AN ARC LENGTH OF 3.33 FEET (THE CHORD TO SAID

CURVED LINE BEARS NORTH 30 DEGREES 28 MINUTES 57 SECONDS WEST, 3.33 FEET) TO A POINT OF COMPOUND CURVATURE; THENCE NORTHWESTERLY ALONG A CURVED LINE, CONCAVE SOUTHWEST, HAVING A RADIUS OF 74.72 FEET, AN ARC LENGTH OF 47.16 FEET (THE CHORD TO SAID CURVED LINE BEARS NORTH 51 DEGREES 38 MINUTES 52 SECONDS WEST, 46.38 FEET) TO A POINT OF REVERSE CURVATURE; THENCE NORTHWESTERLY ALONG A CURVED LINE, CONCAVE NORTHEAST, HAVING A RADIUS OF 35.84 FEET, AN ARC LENGTH OF 43.55 FEET (THE CHORD TO SAID CURVED LINE BEARS NORTH 34 DEGREES 55 MINUTES 06 SECONDS WEST, 40.92 FEET); THENCE NORTH 00 DEGREES 06 MINUTES 30 SECONDS WEST, 70.73 FEET TO THE NORTHWEST CORNER OF SAID LOT 2; THENCE SOUTH 89 DEGREES 56 MINUTES 20 SECONDS EAST ALONG THE NORTH LINE OF SAID LOT 2, 28.82 FEET TO THE POINT OF BEGINNING, IN COOK COUNTY, ILLINOIS.

Cook County Clerk's Office

UNOFFICIAL COPY**EXHIBIT "A-2"**

ASSOCIATES
#306

THAT PART OF LOT 2 IN ANTONIO'S SUBDIVISION, BEING A RESUBDIVISION IN THE WEST HALF OF SECTION 27, TOWNSHIP 39 NORTH, RANGE 14, EAST OF THE THIRD PRINCIPAL MERIDIAN, ACCORDING TO THE PLAT THEREOF RECORDED APRIL 9, 2007 AS DOCUMENT NO. 0709906052, DESCRIBED AS FOLLOWS: COMMENCING AT THE NORTHEAST CORNER OF SAID LOT 2; THENCE SOUTH 00 DEGREES 00 MINUTES 00 SECONDS EAST, ALONG THE EAST LINE THEREOF, 122.01 FEET; THENCE NORTH 89 DEGREES 59 MINUTES 08 SECONDS WEST, 236.03 FEET TO THE POINT OF BEGINNING OF THIS LEGAL DESCRIPTION; THENCE CONTINUING NORTH 89 DEGREES 59 MINUTES 08 SECONDS WEST, 16.10 FEET; THENCE NORTH 30 DEGREES 47 MINUTES 24 SECONDS WEST, 8.65 FEET; THENCE NORTH 00 DEGREES 00 MINUTES 52 SECONDS EAST, 44.36 FEET; THENCE SOUTH 89 DEGREES 59 MINUTES 08 SECONDS EAST, 20.53 FEET; THENCE SOUTH 00 DEGREES 00 MINUTES 52 SECONDS EAST, 51.79 FEET TO THE POINT OF BEGINNING, IN COOK COUNTY, ILLINOIS.

ADDRESS = #334

THAT PART OF LOT 2 IN ANTONIO'S SUBDIVISION, BEING A RESUBDIVISION IN THE WEST HALF OF SECTION 27, TOWNSHIP 39 NORTH, RANGE 14, EAST OF THE THIRD PRINCIPAL MERIDIAN, ACCORDING TO THE PLAT THEREOF RECORDED APRIL 9, 2007 AS DOCUMENT NO. 0709906052, DESCRIBED AS FOLLOWS: COMMENCING AT THE NORTHEAST CORNER OF SAID LOT 2; THENCE SOUTH 00 DEGREES 00 MINUTES 00 SECONDS EAST, ALONG THE EAST LINE THEREOF, 122.01 FEET; THENCE NORTH 89 DEGREES 59 MINUTES 08 SECONDS WEST, 38.69 FEET TO THE POINT OF BEGINNING OF THIS LEGAL DESCRIPTION; THENCE CONTINUING NORTH 89 DEGREES 59 MINUTES 08 SECONDS WEST, 19.97 FEET; THENCE NORTH 00 DEGREES 00 MINUTES 52 SECONDS EAST, 51.79 FEET; THENCE SOUTH 89 DEGREES 59 MINUTES 08 SECONDS EAST, 19.97 FEET; THENCE SOUTH 00 DEGREES 00 MINUTES 55 SECONDS EAST, 51.79 FEET TO THE POINT OF BEGINNING, IN COOK COUNTY, ILLINOIS.

ADDRESS = #336

THAT PART OF LOT 2 IN ANTONIO'S SUBDIVISION, BEING A RESUBDIVISION IN THE WEST HALF OF SECTION 27, TOWNSHIP 39 NORTH, RANGE 14, EAST OF THE THIRD PRINCIPAL MERIDIAN, ACCORDING TO THE PLAT THEREOF RECORDED APRIL 9, 2007 AS DOCUMENT NO. 0709906052, DESCRIBED AS FOLLOWS: COMMENCING AT THE NORTHEAST CORNER OF SAID LOT 2; THENCE SOUTH 00 DEGREES 00 MINUTES 00 SECONDS EAST, ALONG THE EAST LINE THEREOF, 122.01 FEET; THENCE NORTH 89 DEGREES 59 MINUTES 08 SECONDS WEST, 21.29 FEET TO THE POINT OF BEGINNING OF THIS LEGAL DESCRIPTION; THENCE CONTINUING NORTH 89 DEGREES 59 MINUTES 08 SECONDS WEST, 17.40 FEET; THENCE NORTH 00 DEGREES 00 MINUTES 55 SECONDS EAST, 51.79 FEET; THENCE SOUTH 89 DEGREES 59 MINUTES 08 SECONDS EAST, 17.40 FEET; THENCE SOUTH 00 DEGREES 00 MINUTES 55 SECONDS EAST, 51.79 FEET TO THE POINT OF BEGINNING, IN COOK COUNTY, ILLINOIS.

ADDRESS = #338

THAT PART OF LOT 2 IN ANTONIO'S SUBDIVISION, BEING A RESUBDIVISION IN THE WEST HALF OF SECTION 27, TOWNSHIP 39 NORTH, RANGE 14, EAST OF THE THIRD PRINCIPAL MERIDIAN, ACCORDING TO THE PLAT THEREOF RECORDED APRIL 9, 2007 AS DOCUMENT NO. 0709906052, DESCRIBED AS FOLLOWS: COMMENCING AT THE NORTHEAST CORNER OF SAID LOT 2; THENCE SOUTH 00 DEGREES 00 MINUTES 00 SECONDS EAST, ALONG THE EAST LINE THEREOF, 122.01 FEET TO THE POINT OF BEGINNING OF THIS LEGAL DESCRIPTION; THENCE NORTH 89 DEGREES 59 MINUTES 08 SECONDS WEST, 21.29 FEET; THENCE NORTH 00 DEGREES 00 MINUTES 55 SECONDS EAST, 51.79 FEET; THENCE SOUTH 89 DEGREES 59 MINUTES 08 SECONDS EAST, 21.28 FEET TO AN INTERSECTION WITH THE EAST LINE OF SAID LOT 2; THENCE SOUTH 00 DEGREES 00 MINUTES 00 SECONDS EAST, ALONG SAID LAST DESCRIBED EAST LINE, 51.79 FEET TO THE POINT OF BEGINNING, IN COOK COUNTY, ILLINOIS.

UNOFFICIAL COPY

0813322016 Page: 10 of 46

Exhibit "A"

**SIXTH AMENDMENT TO DECLARATION OF EASEMENTS,
COVENANTS AND RESTRICTIONS FOR THE TOWNHOMES AT EASTGATE
VILLAGE TOWNHOUSE ASSOCIATION: ANNEXATION AMENDMENT****AMENDED LEGAL DESCRIPTION OF THE PROPERTY
INCLUDING THE FIFTH ADDITIONAL PROPERTY**

BUILDING 5A (UNIT 53): THAT PART OF LOTS 1 AND 5 IN ANTONIO'S SUBDIVISION, BEING A RESUBDIVISION IN THE WEST HALF OF SECTION 27, TOWNSHIP 39 NORTH, RANGE 14, EAST OF THE THIRD PRINCIPAL MERIDIAN, ACCORDING TO THE PLAT OF SAID ANTONIO'S SUBDIVISION RECORDED APRIL 9, 2007 AS DOCUMENT NO. 0709906052, DESCRIBED AS FOLLOWS: COMMENCING AT THE SOUTHEAST CORNER OF SAID LOT 1, BEING ALSO THE NORTHEAST CORNER OF LOT 5, THENCE NORTH 00 DEGREES 03 MINUTES 45 SECONDS EAST ALONG THE EAST LINE OF SAID LOT 1, A DISTANCE OF 38.93 FEET; THENCE NORTH 89 DEGREES 56 MINUTES 15 SECONDS WEST, 14.12 FEET; THENCE NORTH 90 DEGREES 00 MINUTES 00 SECONDS WEST, 89.79 FEET TO THE POINT OF BEGINNING; THENCE NORTH 90 DEGREES 00 MINUTES 00 SECONDS EAST, 16.79 FEET TO AN INTERSECTION WITH THE CENTER OF A PARTY WALL EXTENDED; THENCE SOUTH 00 DEGREES 13 MINUTES 08 SECONDS EAST ALONG SAID PARTY WALL, 49.61 FEET TO THE SOUTHERNMOST LINE BETWEEN LOTS 1 AND 5; THENCE NORTH 90 DEGREES 00 MINUTES 00 SECONDS WEST ALONG SAID LINE, 22.50 FEET; THENCE NORTH 00 DEGREES 15 MINUTES 03 SECONDS WEST, 46.31 FEET; THENCE NORTH 59 DEGREES 57 MINUTES 33 SECONDS EAST, 6.61 FEET TO THE POINT OF BEGINNING, IN COOK COUNTY, ILLINOIS.

BUILDING 5A (UNIT 54): THAT PART OF LOTS 1 AND 5 IN ANTONIO'S SUBDIVISION, BEING A RESUBDIVISION IN THE WEST HALF OF SECTION 27, TOWNSHIP 39 NORTH, RANGE 14, EAST OF THE THIRD PRINCIPAL MERIDIAN, ACCORDING TO THE PLAT OF SAID ANTONIO'S SUBDIVISION RECORDED APRIL 9, 2007 AS DOCUMENT NO. 0709906052, DESCRIBED AS FOLLOWS: COMMENCING AT THE SOUTHEAST CORNER OF SAID LOT 1, BEING ALSO THE NORTHEAST CORNER OF LOT 5, THENCE NORTH 00 DEGREES 03 MINUTES 45 SECONDS EAST ALONG THE EAST LINE OF SAID LOT 1, A DISTANCE OF 38.93 FEET; THENCE NORTH 89 DEGREES 56 MINUTES 15 SECONDS WEST, 14.12 FEET; THENCE NORTH 90 DEGREES 00 MINUTES 00 SECONDS WEST, 73.00 FEET TO AN INTERSECTION WITH THE CENTER OF A PARTY WALL EXTENDED FOR A POINT OF BEGINNING; THENCE NORTH 90 DEGREES 00 MINUTES 00 SECONDS EAST, 17.35 FEET TO AN INTERSECTION WITH THE CENTER OF A PARTY WALL EXTENDED; THENCE SOUTH 00 DEGREES 11 MINUTES 00 SECONDS EAST ALONG SAID PARTY WALL, 49.61 FEET TO THE SOUTHERNMOST LINE BETWEEN LOTS 1 AND 5; THENCE NORTH 90 DEGREES 00 MINUTES 00 SECONDS WEST ALONG SAID LINE, 17.32 FEET TO AN INTERSECTION WITH THE CENTER OF A PARTY WALL EXTENDED; THENCE NORTH 00 DEGREES 13 MINUTES 08 SECONDS WEST ALONG SAID PARTY WALL, 49.61 FEET TO THE POINT OF BEGINNING, IN COOK COUNTY, ILLINOIS.

BUILDING 5A (UNIT 55): THAT PART OF LOTS 1 AND 5 IN ANTONIO'S SUBDIVISION, BEING A RESUBDIVISION IN THE WEST HALF OF SECTION 27,

EV 5th Am 711 Dec (04/08)

8

UNOFFICIAL COPY

0813322016 Page: 11 of 46

TOWNSHIP 39 NORTH, RANGE 14, EAST OF THE THIRD PRINCIPAL MERIDIAN, ACCORDING TO THE PLAT OF SAID ANTONIO'S SUBDIVISION RECORDED APRIL 9, 2007 AS DOCUMENT NO. 0709906052, DESCRIBED AS FOLLOWS: COMMENCING AT THE SOUTHEAST CORNER OF SAID LOT 1, BEING ALSO THE NORTHEAST CORNER OF LOT 5, THENCE NORTH 00 DEGREES 03 MINUTES 45 SECONDS EAST ALONG THE EAST LINE OF SAID LOT 1, A DISTANCE OF 38.93 FEET; THENCE NORTH 89 DEGREES 56 MINUTES 15 SECONDS WEST, 14.12 FEET; THENCE NORTH 90 DEGREES 00 MINUTES 00 SECONDS WEST, 55.65 FEET TO AN INTERSECTION WITH THE CENTER OF A PARTY WALL EXTENDED FOR A POINT OF BEGINNING; THENCE NORTH 90 DEGREES 00 MINUTES 00 SECONDS EAST, 17.35 FEET TO AN INTERSECTION WITH THE CENTER OF A PARTY WALL EXTENDED; THENCE SOUTH 00 DEGREES 08 MINUTES 51 SECONDS EAST ALONG SAID PARTY WALL, 49.61 FEET TO THE SOUTHERNMOST LINE BETWEEN LOTS 1 AND 5; THENCE NORTH 90 DEGREES 00 MINUTES 00 SECONDS WEST ALONG SAID LINE, 0.43 FEET; THENCE NORTH 00 DEGREES 00 MINUTES 00 SECONDS EAST, 3.56 FEET; THENCE NORTH 90 DEGREES 00 MINUTES 00 SECONDS WEST, 16.45 FEET; THENCE SOUTH 00 DEGREES 00 MINUTES 00 SECONDS EAST, 3.56 TO THE SOUTHERNMOST LINE BETWEEN LOTS 1 AND 5; THENCE NORTH 90 DEGREES 00 MINUTES 00 SECONDS WEST ALONG SAID LINE, 0.44 FEET TO AN INTERSECTION WITH THE CENTER OF A PARTY WALL EXTENDED; THENCE NORTH 00 DEGREES 11 MINUTES 00 SECONDS WEST ALONG SAID PARTY WALL, 49.61 FEET TO THE POINT OF BEGINNING, IN COOK COUNTY, ILLINOIS.

BUILDING 5A (UNIT 56): THAT PART OF LOTS 1 AND 5 IN ANTONIO'S SUBDIVISION, BEING A RESUBDIVISION IN THE WEST HALF OF SECTION 27, TOWNSHIP 39 NORTH, RANGE 14, EAST OF THE THIRD PRINCIPAL MERIDIAN, ACCORDING TO THE PLAT OF SAID ANTONIO'S SUBDIVISION RECORDED APRIL 9, 2007 AS DOCUMENT NO. 0709906052, DESCRIBED AS FOLLOWS: COMMENCING AT THE SOUTHEAST CORNER OF SAID LOT 1, BEING ALSO THE NORTHEAST CORNER OF LOT 5, THENCE NORTH 00 DEGREES 03 MINUTES 45 SECONDS EAST ALONG THE EAST LINE OF SAID LOT 1, A DISTANCE OF 38.93 FEET; THENCE NORTH 89 DEGREES 56 MINUTES 15 SECONDS WEST, 14.12 FEET; THENCE NORTH 90 DEGREES 00 MINUTES 00 SECONDS WEST, 38.30 FEET TO AN INTERSECTION WITH THE CENTER OF A PARTY WALL EXTENDED FOR A POINT OF BEGINNING; THENCE NORTH 90 DEGREES 00 MINUTES 00 SECONDS EAST, 17.34 FEET TO AN INTERSECTION WITH THE CENTER OF A PARTY WALL EXTENDED; THENCE SOUTH 00 DEGREES 06 MINUTES 47 SECONDS EAST ALONG SAID PARTY WALL, 49.61 FEET TO THE SOUTHERNMOST LINE BETWEEN LOTS 1 AND 5; THENCE NORTH 90 DEGREES 00 MINUTES 00 SECONDS WEST ALONG SAID LINE, 17.31 FEET TO AN INTERSECTION WITH THE CENTER OF A PARTY WALL EXTENDED; THENCE NORTH 00 DEGREES 08 MINUTES 51 SECONDS WEST ALONG SAID PARTY WALL, 49.61 FEET TO THE POINT OF BEGINNING, IN COOK COUNTY, ILLINOIS.

BUILDING 5A (UNIT 57): THAT PART OF LOTS 1 AND 5 IN ANTONIO'S SUBDIVISION, BEING A RESUBDIVISION IN THE WEST HALF OF SECTION 27, TOWNSHIP 39 NORTH, RANGE 14, EAST OF THE THIRD PRINCIPAL MERIDIAN, ACCORDING TO THE PLAT OF SAID ANTONIO'S SUBDIVISION RECORDED APRIL 9, 2007 AS DOCUMENT NO. 0709906052, DESCRIBED AS FOLLOWS: COMMENCING AT THE SOUTHEAST CORNER OF SAID LOT 1, BEING ALSO THE NORTHEAST CORNER OF LOT 5, THENCE NORTH 00 DEGREES 03 MINUTES 45 SECONDS EAST ALONG THE EAST LINE OF SAID LOT 1, A DISTANCE OF 38.93 FEET; THENCE NORTH 89

EV 5th Am TH Dec (04/08)

9

UNOFFICIAL COPY

0813322016 Page: 12 of 46

DEGREES 56 MINUTES 15 SECONDS WEST, 14.12 FEET; THENCE NORTH 90 DEGREES 00 MINUTES 00 SECONDS WEST, 20.96 FEET TO AN INTERSECTION WITH THE CENTER OF A PARTY WALL EXTENDED FOR A POINT OF BEGINNING; THENCE NORTH 90 DEGREES 00 MINUTES 00 SECONDS EAST, 20.96 FEET; THENCE SOUTH 59 DEGREES 56 MINUTES 12 SECONDS EAST, 1.82 FEET; THENCE SOUTH 00 DEGREES 03 MINUTES 55 SECONDS EAST, 48.70 FEET TO THE EXTENSION OF THE SOUTHERNMOST LINE BETWEEN LOTS 1 AND 5, PROJECTED EAST; THENCE NORTH 90 DEGREES 00 MINUTES 00 SECONDS WEST, 22.50 FEET TO AN INTERSECTION WITH THE CENTER OF A PARTY WALL; THENCE NORTH 00 DEGREES 06 MINUTES 47 SECONDS WEST ALONG SAID PARTY WALL, 49.61 FEET TO THE POINT OF BEGINNING, IN COOK COUNTY, ILLINOIS.

BUILDING 5 (35B)-COMMON AREA STAIRWELL/FIRE ESCAPE EASEMENT: THAT PART OF LOT 5 IN ANTONIO'S SUBDIVISION, BEING A RESUBDIVISION IN THE WEST HALF OF SECTION 27, TOWNSHIP 39 NORTH, RANGE 14, EAST OF THE THIRD PRINCIPAL MERIDIAN, ACCORDING TO THE PLAT OF SAID ANTONIO'S SUBDIVISION RECORDED APRIL 9, 2007 AS DOCUMENT NO. 0709906052, DESCRIBED AS FOLLOWS: COMMENCING AT THE NORTHEAST CORNER OF LOT 5, BEING ALSO THE SOUTHEAST CORNER OF SAID LOT 1, THENCE SOUTH 00 DEGREES 03 MINUTES 45 SECONDS WEST ALONG THE EAST LINE OF SAID LOT 5, A DISTANCE OF 9.90 FEET; THENCE NORTH 89 DEGREES 56 MINUTES 15 SECONDS WEST, 5.48 FEET TO THE NORTHEAST CORNER OF A BRICK ENCLOSED FIRE ESCAPE FOR THE POINT OF BEGINNING; THENCE SOUTH 00 DEGREES 14 MINUTES 41 SECONDS WEST ALONG THE EAST FACE OF BUILDING, 21.40 FEET TO THE SOUTHEAST CORNER OF SAID FIRE ESCAPE; THENCE SOUTH 89 DEGREES 48 MINUTES 48 SECONDS WEST ALONG THE SOUTH FACE OF SAID FIRE ESCAPE, 9.04 FEET; THENCE NORTH 00 DEGREES 04 MINUTES 33 SECONDS WEST, 0.70 FEET TO THE NORTH FACE OF A 3 STORY BRICK BUILDING; THENCE NORTH 89 DEGREES 58 MINUTES 11 SECONDS WEST ALONG SAID NORTH FACE OF BUILDING, 5.00 FEET; THENCE NORTH 00 DEGREES 13 MINUTES 26 SECONDS EAST, 5.00 FEET; THENCE SOUTH 89 DEGREES 58 MINUTES 11 SECONDS EAST, 5.00 FEET TO THE WEST FACE OF A BRICK ENCLOSED FIRE ESCAPE; THENCE NORTH 00 DEGREES 13 MINUTES 26 SECONDS EAST ALONG SAID WEST FACE, 9.98 FEET; THENCE NORTH 89 DEGREES 58 MINUTES 40 SECONDS WEST, 5.00 FEET; THENCE NORTH 00 DEGREES 13 MINUTES 26 SECONDS EAST, 5.00 FEET TO THE SOUTH FACE OF A 3 STORY BRICK BUILDING; THENCE SOUTH 89 DEGREES 58 MINUTES 41 SECONDS EAST ALONG SAID SOUTH FACE OF BUILDING, 5.00 FEET; THENCE NORTH 00 DEGREES 40 MINUTES 47 SECONDS WEST, 0.63 FEET TO THE NORTH FACE OF A BRICK ENCLOSED FIRE ESCAPE; THENCE NORTH 89 DEGREES 15 MINUTES 00 SECONDS EAST ALONG SAID NORTH FACE, 9.06 FEET TO THE POINT OF BEGINNING, IN COOK COUNTY, ILLINOIS.

BUILDING 4 (UNIT 27): THAT PART OF LOT 1 IN ANTONIO'S SUBDIVISION, BEING A RESUBDIVISION IN THE WEST HALF OF SECTION 27, TOWNSHIP 39 NORTH, RANGE 14, EAST OF THE THIRD PRINCIPAL MERIDIAN, ACCORDING TO THE PLAT OF SAID ANTONIO'S SUBDIVISION RECORDED APRIL 9, 2007 AS DOCUMENT NO. 0709906052, DESCRIBED AS FOLLOWS: COMMENCING AT THE NORTHEAST CORNER OF SAID LOT 1, THENCE NORTH 89 DEGREES 56 MINUTES 20 SECONDS WEST ALONG THE NORTH LINE OF SAID LOT 1, A DISTANCE OF 92.00 FEET; THENCE SOUTH 00 DEGREES 03 MINUTES 40 SECONDS WEST, 22.90 FEET TO THE INTERSECTION OF A PARTY WALL WITH THE NORTH FACE OF A BRICK BUILDING FOR A POINT OF

EV 5th Am TH Dec (04/08)

10

UNOFFICIAL COPY

0813322016 Page: 13 of 46

BEGINNING; THENCE SOUTH 89 DEGREES 55 MINUTES 12 SECONDS EAST ALONG SAID NORTH FACE, 0.31 FEET NORTHEAST CORNER OF A BRICK BUILDING ; THENCE SOUTH 01 DEGREE 07 MINUTES 03 SECONDS EAST ALONG THE EAST FACE OF SAID BUILDING, 3.69 FEET TO A CORNER OF SAID BUILDING; THENCE SOUTH 89 DEGREES 48 MINUTES 16 SECONDS EAST ALONG THE NORTH FACE OF SAID BUILDING AND EASTERLY EXTENSION THEREOF, 19.71 FEET; THENCE SOUTH 00 DEGREES 00 MINUTES 03 SECONDS EAST, 46.14 FEET; THENCE NORTH 89 DEGREES 55 MINUTES 12 SECONDS WEST, 20.09 FEET TO AN INTERSECTION WITH A PARTY WALL EXTENDED SOUTH; THENCE NORTH 00 DEGREES 00 MINUTES 03 SECONDS WEST ALONG SAID PARTY WALL AND SOUTHERLY EXTENSION THEREOF, 49.87 FEET TO THE POINT OF BEGINNING, IN COOK COUNTY, ILLINOIS.

BUILDING 5 (UNIT 13): THAT PART OF LOT 1 IN ANTONIO'S SUBDIVISION, BEING A RESUBDIVISION IN THE WEST HALF OF SECTION 27, TOWNSHIP 39 NORTH, RANGE 14, EAST OF THE THIRD PRINCIPAL MERIDIAN, ACCORDING TO THE PLAT OF SAID ANTONIO'S SUBDIVISION RECORDED APRIL 9, 2007 AS DOCUMENT NO. 0709906052, DESCRIBED AS FOLLOWS: COMMENCING AT THE SOUTHWEST CORNER OF SAID LOT 1, THENCE NORTH 00 DEGREES 00 MINUTES 00 SECONDS EAST ALONG THE SOUTH LINE OF SAID LOT 1, A DISTANCE OF 110.93 FEET; THENCE NORTH 00 DEGREES 00 MINUTES 00 SECONDS EAST, 7.25 FEET; THENCE NORTH 90 DEGREES 00 MINUTES 00 SECONDS EAST, 86.37 FEET; THENCE NORTH 00 DEGREES 00 MINUTES 00 SECONDS EAST, 58.32 FEET TO THE POINT OF BEGINNING; THENCE NORTH 00 DEGREES 06 MINUTES 55 SECONDS WEST ALONG THE SOUTHERLY EXTENSION OF THE WEST FACE OF A BRICK BUILDING, 49.77 FEET TO THE NORTHWEST CORNER OF SAID BUILDING; THENCE SOUTH 89 DEGREES 53 MINUTES 17 SECONDS EAST ALONG THE NORTH FACE OF SAID BUILDING, 20.47 FEET TO AN INTERSECTION WITH THE CENTER OF A PARTY WALL; THENCE SOUTH 00 DEGREES 05 MINUTES 10 SECONDS EAST ALONG SAID PARTY WALL AND SOUTHERLY EXTENSION THEREOF, 49.78 FEET; THENCE NORTH 89 DEGREES 52 MINUTES 42 SECONDS WEST, 20.44 FEET TO THE POINT OF BEGINNING, IN COOK COUNTY, ILLINOIS.

BUILDING 5 (UNIT 14): THAT PART OF LOT 1 IN ANTONIO'S SUBDIVISION, BEING A RESUBDIVISION IN THE WEST HALF OF SECTION 27, TOWNSHIP 39 NORTH, RANGE 14, EAST OF THE THIRD PRINCIPAL MERIDIAN, ACCORDING TO THE PLAT OF SAID ANTONIO'S SUBDIVISION RECORDED APRIL 9, 2007 AS DOCUMENT NO. 0709906052, DESCRIBED AS FOLLOWS: COMMENCING AT THE SOUTHWEST CORNER OF SAID LOT 1, THENCE NORTH 90 DEGREES 00 MINUTES 00 SECONDS EAST ALONG THE SOUTH LINE OF SAID LOT 1, A DISTANCE OF 110.93 FEET; THENCE NORTH 00 DEGREES 00 MINUTES 00 SECONDS EAST, 7.25 FEET; THENCE NORTH 90 DEGREES 00 MINUTES 00 SECONDS EAST, 86.37 FEET; THENCE NORTH 00 DEGREES 00 MINUTES 00 SECONDS EAST, 58.32 FEET; THENCE SOUTH 89 DEGREES 52 MINUTES 42 SECONDS EAST, 20.44 FEET TO AN INTERSECTION WITH THE CENTER OF A PARTY WALL EXTENDED FOR A POINT OF BEGINNING; THENCE NORTH 00 DEGREES 05 MINUTES 10 SECONDS WEST ALONG SAID PARTY WALL, 49.78 FEET TO THE NORTH FACE OF A BRICK BUILDING; THENCE SOUTH 89 DEGREES 53 MINUTES 17 SECONDS EAST ALONG THE NORTH FACE OF SAID BUILDING, 17.34 FEET TO AN INTERSECTION WITH THE CENTER OF A PARTY WALL; THENCE SOUTH 00 DEGREES 04 MINUTES 19 SECONDS EAST ALONG SAID PARTY WALL AND SOUTHERLY EXTENSION THEREOF, 49.78 FEET; THENCE NORTH 89 DEGREES 52 MINUTES 42 SECONDS WEST, 17.33 FEET TO THE POINT OF BEGINNING, IN COOK COUNTY, ILLINOIS.

EV 5th Am TH Dec (04/08)

11

UNOFFICIAL COPY

0813322016 Page: 14 of 46

BUILDING 5 (UNIT 15): THAT PART OF LOT 1 IN ANTONIO'S SUBDIVISION, BEING A RESUBDIVISION IN THE WEST HALF OF SECTION 27, TOWNSHIP 39 NORTH, RANGE 14, EAST OF THE THIRD PRINCIPAL MERIDIAN, ACCORDING TO THE PLAT OF SAID ANTONIO'S SUBDIVISION RECORDED APRIL 9, 2007 AS DOCUMENT NO. 0709906052, DESCRIBED AS FOLLOWS: COMMENCING AT THE SOUTHWEST CORNER OF SAID LOT 1, THENCE NORTH 90 DEGREES 00 MINUTES 00 SECONDS EAST ALONG THE SOUTH LINE OF SAID LOT 1, A DISTANCE OF 110.93 FEET; THENCE NORTH 00 DEGREES 00 MINUTES 00 SECONDS EAST, 7.25 FEET; THENCE NORTH 90 DEGREES 00 MINUTES 00 SECONDS EAST, 86.37 FEET; THENCE NORTH 00 DEGREES 00 MINUTES 00 SECONDS EAST, 58.32 FEET; THENCE SOUTH 89 DEGREES 52 MINUTES 42 SECONDS EAST, 37.77 FEET TO AN INTERSECTION WITH THE CENTER OF A PARTY WALL EXTENDED FOR A POINT OF BEGINNING; THENCE NORTH 00 DEGREES 04 MINUTES 19 SECONDS WEST ALONG SAID PARTY WALL, 49.78 FEET TO THE NORTH FACE OF A BRICK BUILDING; THENCE SOUTH 89 DEGREES 53 MINUTES 17 SECONDS EAST ALONG THE NORTH FACE OF SAID BUILDING, 0.32 FEET TO AN EXTERIOR CORNER OF SAID BUILDING; THENCE SOUTH 00 DEGREES 06 MINUTES 43 SECONDS WEST ALONG THE FACE OF SAID BUILDING, 3.57 FEET TO AN EXTERIOR CORNER OF SAID BUILDING; THENCE SOUTH 89 DEGREES 53 MINUTES 17 SECONDS EAST ALONG THE FACE OF SAID BUILDING, 16.72 FEET TO AN EXTERIOR CORNER OF SAID BUILDING; THENCE NORTH 00 DEGREES 06 MINUTES 43 SECONDS EAST, 3.57 FEET TO AN EXTERIOR CORNER OF SAID BUILDING; THENCE SOUTH 89 DEGREES 53 MINUTES 17 SECONDS EAST ALONG THE NORTH FACE OF SAID BUILDING, 0.32 FEET TO AN INTERSECTION WITH THE CENTER OF A PARTY WALL; THENCE SOUTH 00 DEGREES 02 MINUTES 36 SECONDS EAST ALONG SAID PARTY WALL AND SOUTHERLY EXTENSION THEREOF, 49.78 FEET; THENCE NORTH 89 DEGREES 52 MINUTES 42 SECONDS WEST, 17.34 FEET TO THE POINT OF BEGINNING, IN COOK COUNTY, ILLINOIS.

BUILDING 5 (UNIT 16): THAT PART OF LOT 1 IN ANTONIO'S SUBDIVISION, BEING A RESUBDIVISION IN THE WEST HALF OF SECTION 27, TOWNSHIP 39 NORTH, RANGE 14, EAST OF THE THIRD PRINCIPAL MERIDIAN, ACCORDING TO THE PLAT OF SAID ANTONIO'S SUBDIVISION RECORDED APRIL 9, 2007 AS DOCUMENT NO. 0709906052, DESCRIBED AS FOLLOWS: COMMENCING AT THE SOUTHWEST CORNER OF SAID LOT 1, THENCE NORTH 90 DEGREES 00 MINUTES 00 SECONDS EAST ALONG THE SOUTH LINE OF SAID LOT 1, A DISTANCE OF 110.93 FEET; THENCE NORTH 00 DEGREES 00 MINUTES 00 SECONDS EAST, 7.25 FEET; THENCE NORTH 90 DEGREES 00 MINUTES 00 SECONDS EAST, 86.37 FEET; THENCE NORTH 00 DEGREES 00 MINUTES 00 SECONDS EAST, 58.32 FEET; THENCE SOUTH 89 DEGREES 52 MINUTES 42 SECONDS EAST, 55.11 FEET TO AN INTERSECTION WITH THE CENTER OF A PARTY WALL EXTENDED FOR A POINT OF BEGINNING; THENCE NORTH 00 DEGREES 02 MINUTES 36 SECONDS WEST ALONG SAID PARTY WALL, 49.78 FEET TO THE NORTH FACE OF A BRICK BUILDING; THENCE SOUTH 89 DEGREES 53 MINUTES 17 SECONDS EAST ALONG THE NORTH FACE OF SAID BUILDING, 17.34 FEET TO AN INTERSECTION WITH THE CENTER OF A PARTY WALL; THENCE SOUTH 00 DEGREES 01 MINUTES 45 SECONDS EAST ALONG SAID PARTY WALL AND SOUTHERLY EXTENSION THEREOF, 49.78 FEET; THENCE NORTH 89 DEGREES 52 MINUTES 42 SECONDS WEST, 17.33 FEET TO THE POINT OF BEGINNING, IN COOK COUNTY, ILLINOIS.

BUILDING 5 (UNIT 17): THAT PART OF LOT 1 IN ANTONIO'S SUBDIVISION, BEING A RESUBDIVISION IN THE WEST HALF OF SECTION 27, TOWNSHIP 39 NORTH, RANGE 14, EAST OF THE THIRD PRINCIPAL MERIDIAN, ACCORDING TO THE PLAT OF SAID

UNOFFICIAL COPY

0813322016 Page: 15 of 46

ANTONIO'S SUBDIVISION RECORDED APRIL 9, 2007 AS DOCUMENT NO. 0709906052, DESCRIBED AS FOLLOWS: COMMENCING AT THE SOUTHWEST CORNER OF SAID LOT 1, THENCE NORTH 90 DEGREES 00 MINUTES 00 SECONDS EAST ALONG THE SOUTH LINE OF SAID LOT 1, A DISTANCE OF 110.93 FEET; THENCE NORTH 00 DEGREES 00 MINUTES 00 SECONDS EAST, 7.25 FEET; THENCE NORTH 90 DEGREES 00 MINUTES 00 SECONDS EAST, 86.37 FEET; THENCE NORTH 00 DEGREES 00 MINUTES 00 SECONDS EAST, 58.32 FEET; THENCE SOUTH 89 DEGREES 52 MINUTES 42 SECONDS EAST, 72.44 FEET TO AN INTERSECTION WITH THE CENTER OF A PARTY WALL EXTENDED FOR A POINT OF BEGINNING; THENCE NORTH 00 DEGREES 01 MINUTES 45 SECONDS WEST ALONG SAID PARTY WALL, 49.78 FEET TO THE NORTH FACE OF A BRICK BUILDING; THENCE SOUTH 89 DEGREES 53 MINUTES 17 SECONDS EAST ALONG THE NORTH FACE OF SAID BUILDING, 22.80 FEET; THENCE SOUTH 00 DEGREES 00 MINUTES 14 SECONDS EAST, 49.79 FEET; THENCE NORTH 89 DEGREES 52 MINUTES 42 SECONDS WEST, 22.78 FEET TO THE POINT OF BEGINNING, IN COOK COUNTY, ILLINOIS.

BUILDING 5-COMMON AREA STAIRWELL/FIRE ESCAPE EASEMENT: THAT PART OF LOT 1 IN ANTONIO'S SUBDIVISION, BEING A RESUBDIVISION IN THE WEST HALF OF SECTION 27, TOWNSHIP 39 NORTH, RANGE 14, EAST OF THE THIRD PRINCIPAL MERIDIAN, ACCORDING TO THE PLAT OF SAID ANTONIO'S SUBDIVISION RECORDED APRIL 9, 2007 AS DOCUMENT NO. 0709906052, DESCRIBED AS FOLLOWS: COMMENCING AT THE SOUTHWEST CORNER OF SAID LOT 1, THENCE NORTH 90 DEGREES 00 MINUTES 00 SECONDS EAST ALONG THE SOUTH LINE OF SAID LOT 1, A DISTANCE OF 110.93 FEET; THENCE NORTH 00 DEGREES 00 MINUTES 00 SECONDS EAST, 7.25 FEET; THENCE NORTH 90 DEGREES 00 MINUTES 00 SECONDS EAST, 78.04 FEET; THENCE NORTH 00 DEGREES 00 MINUTES 00 SECONDS EAST, 77.64 FEET TO THE SOUTHWEST CORNER OF A BRICK ENCLOSED FIRE ESCAPE FOR A POINT OF BEGINNING; THENCE NORTH 00 DEGREES 01 MINUTES 04 SECONDS EAST ALONG THE WEST FACE OF SAID FIRE ESCAPE, 20.79 FEET TO THE NORTHWEST CORNER OF SAID FIRE ESCAPE; THENCE SOUTH 89 DEGREES 29 MINUTES 16 SECONDS EAST, 8.25 FEET TO THE WEST FACE OF A BRICK BUILDING; THENCE SOUTH 00 DEGREES 06 MINUTES 53 SECONDS EAST ALONG SAID WEST FACE PROJECTED SOUTH, 20.72 FEET TO THE SOUTH FACE OF SAID FIRE ESCAPE; THENCE NORTH 89 DEGREES 58 MINUTES 56 SECONDS WEST, 8.29 FEET TO THE POINT OF BEGINNING, IN COOK COUNTY, ILLINOIS.

BUILDING 1 (UNIT 1): THAT PART OF LOT 1 IN ANTONIO'S SUBDIVISION, BEING A RESUBDIVISION IN THE WEST HALF OF SECTION 27, TOWNSHIP 39 NORTH, RANGE 14, EAST OF THE THIRD PRINCIPAL MERIDIAN, ACCORDING TO THE PLAT OF SAID ANTONIO'S SUBDIVISION RECORDED APRIL 9, 2007 AS DOCUMENT NO. 0709906052, DESCRIBED AS FOLLOWS: COMMENCING AT THE SOUTHWEST CORNER OF SAID LOT 1, THENCE NORTH 00 DEGREES 03 MINUTES 45 SECONDS EAST ALONG THE EAST LINE OF SAID LOT 1, A DISTANCE OF 102.34 FEET; THENCE NORTH 89 DEGREES 56 MINUTES 15 SECONDS WEST, 0.57 FEET TO THE POINT OF BEGINNING; THENCE NORTH 89 DEGREES 58 MINUTES 50 SECONDS WEST ALONG THE SOUTH FACE OF A MULTISTORY OVERHANG PRODUCED EAST, 49.38 FEET TO AN INTERSECTION WITH THE WEST FACE OF A BRICK BUILDING EXTENDED SOUTH; THENCE NORTH 00 DEGREES 03 MINUTES 38 SECONDS EAST ALONG SAID WEST FACE OF BRICK BUILDING AND EXTENSION THEREOF, 22.77 FEET TO AN INTERSECTION WITH THE CENTER OF A PARTY WALL; THENCE SOUTH 89 DEGREES 58 MINUTES 50 SECONDS EAST ALONG SAID PARTY WALL AND EASTERLY EXTENSION THEREOF, 49.38 FEET; THENCE SOUTH 00 DEGREES 03

EV 5th Am TH Dec (04/08)

13

UNOFFICIAL COPY

0813322016 Page: 16 of 46

MINUTES 45 SECONDS WEST PARALLEL WITH THE EAST LINE OF SAID LOT 1, A DISTANCE OF 22.77 FEET TO THE POINT OF BEGINNING, IN COOK COUNTY, ILLINOIS.

BUILDING 1 (UNIT 2): THAT PART OF LOT 1 IN ANTONIO'S SUBDIVISION, BEING A RESUBDIVISION IN THE WEST HALF OF SECTION 27, TOWNSHIP 39 NORTH, RANGE 14, EAST OF THE THIRD PRINCIPAL MERIDIAN, ACCORDING TO THE PLAT OF SAID ANTONIO'S SUBDIVISION RECORDED APRIL 9, 2007 AS DOCUMENT NO. 0709906052, DESCRIBED AS FOLLOWS: COMMENCING AT THE SOUTHEAST CORNER OF SAID LOT 1, THENCE NORTH 00 DEGREES 03 MINUTES 45 SECONDS EAST ALONG THE EAST LINE OF SAID LOT 1, A DISTANCE OF 102.34 FEET; THENCE NORTH 89 DEGREES 56 MINUTES 15 SECONDS WEST, 0.57 FEET; THENCE NORTH 00 DEGREES 03 MINUTES 45 SECONDS EAST PARALLEL WITH THE EAST LINE OF SAID LOT 1, A DISTANCE OF 22.77 FEET TO AN INTERSECTION WITH THE CENTER OF A PARTY WALL AND THE EASTERLY EXTENSION THEREOF FOR THE POINT OF BEGINNING; THENCE NORTH 89 DEGREES 58 MINUTES 50 SECONDS WEST ALONG THE CENTER OF SAID PARTY WALL AND EASTERLY EXTENSION, 49.38 FEET TO THE WEST FACE OF A BRICK BUILDING, THENCE NORTH 00 DEGREES 03 MINUTES 38 SECONDS EAST ALONG THE WEST FACE OF SAID BUILDING, 19.98 FEET TO AN INTERSECTION WITH THE CENTER OF A PARTY WALL; THENCE NORTH 89 DEGREES 49 MINUTES 10 SECONDS EAST ALONG THE CENTER OF SAID PARTY WALL, 30.31 FEET TO THE CENTER OF A PARTY WALL; THENCE SOUTH 00 DEGREES 10 MINUTES 50 SECONDS EAST ALONG THE CENTER OF SAID PARTY WALL, 4.19 FEET TO THE CENTER OF A PARTY WALL; THENCE NORTH 89 DEGREES 49 MINUTES 10 SECONDS EAST ALONG THE CENTER OF SAID PARTY WALL, 9.76 FEET TO THE EAST FACE OF SAID BUILDING PROJECTED NORTH; THENCE SOUTH 00 DEGREES 03 MINUTES 41 SECONDS WEST, 0.33 FEET TO AN EXTERIOR CORNER OF SAID BUILDING; THENCE SOUTH 89 DEGREES 56 MINUTES 19 SECONDS EAST ALONG THE FACE OF SAID BUILDING AND THE EASTERLY EXTENSION THEREOF, 9.29 FEET; THENCE SOUTH 00 DEGREES 03 MINUTES 45 SECONDS WEST PARALLEL WITH THE EAST LINE OF SAID LOT 1, A DISTANCE OF 11.59 FEET TO THE POINT OF BEGINNING, IN COOK COUNTY, ILLINOIS.

BUILDING 1 (UNIT 3): THAT PART OF LOT 1 IN ANTONIO'S SUBDIVISION, BEING A RESUBDIVISION IN THE WEST HALF OF SECTION 27, TOWNSHIP 39 NORTH, RANGE 14, EAST OF THE THIRD PRINCIPAL MERIDIAN, ACCORDING TO THE PLAT OF SAID ANTONIO'S SUBDIVISION RECORDED APRIL 9, 2007 AS DOCUMENT NO. 0709906052, DESCRIBED AS FOLLOWS: COMMENCING AT THE SOUTHEAST CORNER OF SAID LOT 1, THENCE NORTH 00 DEGREES 03 MINUTES 45 SECONDS EAST ALONG THE EAST LINE OF SAID LOT 1, A DISTANCE OF 102.34 FEET; THENCE NORTH 89 DEGREES 56 MINUTES 15 SECONDS WEST, 0.57 FEET; THENCE NORTH 00 DEGREES 03 MINUTES 45 SECONDS EAST PARALLEL WITH THE EAST LINE OF SAID LOT 1, A DISTANCE OF 47.39 FEET TO AN INTERSECTION WITH A NORTH FACE OF A BRICK BUILDING AND THE EASTERLY EXTENSION THEREOF FOR THE POINT OF BEGINNING; THENCE NORTH 89 DEGREES 56 MINUTES 19 SECONDS WEST ALONG SAID NORTH FACE AND EASTERLY EXTENSION, 9.29 FEET TO AN EXTERIOR CORNER OF SAID BUILDING; THENCE SOUTH 00 DEGREES 03 MINUTES 41 SECONDS WEST ALONG THE SOUTHERLY EXTENSION OF THE EAST FACE OF SAID BUILDING, 0.34 FEET TO AN INTERSECTION WITH THE CENTER OF A PARTY WALL; THENCE SOUTH 89 DEGREES 49 MINUTES 10 SECONDS WEST ALONG THE CENTER OF SAID PARTY WALL, 9.80 FEET TO THE CENTER OF A PARTY WALL; THENCE SOUTH 00 DEGREES 10 MINUTES 50 SECONDS EAST ALONG THE CENTER OF SAID

EV 5th Am TH Dec (04/08)

14

UNOFFICIAL COPY

0813322016 Page: 17 of 46

PARTY WALL, 4.17 FEET TO THE CENTER OF A PARTY WALL; THENCE SOUTH 89 DEGREES 49 MINUTES 10 SECONDS WEST ALONG THE CENTER OF SAID PARTY WALL, 30.31 FEET TO THE WEST FACE OF SAID BUILDING; THENCE NORTH 00 DEGREES 03 MINUTES 38 SECONDS EAST ALONG SAID WEST FACE OF BUILDING, 20.09 FEET TO AN INTERSECTION WITH THE CENTER OF A PARTY WALL; THENCE NORTH 89 DEGREES 56 MINUTES 52 SECONDS EAST ALONG THE CENTER OF SAID PARTY WALL AND EASTERLY EXTENSION THEREOF, 49.38 FEET; THENCE SOUTH 00 DEGREES 03 MINUTES 45 SECONDS WEST PARALLEL WITH THE EAST LINE OF SAID LOT 1, A DISTANCE OF 15.51 FEET TO THE POINT OF BEGINNING, IN COOK COUNTY, ILLINOIS.

BUILDING 1 (UNIT 4): THAT PART OF LOT 1 IN ANTONIO'S SUBDIVISION, BEING A RESUBDIVISION IN THE WEST HALF OF SECTION 27, TOWNSHIP 39 NORTH, RANGE 14, EAST OF THE THIRD PRINCIPAL MERIDIAN, ACCORDING TO THE PLAT OF SAID ANTONIO'S SUBDIVISION RECORDED APRIL 9, 2007 AS DOCUMENT NO. 0709906052, DESCRIBED AS FOLLOWS: COMMENCING AT THE SOUTHEAST CORNER OF SAID LOT 1, THENCE NORTH 00 DEGREES 03 MINUTES 45 SECONDS EAST ALONG THE EAST LINE OF SAID LOT 1, A DISTANCE OF 102.34 FEET; THENCE NORTH 89 DEGREES 56 MINUTES 15 SECONDS WEST, 0.57 FEET; THENCE NORTH 00 DEGREES 03 MINUTES 45 SECONDS EAST PARALLEL WITH THE EAST LINE OF SAID LOT 1, A DISTANCE OF 62.90 FEET TO AN INTERSECTION WITH THE CENTER OF A PARTY WALL AND THE EASTERLY EXTENSION THEREOF FOR THE POINT OF BEGINNING; THENCE SOUTH 89 DEGREES 56 MINUTES 52 SECONDS WEST ALONG THE CENTER OF SAID PARTY WALL AND EASTERLY EXTENSION, 49.38 FEET TO THE WEST FACE OF A BRICK BUILDING; THENCE NORTH 00 DEGREES 03 MINUTES 38 SECONDS EAST ALONG SAID WEST FACE BUILDING, 0.32 FEET TO AN EXTERIOR CORNER OF SAID BUILDING; THENCE SOUTH 89 DEGREES 56 MINUTES 22 SECONDS EAST ALONG THE FACE OF SAID BUILDING, 3.60 FEET; THENCE NORTH 00 DEGREES 03 MINUTES 38 SECONDS EAST ALONG THE FACE OF SAID BUILDING, 16.59 FEET; THENCE NORTH 89 DEGREES 56 MINUTES 22 SECONDS WEST ALONG THE FACE OF SAID BUILDING, 3.60 FEET TO AN EXTERIOR CORNER OF SAID BUILDING; THENCE NORTH 00 DEGREES 03 MINUTES 38 SECONDS EAST ALONG SAID WEST FACE OF BUILDING 0.32 FEET TO AN INTERSECTION WITH THE CENTER OF A PARTY WALL; THENCE NORTH 89 DEGREES 50 MINUTES 52 SECONDS EAST ALONG THE CENTER OF SAID PARTY WALL AND THE EASTERLY EXTENSION THEREOF, 49.38 FEET; THENCE SOUTH 00 DEGREES 03 MINUTES 45 SECONDS WEST PARALLEL WITH THE EAST LINE OF SAID LOT 1, A DISTANCE OF 17.32 FEET TO THE POINT OF BEGINNING, IN COOK COUNTY, ILLINOIS.

BUILDING 1 (UNIT 5): THAT PART OF LOT 1 IN ANTONIO'S SUBDIVISION, BEING A RESUBDIVISION IN THE WEST HALF OF SECTION 27, TOWNSHIP 39 NORTH, RANGE 14, EAST OF THE THIRD PRINCIPAL MERIDIAN, ACCORDING TO THE PLAT OF SAID ANTONIO'S SUBDIVISION RECORDED APRIL 9, 2007 AS DOCUMENT NO. 0709906052, DESCRIBED AS FOLLOWS: COMMENCING AT THE SOUTHEAST CORNER OF SAID LOT 1, THENCE NORTH 00 DEGREES 03 MINUTES 45 SECONDS EAST ALONG THE EAST LINE OF SAID LOT 1, A DISTANCE OF 102.34 FEET; THENCE NORTH 89 DEGREES 56 MINUTES 15 SECONDS WEST, 0.57 FEET; THENCE NORTH 00 DEGREES 03 MINUTES 45 SECONDS EAST PARALLEL WITH THE EAST LINE OF SAID LOT 1, A DISTANCE OF 80.22 FEET TO AN INTERSECTION WITH THE CENTER OF A PARTY WALL AND THE EASTERLY EXTENSION THEREOF FOR THE POINT OF BEGINNING; THENCE SOUTH 89 DEGREES 50 MINUTES 52 SECONDS WEST ALONG THE CENTER OF SAID PARTY WALL AND EASTERLY EXTENSION, 49.38 FEET TO THE WEST FACE

UNOFFICIAL COPY

0813322016 Page: 18 of 46

OF A BRICK BUILDING; THENCE NORTH 00 DEGREES 03 MINUTES 38 SECONDS EAST ALONG SAID WEST FACE OF BUILDING, 17.41 FEET TO AN INTERSECTION WITH THE CENTER OF A PARTY WALL; THENCE NORTH 89 DEGREES 59 MINUTES 27 SECONDS EAST ALONG THE CENTER OF SAID PARTY WALL AND THE EASTERLY EXTENSION THEREOF, 49.38 FEET; THENCE SOUTH 00 DEGREES 03 MINUTES 45 SECONDS WEST PARALLEL WITH THE EAST LINE OF SAID LOT 1, A DISTANCE OF 17.29 FEET TO THE POINT OF BEGINNING, IN COOK COUNTY, ILLINOIS.

BUILDING 1 (UNIT 6): THAT PART OF LOT 1 IN ANTONIO'S SUBDIVISION, BEING A RESUBDIVISION IN THE WEST HALF OF SECTION 27, TOWNSHIP 39 NORTH, RANGE 14, EAST OF THE THIRD PRINCIPAL MERIDIAN, ACCORDING TO THE PLAT OF SAID ANTONIO'S SUBDIVISION RECORDED APRIL 9, 2007 AS DOCUMENT NO. 0709906052, DESCRIBED AS FOLLOWS: COMMENCING AT THE SOUTHEAST CORNER OF SAID LOT 1, THENCE NORTH 00 DEGREES 03 MINUTES 45 SECONDS EAST ALONG THE EAST LINE OF SAID LOT 1, A DISTANCE OF 102.34 FEET; THENCE NORTH 89 DEGREES 56 MINUTES 15 SECONDS WEST, 0.57 FEET; THENCE NORTH 00 DEGREES 03 MINUTES 45 SECONDS EAST PARALLEL WITH THE EAST LINE OF SAID LOT 1, A DISTANCE OF 97.51 FEET TO AN INTERSECTION WITH THE CENTER OF A PARTY WALL AND THE EASTERLY EXTENSION THEREOF FOR THE POINT OF BEGINNING; THENCE SOUTH 89 DEGREES 59 MINUTES 27 SECONDS WEST ALONG THE CENTER OF SAID PARTY WALL AND EASTERLY EXTENSION, 49.38 FEET TO THE WEST FACE OF A BRICK BUILDING; THENCE NORTH 00 DEGREES 03 MINUTES 38 SECONDS EAST ALONG SAID WEST FACE OF BUILDING, 0.32 FEET TO AN EXTERIOR CORNER OF SAID BUILDING; THENCE SOUTH 89 DEGREES 56 MINUTES 22 SECONDS EAST ALONG THE FACE OF SAID BUILDING, 3.60 FEET; THENCE NORTH 00 DEGREES 03 MINUTES 38 SECONDS EAST ALONG THE FACE OF SAID BUILDING, 16.60 FEET; THENCE NORTH 89 DEGREES 56 MINUTES 22 SECONDS WEST ALONG THE FACE OF SAID BUILDING, 3.60 FEET TO AN EXTERIOR CORNER OF SAID BUILDING; THENCE NORTH 00 DEGREES 03 MINUTES 38 SECONDS EAST ALONG SAID WEST FACE OF BUILDING 0.32 FEET TO AN INTERSECTION WITH THE CENTER OF A PARTY WALL; THENCE NORTH 89 DEGREES 52 MINUTES 35 SECONDS EAST ALONG THE CENTER OF SAID PARTY WALL AND THE EASTERLY EXTENSION THEREOF, 49.38 FEET; THENCE SOUTH 00 DEGREES 03 MINUTES 45 SECONDS WEST PARALLEL WITH THE EAST LINE OF SAID LOT 1, A DISTANCE OF 17.34 FEET TO THE POINT OF BEGINNING, IN COOK COUNTY, ILLINOIS.

BUILDING 1 (UNIT 7): THAT PART OF LOT 1 IN ANTONIO'S SUBDIVISION, BEING A RESUBDIVISION IN THE WEST HALF OF SECTION 27, TOWNSHIP 39 NORTH, RANGE 14, EAST OF THE THIRD PRINCIPAL MERIDIAN, ACCORDING TO THE PLAT OF SAID ANTONIO'S SUBDIVISION RECORDED APRIL 9, 2007 AS DOCUMENT NO. 0709906052, DESCRIBED AS FOLLOWS: COMMENCING AT THE SOUTHEAST CORNER OF SAID LOT 1, THENCE NORTH 00 DEGREES 03 MINUTES 45 SECONDS EAST ALONG THE EAST LINE OF SAID LOT 1, A DISTANCE OF 102.34 FEET; THENCE NORTH 89 DEGREES 56 MINUTES 15 SECONDS WEST, 0.57 FEET; THENCE NORTH 00 DEGREES 03 MINUTES 45 SECONDS EAST PARALLEL WITH THE EAST LINE OF SAID LOT 1, A DISTANCE OF 114.84 FEET TO AN INTERSECTION WITH THE CENTER OF A PARTY WALL AND THE EASTERLY EXTENSION THEREOF FOR THE POINT OF BEGINNING; THENCE SOUTH 89 DEGREES 52 MINUTES 35 SECONDS WEST ALONG THE CENTER OF SAID PARTY WALL AND EASTERLY EXTENSION, 49.38 FEET TO THE WEST FACE OF A BRICK BUILDING; THENCE NORTH 00 DEGREES 03 MINUTES 38 SECONDS EAST ALONG SAID WEST FACE OF BUILDING, 20.03 FEET TO AN INTERSECTION

UNOFFICIAL COPY

0813322016 Page: 19 of 46

WITH THE CENTER OF A PARTY WALL; THENCE NORTH 89 DEGREES 48 MINUTES 18 SECONDS EAST ALONG THE CENTER OF SAID PARTY WALL, 30.35 FEET TO THE CENTER OF A PARTY WALL; THENCE SOUTH 00 DEGREES 11 MINUTES 42 SECONDS EAST ALONG THE CENTER OF SAID PARTY WALL, 4.18 FEET TO THE CENTER OF A PARTY WALL; THENCE NORTH 89 DEGREES 48 MINUTES 18 SECONDS EAST ALONG THE CENTER OF SAID PARTY WALL, 9.72 FEET TO THE EAST FACE OF SAID BUILDING PROJECTED NORTH; THENCE SOUTH 00 DEGREES 03 MINUTES 41 SECONDS WEST, 0.33 FEET TO AN EXTERIOR CORNER OF SAID BUILDING; THENCE SOUTH 89 DEGREES 56 MINUTES 19 SECONDS EAST ALONG A SOUTH FACE OF SAID BUILDING AND THE EASTERLY EXTENSION THEREOF, 9.29 FEET; THENCE SOUTH 00 DEGREES 03 MINUTES 45 SECONDS WEST PARALLEL WITH THE EAST LINE OF SAID LOT 1, A DISTANCE OF 15.54 FEET TO THE POINT OF BEGINNING, IN COOK COUNTY, ILLINOIS.

BUILDING 1 (UNIT 8): THAT PART OF LOT 1 IN ANTONIO'S SUBDIVISION, BEING A RESUBDIVISION IN THE WEST HALF OF SECTION 27, TOWNSHIP 39 NORTH, RANGE 14, EAST OF THE THIRD PRINCIPAL MERIDIAN, ACCORDING TO THE PLAT OF SAID ANTONIO'S SUBDIVISION RECORDED APRIL 9, 2007 AS DOCUMENT NO. 0709906052, DESCRIBED AS FOLLOWS: COMMENCING AT THE SOUTHEAST CORNER OF SAID LOT 1, THENCE NORTH 00 DEGREES 03 MINUTES 45 SECONDS EAST ALONG THE EAST LINE OF SAID LOT 1, A DISTANCE OF 102.34 FEET; THENCE NORTH 89 DEGREES 56 MINUTES 15 SECONDS WEST, 0.57 FEET; THENCE NORTH 00 DEGREES 03 MINUTES 45 SECONDS EAST PARALLEL WITH THE EAST LINE OF SAID LOT 1, A DISTANCE OF 139.41 FEET TO AN INTERSECTION WITH A NORTH FACE OF A BRICK BUILDING AND THE EASTERLY EXTENSION THEREOF FOR THE POINT OF BEGINNING; THENCE NORTH 89 DEGREES 56 MINUTES 19 SECONDS WEST ALONG SAID NORTH FACE AND EASTERLY EXTENSION, 9.29 FEET TO AN EXTERIOR CORNER OF SAID BUILDING; THENCE SOUTH 00 DEGREES 03 MINUTES 41 SECONDS WEST ALONG THE SOUTHERLY EXTENSION OF THE EAST FACE OF SAID BUILDING, 0.34 FEET TO AN INTERSECTION WITH THE CENTER OF A PARTY WALL; THENCE SOUTH 89 DEGREES 48 MINUTES 18 SECONDS WEST ALONG THE CENTER OF SAID PARTY WALL, 9.76 FEET TO THE CENTER OF A PARTY WALL; THENCE SOUTH 00 DEGREES 11 MINUTES 42 SECONDS EAST ALONG THE CENTER OF SAID PARTY WALL, 4.18 FEET TO THE CENTER OF A PARTY WALL; THENCE SOUTH 89 DEGREES 48 MINUTES 18 SECONDS WEST ALONG THE CENTER OF SAID PARTY WALL, 30.35 FEET TO THE WEST FACE OF SAID BUILDING; THENCE NORTH 00 DEGREES 03 MINUTES 38 SECONDS EAST ALONG SAID WEST FACE OF BUILDING, 20.09 FEET TO AN INTERSECTION WITH THE CENTER OF A PARTY WALL; THENCE SOUTH 89 DEGREES 55 MINUTES 24 SECONDS EAST ALONG THE CENTER OF SAID PARTY WALL AND EASTERLY EXTENSION THEREOF, 49.38 FEET; THENCE SOUTH 00 DEGREES 03 MINUTES 45 SECONDS WEST PARALLEL WITH THE EAST LINE OF SAID LOT 1, A DISTANCE OF 15.38 FEET TO THE POINT OF BEGINNING, IN COOK COUNTY, ILLINOIS.

BUILDING 1 (UNIT 9): THAT PART OF LOT 1 IN ANTONIO'S SUBDIVISION, BEING A RESUBDIVISION IN THE WEST HALF OF SECTION 27, TOWNSHIP 39 NORTH, RANGE 14, EAST OF THE THIRD PRINCIPAL MERIDIAN, ACCORDING TO THE PLAT OF SAID ANTONIO'S SUBDIVISION RECORDED APRIL 9, 2007 AS DOCUMENT NO. 0709906052, DESCRIBED AS FOLLOWS: COMMENCING AT THE SOUTHEAST CORNER OF SAID LOT 1, THENCE NORTH 00 DEGREES 03 MINUTES 45 SECONDS EAST ALONG THE EAST LINE OF SAID LOT 1, A DISTANCE OF 102.34 FEET; THENCE NORTH 89 DEGREES 56 MINUTES 15 SECONDS WEST, 0.57 FEET; THENCE NORTH 00 DEGREES

UNOFFICIAL COPY

0813322016 Page: 20 of 46

03 MINUTES 45 SECONDS EAST PARALLEL WITH THE EAST LINE OF SAID LOT 1, A DISTANCE OF 154.79 FEET TO AN INTERSECTION WITH THE CENTER OF A PARTY WALL AND THE EASTERLY EXTENSION THEREOF FOR THE POINT OF BEGINNING; THENCE NORTH 89 DEGREES 55 MINUTES 24 SECONDS WEST ALONG THE CENTER OF SAID PARTY WALL AND EASTERLY EXTENSION, 49.38 FEET TO THE WEST FACE OF SAID BUILDING; THENCE NORTH 00 DEGREES 03 MINUTES 38 SECONDS EAST ALONG SAID WEST FACE OF BUILDING, 0.32 FEET TO AN EXTERIOR CORNER OF SAID BUILDING; THENCE SOUTH 89 DEGREES 56 MINUTES 22 SECONDS EAST ALONG THE FACE OF SAID BUILDING, 3.60 FEET; THENCE NORTH 00 DEGREES 03 MINUTES 38 SECONDS EAST ALONG THE FACE OF SAID BUILDING, 16.60 FEET; THENCE NORTH 89 DEGREES 56 MINUTES 22 SECONDS WEST ALONG THE FACE OF SAID BUILDING, 3.60 FEET TO AN EXTERIOR CORNER OF SAID BUILDING; THENCE NORTH 00 DEGREES 03 MINUTES 38 SECONDS EAST ALONG SAID WEST FACE BUILDING 0.32 FEET TO AN INTERSECTION WITH THE CENTER OF A PARTY WALL; THENCE NORTH 89 DEGREES 50 MINUTES 01 SECOND EAST ALONG THE CENTER OF SAID PARTY WALL AND THE EASTERLY EXTENSION THEREOF, 49.38 FEET; THENCE SOUTH 00 DEGREES 03 MINUTES 45 SECONDS WEST PARALLEL WITH THE EAST LINE OF SAID LOT 1 A DISTANCE OF 17.45 FEET TO THE POINT OF BEGINNING, IN COOK COUNTY, ILLINOIS.

BUILDING 1 (UNIT 10): THAT PART OF LOT 1 IN ANTONIO'S SUBDIVISION, BEING A RESUBDIVISION IN THE WEST HALF OF SECTION 27, TOWNSHIP 39 NORTH, RANGE 14, EAST OF THE THIRD PRINCIPAL MERIDIAN, ACCORDING TO THE PLAT OF SAID ANTONIO'S SUBDIVISION RECORDED APRIL 7, 2007 AS DOCUMENT NO. 0709906052, DESCRIBED AS FOLLOWS: COMMENCING AT THE SOUTHEAST CORNER OF SAID LOT 1, THENCE NORTH 00 DEGREES 03 MINUTES 45 SECONDS EAST ALONG THE EAST LINE OF SAID LOT 1, A DISTANCE OF 102.34 FEET; THENCE NORTH 89 DEGREES 56 MINUTES 15 SECONDS WEST, 0.57 FEET; THENCE NORTH 00 DEGREES 03 MINUTES 45 SECONDS EAST PARALLEL WITH THE EAST LINE OF SAID LOT 1, A DISTANCE OF 172.24 FEET TO AN INTERSECTION WITH THE CENTER OF A PARTY WALL AND THE EASTERLY EXTENSION THEREOF FOR THE POINT OF BEGINNING; THENCE SOUTH 89 DEGREES 50 MINUTES 01 SECOND WEST ALONG THE CENTER OF SAID PARTY WALL AND EASTERLY EXTENSION, 49.38 FEET TO THE WEST FACE OF A BRICK BUILDING; THENCE NORTH 00 DEGREES 03 MINUTES 38 SECONDS EAST ALONG SAID WEST FACE OF BUILDING, 17.75 FEET TO AN EXTERIOR CORNER OF SAID BUILDING; THENCE SOUTH 89 DEGREES 56 MINUTES 22 SECONDS EAST ALONG THE FACE OF SAID BUILDING, 3.60 FEET; THENCE SOUTH 00 DEGREES 04 MINUTES 01 SECOND WEST, 0.32 FEET TO THE CENTER OF A PARTY WALL; THENCE NORTH 89 DEGREES 59 MINUTES 02 SECONDS EAST ALONG THE CENTER OF SAID PARTY WALL AND THE EASTERLY EXTENSION THEREOF, 49.38 FEET; THENCE SOUTH 00 DEGREES 03 MINUTES 45 SECONDS WEST PARALLEL WITH THE EAST LINE OF SAID LOT 1, A DISTANCE OF 17.30 FEET TO THE POINT OF BEGINNING, IN COOK COUNTY, ILLINOIS.

BUILDING 1 (UNIT 11): THAT PART OF LOT 1 IN ANTONIO'S SUBDIVISION, BEING A RESUBDIVISION IN THE WEST HALF OF SECTION 27, TOWNSHIP 39 NORTH, RANGE 14, EAST OF THE THIRD PRINCIPAL MERIDIAN, ACCORDING TO THE PLAT OF SAID ANTONIO'S SUBDIVISION RECORDED APRIL 9, 2007 AS DOCUMENT NO. 0709906052, DESCRIBED AS FOLLOWS: COMMENCING AT THE SOUTHEAST CORNER OF SAID LOT 1, THENCE NORTH 00 DEGREES 03 MINUTES 45 SECONDS EAST ALONG THE EAST LINE OF SAID LOT 1, A DISTANCE OF 102.34 FEET; THENCE NORTH 89 DEGREES 56 MINUTES 15 SECONDS WEST, 0.57 FEET; THENCE NORTH 00 DEGREES

UNOFFICIAL COPY

0813322016 Page: 21 of 46

03 MINUTES 45 SECONDS EAST PARALLEL WITH THE EAST LINE OF SAID LOT 1, A DISTANCE OF 189.54 FEET TO AN INTERSECTION WITH THE CENTER OF A PARTY WALL AND THE EASTERLY EXTENSION THEREOF FOR THE POINT OF BEGINNING; THENCE SOUTH 89 DEGREES 59 MINUTES 02 SECONDS WEST ALONG THE CENTER OF SAID PARTY WALL AND EASTERLY EXTENSION, 45.78 FEET TO THE WEST FACE OF A BRICK BUILDING EXTENDED SOUTH; THENCE NORTH 00 DEGREES 04 MINUTES 01 SECOND EAST ALONG SAID SOUTHERLY EXTENSION AND WEST FACE OF BUILDING, 17.36 FEET TO AN INTERSECTION WITH THE CENTER OF A PARTY WALL; THENCE SOUTH 89 DEGREES 57 MINUTES 12 SECONDS EAST ALONG THE CENTER OF SAID PARTY WALL AND THE EASTERLY EXTENSION THEREOF, 45.78 FEET; THENCE SOUTH 00 DEGREES 03 MINUTES 45 SECONDS WEST PARALLEL WITH THE EAST LINE OF SAID LOT 1, A DISTANCE OF 17.31 FEET TO THE POINT OF BEGINNING, IN COOK COUNTY, ILLINOIS.

BUILDING 1 (UNIT 12): THAT PART OF LOT 1 IN ANTONIO'S SUBDIVISION, BEING A RESUBDIVISION IN THE WEST HALF OF SECTION 27, TOWNSHIP 39 NORTH, RANGE 14, EAST OF THE THIRD PRINCIPAL MERIDIAN, ACCORDING TO THE PLAT OF SAID ANTONIO'S SUBDIVISION RECORDED APRIL 9, 2007 AS DOCUMENT NO. 0709906052, DESCRIBED AS FOLLOWS: COMMENCING AT THE SOUTHEAST CORNER OF SAID LOT 1, THENCE NORTH 00 DEGREES 03 MINUTES 45 SECONDS EAST ALONG THE EAST LINE OF SAID LOT 1, A DISTANCE OF 102.34 FEET; THENCE NORTH 89 DEGREES 56 MINUTES 15 SECONDS WEST, 0.57 FEET; THENCE NORTH 00 DEGREES 03 MINUTES 45 SECONDS EAST PARALLEL WITH THE EAST LINE OF SAID LOT 1, A DISTANCE OF 206.85 FEET TO AN INTERSECTION WITH THE CENTER OF A PARTY WALL AND THE EASTERLY EXTENSION THEREOF FOR THE POINT OF BEGINNING; THENCE NORTH 89 DEGREES 57 MINUTES 12 SECONDS WEST ALONG THE CENTER OF SAID PARTY WALL AND EASTERLY EXTENSION, 45.78 FEET TO THE WEST FACE OF A BRICK BUILDING; THENCE NORTH 00 DEGREES 04 MINUTES 01 SECOND EAST ALONG SAID WEST FACE OF BUILDING, 20.05 FEET TO THE INTERSECTION OF SAID WEST FACE OF BUILDING EXTENDED NORTH WITH THE NORTH FACE OF A MULTISTORY OVERHANG PRODUCED WEST; THENCE SOUTH 89 DEGREES 52 MINUTES 21 SECONDS EAST ALONG THE NORTH FACE OF SAID OVERHANG EXTENDED, 45.78 FEET; THENCE SOUTH 00 DEGREES 03 MINUTES 45 SECONDS WEST PARALLEL WITH THE EAST LINE OF SAID LOT 1, A DISTANCE OF 19.99 FEET TO THE POINT OF BEGINNING, IN COOK COUNTY, ILLINOIS.

BUILDING 1-COMMON AREA STAIRWELL/FIRE ESCAPE EASEMENT (BETWEEN UNITS 2-3): THAT PART OF LOT 1 IN ANTONIO'S SUBDIVISION, BEING A RESUBDIVISION IN THE WEST HALF OF SECTION 27, TOWNSHIP 39 NORTH, RANGE 14, EAST OF THE THIRD PRINCIPAL MERIDIAN, ACCORDING TO THE PLAT OF SAID ANTONIO'S SUBDIVISION RECORDED APRIL 9, 2007 AS DOCUMENT NO. 0709906052, DESCRIBED AS FOLLOWS: COMMENCING AT THE SOUTHEAST CORNER OF SAID LOT 1, THENCE NORTH 00 DEGREES 03 MINUTES 45 SECONDS EAST ALONG THE EAST LINE OF SAID LOT 1, A DISTANCE OF 102.34 FEET; THENCE NORTH 89 DEGREES 56 MINUTES 15 SECONDS WEST, 0.57 FEET; THENCE NORTH 00 DEGREES 03 MINUTES 45 SECONDS EAST PARALLEL WITH THE EAST LINE OF SAID LOT 1, A DISTANCE OF 47.39 FEET TO AN INTERSECTION WITH A NORTH FACE OF A BRICK BUILDING AND THE EASTERLY EXTENSION THEREOF; THENCE NORTH 89 DEGREES 56 MINUTES 19 SECONDS WEST ALONG SAID NORTH FACE EXTENDED EASTERLY, 6.05 FEET TO AN EXTERIOR CORNER OF SAID BUILDING FOR THE POINT OF BEGINNING; THENCE SOUTH 00 DEGREES 03 MINUTES 41 SECONDS WEST ALONG THE EAST FACE OF SAID BUILDING, 9.03 FEET TO AN EXTERIOR

EV 5th Am TH Dec (04/08)

19

UNOFFICIAL COPY

0813322016 Page: 22 of 46

CORNER OF SAID BUILDING; THENCE NORTH 89 DEGREES 56 MINUTES 19 SECONDS WEST ALONG THE FACE OF SAID BUILDING, 3.24 FEET TO AN EXTERIOR CORNER OF SAID BUILDING; THENCE NORTH 00 DEGREES 03 MINUTES 41 SECONDS EAST, 0.33 FEET TO THE CENTER OF A PARTY WALL; THENCE SOUTH 89 DEGREES 49 MINUTES 10 SECONDS WEST ALONG THE CENTER OF SAID PARTY WALL, 9.76 FEET TO THE CENTER OF A PARTY WALL; THENCE NORTH 00 DEGREES 10 MINUTES 50 SECONDS WEST ALONG THE CENTER OF SAID PARTY WALL, 8.36 FEET TO THE CENTER OF A PARTY WALL; THENCE NORTH 89 DEGREES 49 MINUTES 10 SECONDS EAST ALONG THE CENTER OF SAID PARTY WALL, 9.80 FEET TO THE EAST FACE OF SAID BUILDING EXTENDED SOUTH; THENCE NORTH 00 DEGREES 03 MINUTES 41 SECONDS EAST, 0.34 FEET TO AN EXTERIOR CORNER OF SAID BUILDING; THENCE SOUTH 89 DEGREES 56 MINUTES 19 SECONDS EAST ALONG THE NORTH FACE OF SAID BUILDING, 3.24 FEET TO THE POINT OF BEGINNING, IN COOK COUNTY, ILLINOIS.

BUILDING 1-COMMON AREA STAIRWELL/FIRE ESCAPE EASEMENT (BETWEEN UNITS 7-8): THAT PART OF LOT 1 IN ANTONIO'S SUBDIVISION, BEING A RESUBDIVISION IN THE WEST HALF OF SECTION 27, TOWNSHIP 39 NORTH, RANGE 14, EAST OF THE THIRD PRINCIPAL MERIDIAN, ACCORDING TO THE PLAT OF SAID ANTONIO'S SUBDIVISION RECORDED APRIL 9, 2007 AS DOCUMENT NO. 0709906052, DESCRIBED AS FOLLOWS: COMMENCING AT THE SOUTHEAST CORNER OF SAID LOT 1, THENCE NORTH 00 DEGREES 03 MINUTES 45 SECONDS EAST ALONG THE EAST LINE OF SAID LOT 1, A DISTANCE OF 102.34 FEET; THENCE NORTH 89 DEGREES 56 MINUTES 15 SECONDS WEST, 0.57 FEET; THENCE NORTH 00 DEGREES 03 MINUTES 45 SECONDS EAST PARALLEL WITH THE EAST LINE OF SAID LOT 1, A DISTANCE OF 139.41 FEET TO AN INTERSECTION WITH A NORTH FACE OF A BRICK BUILDING AND THE EASTERLY EXTENSION THEREOF; THENCE NORTH 89 DEGREES 56 MINUTES 19 SECONDS WEST ALONG SAID NORTH FACE EXTENDED EASTERLY, 6.05 FEET TO AN EXTERIOR CORNER OF SAID BUILDING FOR THE POINT OF BEGINNING; THENCE SOUTH 00 DEGREES 03 MINUTES 41 SECONDS WEST ALONG THE EAST FACE OF SAID BUILDING, 9.05 FEET TO AN EXTERIOR CORNER OF SAID BUILDING; THENCE NORTH 89 DEGREES 56 MINUTES 19 SECONDS WEST ALONG THE FACE OF SAID BUILDING, 3.24 FEET TO AN EXTERIOR CORNER OF SAID BUILDING; THENCE NORTH 00 DEGREES 03 MINUTES 41 SECONDS EAST, 0.33 FEET TO THE CENTER OF A PARTY WALL; THENCE SOUTH 89 DEGREES 48 MINUTES 18 SECONDS WEST ALONG THE CENTER OF SAID PARTY WALL, 9.72 FEET TO THE CENTER OF A PARTY WALL; THENCE NORTH 00 DEGREES 11 MINUTES 42 SECONDS WEST ALONG THE CENTER OF SAID PARTY WALL, 8.36 FEET TO THE CENTER OF A PARTY WALL; THENCE NORTH 89 DEGREES 48 MINUTES 18 SECONDS EAST ALONG THE CENTER OF SAID PARTY WALL, 9.76 FEET TO THE EAST FACE OF SAID BUILDING EXTENDED SOUTH; THENCE NORTH 00 DEGREES 03 MINUTES 41 SECONDS EAST, 0.34 FEET TO AN EXTERIOR CORNER OF SAID BUILDING; THENCE SOUTH 89 DEGREES 56 MINUTES 19 SECONDS EAST ALONG THE NORTH FACE OF SAID BUILDING, 3.24 FEET TO THE POINT OF BEGINNING, IN COOK COUNTY, ILLINOIS.

BUILDING 2 (UNIT 28): THAT PART OF LOT 1 IN ANTONIO'S SUBDIVISION, BEING A RESUBDIVISION IN THE WEST HALF OF SECTION 27, TOWNSHIP 39 NORTH, RANGE 14, EAST OF THE THIRD PRINCIPAL MERIDIAN, ACCORDING TO THE PLAT OF SAID ANTONIO'S SUBDIVISION RECORDED APRIL 9, 2007 AS DOCUMENT NO. 0709906052, DESCRIBED AS FOLLOWS: COMMENCING AT THE NORTHWEST CORNER OF SAID LOT 1, THENCE SOUTH 89 DEGREES 56 MINUTES 20 SECONDS EAST ALONG THE

UNOFFICIAL COPY

0813322016 Page: 23 of 46

NORTH LINE OF SAID LOT 1, A DISTANCE OF 116.40 FEET; THENCE SOUTH 00 DEGREES 03 MINUTES 40 SECONDS WEST, 4.48 FEET; THENCE SOUTH 00 DEGREES 00 MINUTES 43 SECONDS WEST, 204.19 FEET TO AN INTERSECTION WITH THE CENTER OF A PARTY WALL EXTENDED WEST FOR THE POINT OF BEGINNING; THENCE NORTH 89 DEGREES 56 MINUTES 10 SECONDS EAST ALONG THE CENTER OF SAID PARTY WALL AND WESTERLY EXTENSION, 49.70 FEET TO THE EAST FACE OF A BRICK BUILDING; THENCE SOUTH 00 DEGREES 00 MINUTES 18 SECONDS WEST ALONG THE EAST FACE OF SAID BUILDING AND SOUTHERLY EXTENSION THEREOF, 22.84 FEET TO AN INTERSECTION WITH THE SOUTH FACE OF A MULTISTORY OVERHANG EXTENDED EAST; THENCE NORTH 89 DEGREES 58 MINUTES 12 SECONDS WEST ALONG SAID SOUTH FACE OF OVERHANG AND THE EAST/WEST EXTENSION THEREOF, 49.70 FEET; THENCE NORTH 00 DEGREES 00 MINUTES 45 SECONDS EAST, 22.77 FEET TO THE POINT OF BEGINNING, IN COOK COUNTY, ILLINOIS.

BUILDING 2 (UNIT 29): THAT PART OF LOT 1 IN ANTONIO'S SUBDIVISION, BEING A RESUBDIVISION IN THE WEST HALF OF SECTION 27, TOWNSHIP 39 NORTH, RANGE 14, EAST OF THE THIRD PRINCIPAL MERIDIAN, ACCORDING TO THE PLAT OF SAID ANTONIO'S SUBDIVISION RECORDED APRIL 9, 2007 AS DOCUMENT NO. 0709906052, DESCRIBED AS FOLLOWS: COMMENCING AT THE NORTHWEST CORNER OF SAID LOT 1, THENCE SOUTH 89 DEGREES 56 MINUTES 20 SECONDS EAST ALONG THE NORTH LINE OF SAID LOT 1, A DISTANCE OF 116.40 FEET; THENCE SOUTH 00 DEGREES 03 MINUTES 40 SECONDS WEST, 4.48 FEET; THENCE SOUTH 00 DEGREES 00 MINUTES 43 SECONDS WEST, 188.74 FEET TO THE WESTERLY EXTENSION OF THE FACE OF A BRICK BUILDING FOR THE POINT OF BEGINNING; THENCE SOUTH 89 DEGREES 59 MINUTES 17 SECONDS EAST ALONG THE FACE OF SAID BUILDING AND WESTERLY EXTENSION THEREOF, 9.70 FEET TO AN EXTERIOR CORNER OF SAID BUILDING; THENCE NORTH 00 DEGREES 00 MINUTES 43 SECONDS EAST, 0.32 FEET TO THE CENTER OF A PARTY WALL; THENCE NORTH 89 DEGREES 39 MINUTES 44 SECONDS EAST ALONG THE CENTER OF SAID PARTY WALL, 9.83 FEET TO THE CENTER OF A PARTY WALL; THENCE NORTH 00 DEGREES 00 MINUTES 43 SECONDS EAST ALONG THE CENTER OF SAID PARTY WALL, 4.16 FEET TO THE CENTER OF A PARTY WALL; THENCE NORTH 89 DEGREES 52 MINUTES 22 SECONDS EAST ALONG THE CENTER OF SAID PARTY WALL, 30.17 FEET TO THE EAST FACE OF SAID BUILDING; THENCE SOUTH 00 DEGREES 00 MINUTES 18 SECONDS WEST ALONG THE FACE OF SAID BUILDING, 20.00 FEET TO AN INTERSECTION WITH THE CENTER OF A PARTY WALL; THENCE SOUTH 89 DEGREES 56 MINUTES 10 SECONDS WEST ALONG THE CENTER OF SAID PARTY WALL AND WESTERLY EXTENSION THEREOF, 49.70 FEET; THENCE NORTH 00 DEGREES 00 MINUTES 43 SECONDS EAST, 15.45 FEET TO THE POINT OF BEGINNING, IN COOK COUNTY, ILLINOIS.

BUILDING 2 (UNIT 30): THAT PART OF LOT 1 IN ANTONIO'S SUBDIVISION, BEING A RESUBDIVISION IN THE WEST HALF OF SECTION 27, TOWNSHIP 39 NORTH, RANGE 14, EAST OF THE THIRD PRINCIPAL MERIDIAN, ACCORDING TO THE PLAT OF SAID ANTONIO'S SUBDIVISION RECORDED APRIL 9, 2007 AS DOCUMENT NO. 0709906052, DESCRIBED AS FOLLOWS: COMMENCING AT THE NORTHWEST CORNER OF SAID LOT 1, THENCE SOUTH 89 DEGREES 56 MINUTES 20 SECONDS EAST ALONG THE NORTH LINE OF SAID LOT 1, A DISTANCE OF 116.40 FEET; THENCE SOUTH 00 DEGREES 03 MINUTES 40 SECONDS WEST, 4.48 FEET; THENCE SOUTH 00 DEGREES 00 MINUTES 43 SECONDS WEST, 164.14 FEET TO AN INTERSECTION WITH THE CENTER OF A PARTY WALL EXTENDED WEST FOR THE POINT OF BEGINNING; THENCE SOUTH 89 DEGREES 58 MINUTES 35 SECONDS EAST ALONG THE CENTER

UNOFFICIAL COPY

0813322016 Page: 24 of 46

OF SAID PARTY WALL AND WESTERLY EXTENSION THEREOF, 49.70 FEET TO THE EAST FACE OF A BRICK BUILDING; THENCE SOUTH 00 DEGREES 00 MINUTES 18 SECONDS WEST ALONG THE FACE OF SAID BUILDING, 19.98 FEET TO AN INTERSECTION WITH THE CENTER OF A PARTY WALL; THENCE SOUTH 89 DEGREES 52 MINUTES 22 SECONDS WEST ALONG THE CENTER OF SAID PARTY WALL, 30.17 FEET TO THE CENTER OF A PARTY WALL; THENCE NORTH 00 DEGREES 00 MINUTES 43 SECONDS EAST ALONG THE CENTER OF SAID PARTY WALL, 4.17 FEET TO THE CENTER OF A PARTY WALL; THENCE NORTH 89 DEGREES 59 MINUTES 17 SECONDS WEST ALONG THE CENTER OF SAID PARTY WALL, 9.83 FEET TO THE WEST FACE OF SAID BUILDING PROJECTED SOUTH; THENCE NORTH 00 DEGREES 00 MINUTES 43 SECONDS EAST, 0.32 FEET TO AN EXTERIOR CORNER OF SAID BUILDING; THENCE NORTH 89 DEGREES 59 MINUTES 17 SECONDS WEST ALONG THE FACE OF SAID BUILDING AND WESTERLY EXTENSION THEREOF, 9.70 FEET; THENCE NORTH 00 DEGREES 00 MINUTES 43 SECONDS EAST, 15.57 FEET TO THE POINT OF BEGINNING, IN COOK COUNTY, ILLINOIS.

BUILDING 2 (UNIT 31): THAT PART OF LOT 1 IN ANTONIO'S SUBDIVISION, BEING A RESUBDIVISION IN THE WEST HALF OF SECTION 27, TOWNSHIP 39 NORTH, RANGE 14, EAST OF THE THIRD PRINCIPAL MERIDIAN, ACCORDING TO THE PLAT OF SAID ANTONIO'S SUBDIVISION RECORDED APRIL 9, 2007 AS DOCUMENT NO. 0709906052, DESCRIBED AS FOLLOWS: COMMENCING AT THE NORTHWEST CORNER OF SAID LOT 1, THENCE SOUTH 89 DEGREES 56 MINUTES 20 SECONDS EAST ALONG THE NORTH LINE OF SAID LOT 1, A DISTANCE OF 116.40 FEET; THENCE SOUTH 00 DEGREES 03 MINUTES 40 SECONDS WEST, 4.48 FEET; THENCE SOUTH 00 DEGREES 00 MINUTES 43 SECONDS WEST, 146.80 FEET TO AN INTERSECTION WITH THE CENTER OF A PARTY WALL EXTENDED WEST FOR THE POINT OF BEGINNING; THENCE SOUTH 89 DEGREES 52 MINUTES 25 SECONDS EAST ALONG THE CENTER OF SAID PARTY WALL AND WESTERLY EXTENSION, 49.69 FEET TO THE EAST FACE OF A BRICK BUILDING; THENCE SOUTH 00 DEGREES 00 MINUTES 18 SECONDS WEST, 0.32 FEET TO AN EXTERIOR CORNER OF SAID BUILDING; THENCE NORTH 89 DEGREES 59 MINUTES 42 SECONDS WEST ALONG THE FACE OF SAID BUILDING, 3.69 FEET TO AN EXTERIOR CORNER OF SAID BUILDING; THENCE SOUTH 00 DEGREES 00 MINUTES 18 SECONDS WEST ALONG THE FACE OF SAID BUILDING, 16.61 FEET TO AN EXTERIOR CORNER OF SAID BUILDING; THENCE SOUTH 89 DEGREES 59 MINUTES 42 SECONDS WEST ALONG THE FACE OF SAID BUILDING, 3.69 FEET TO AN EXTERIOR CORNER OF SAID BUILDING; THENCE SOUTH 00 DEGREES 00 MINUTES 18 SECONDS WEST ALONG THE FACE OF SAID BUILDING, 0.32 FEET TO AN INTERSECTION WITH THE CENTER OF A PARTY WALL; THENCE NORTH 89 DEGREES 58 MINUTES 35 SECONDS WEST ALONG THE CENTER OF SAID PARTY WALL AND WESTERLY EXTENSION THEREOF, 49.70 FEET; THENCE NORTH 00 DEGREES 00 MINUTES 43 SECONDS EAST, 17.34 FEET TO THE POINT OF BEGINNING, IN COOK COUNTY, ILLINOIS.

BUILDING 2 (UNIT 32): THAT PART OF LOT 1 IN ANTONIO'S SUBDIVISION, BEING A RESUBDIVISION IN THE WEST HALF OF SECTION 27, TOWNSHIP 39 NORTH, RANGE 14, EAST OF THE THIRD PRINCIPAL MERIDIAN, ACCORDING TO THE PLAT OF SAID ANTONIO'S SUBDIVISION RECORDED APRIL 9, 2007 AS DOCUMENT NO. 0709906052, DESCRIBED AS FOLLOWS: COMMENCING AT THE NORTHWEST CORNER OF SAID LOT 1, THENCE SOUTH 89 DEGREES 56 MINUTES 20 SECONDS EAST ALONG THE NORTH LINE OF SAID LOT 1, A DISTANCE OF 116.40 FEET; THENCE SOUTH 00 DEGREES 03 MINUTES 40 SECONDS WEST, 4.48 FEET; THENCE SOUTH 00 DEGREES 00 MINUTES 43 SECONDS WEST, 129.45 FEET TO AN INTERSECTION WITH THE

EV 5th Am TH Dec (04/08)

22

UNOFFICIAL COPY

0813322016 Page: 25 of 46

CENTER OF A PARTY WALL EXTENDED WEST FOR THE POINT OF BEGINNING; THENCE SOUTH 89 DEGREES 53 MINUTES 17 SECONDS EAST ALONG THE CENTER OF SAID PARTY WALL AND WESTERLY EXTENSION, 49.69 FEET TO THE EAST FACE OF A BRICK BUILDING; THENCE SOUTH 00 DEGREES 00 MINUTES 18 SECONDS WEST ALONG THE EAST FACE OF SAID BUILDING, 17.36 FEET TO AN INTERSECTION WITH THE CENTER OF A PARTY WALL; THENCE NORTH 89 DEGREES 52 MINUTES 25 SECONDS WEST ALONG THE CENTER OF SAID PARTY WALL AND WESTERLY EXTENSION THEREOF, 49.69 FEET; THENCE NORTH 00 DEGREES 00 MINUTES 43 SECONDS EAST, 17.35 FEET TO THE POINT OF BEGINNING, IN COOK COUNTY, ILLINOIS.

BUILDING 2 (UNIT 35): THAT PART OF LOT 1 IN ANTONIO'S SUBDIVISION, BEING A RESUBDIVISION IN THE WEST HALF OF SECTION 27, TOWNSHIP 39 NORTH, RANGE 14, EAST OF THE THIRD PRINCIPAL MERIDIAN, ACCORDING TO THE PLAT OF SAID ANTONIO'S SUBDIVISION RECORDED APRIL 9, 2007 AS DOCUMENT NO. 0709906052, DESCRIBED AS FOLLOWS: COMMENCING AT THE NORTHWEST CORNER OF SAID LOT 1, THENCE SOUTH 89 DEGREES 56 MINUTES 20 SECONDS EAST ALONG THE NORTH LINE OF SAID LOT 1, A DISTANCE OF 116.40 FEET; THENCE SOUTH 00 DEGREES 03 MINUTES 40 SECONDS WEST, 4.48 FEET; THENCE SOUTH 00 DEGREES 00 MINUTES 43 SECONDS WEST, 72.14 FEET TO AN INTERSECTION WITH THE CENTER OF A PARTY WALL EXTENDED WEST FOR THE POINT OF BEGINNING; THENCE SOUTH 89 DEGREES 57 MINUTES 35 SECONDS EAST ALONG THE CENTER OF SAID PARTY WALL AND WESTERLY EXTENSION THEREOF, 49.69 FEET TO THE EAST FACE OF A BRICK BUILDING; THENCE SOUTH 00 DEGREES 00 MINUTES 18 SECONDS WEST ALONG THE FACE OF SAID BUILDING, 20.07 FEET TO AN INTERSECTION WITH THE CENTER OF A PARTY WALL; THENCE NORTH 89 DEGREES 58 MINUTES 10 SECONDS WEST ALONG THE CENTER OF SAID PARTY WALL, 30.16 FEET TO THE CENTER OF A PARTY WALL; THENCE NORTH 00 DEGREES 00 MINUTES 43 SECONDS EAST ALONG THE CENTER OF SAID PARTY WALL, 4.23 FEET TO THE CENTER OF A PARTY WALL; THENCE NORTH 89 DEGREES 59 MINUTES 17 SECONDS WEST ALONG THE CENTER OF SAID PARTY WALL, 9.83 FEET TO THE WEST FACE OF SAID BUILDING PROJECTED SOUTH; THENCE NORTH 00 DEGREES 00 MINUTES 43 SECONDS EAST, 0.32 FEET TO AN EXTERIOR CORNER OF SAID BUILDING; THENCE NORTH 89 DEGREES 59 MINUTES 17 SECONDS WEST ALONG THE FACE OF SAID BUILDING AND WESTERLY EXTENSION THEREOF, 9.70 FEET; THENCE NORTH 00 DEGREES 00 MINUTES 43 SECONDS EAST, 13.53 FEET TO THE POINT OF BEGINNING, IN COOK COUNTY, ILLINOIS.

BUILDING 2 (UNIT 34): THAT PART OF LOT 1 IN ANTONIO'S SUBDIVISION, BEING A RESUBDIVISION IN THE WEST HALF OF SECTION 27, TOWNSHIP 39 NORTH, RANGE 14, EAST OF THE THIRD PRINCIPAL MERIDIAN, ACCORDING TO THE PLAT OF SAID ANTONIO'S SUBDIVISION RECORDED APRIL 9, 2007 AS DOCUMENT NO. 0709906052, DESCRIBED AS FOLLOWS: COMMENCING AT THE NORTHWEST CORNER OF SAID LOT 1, THENCE SOUTH 89 DEGREES 56 MINUTES 20 SECONDS EAST ALONG THE NORTH LINE OF SAID LOT 1, A DISTANCE OF 116.40 FEET; THENCE SOUTH 00 DEGREES 03 MINUTES 40 SECONDS WEST, 4.48 FEET; THENCE SOUTH 00 DEGREES 00 MINUTES 43 SECONDS WEST, 96.62 FEET TO THE WESTERLY EXTENSION OF THE FACE OF A BRICK BUILDING FOR THE POINT OF BEGINNING; THENCE SOUTH 89 DEGREES 59 MINUTES 17 SECONDS EAST ALONG THE FACE OF SAID BUILDING AND WESTERLY EXTENSION THEREOF, 9.70 FEET TO AN EXTERIOR CORNER OF SAID BUILDING; THENCE NORTH 00 DEGREES 00 MINUTES 43 SECONDS EAST, 0.32 FEET TO THE CENTER OF A PARTY WALL; THENCE SOUTH 89 DEGREES 38

EV 5th Am 7^H Dec (04/08)

23

UNOFFICIAL COPY

0813322016 Page: 26 of 46

MINUTES 18 SECONDS EAST ALONG THE CENTER OF SAID PARTY WALL, 9.83 FEET TO THE CENTER OF A PARTY WALL; THENCE NORTH 00 DEGREES 00 MINUTES 43 SECONDS EAST ALONG THE CENTER OF SAID PARTY WALL, 4.14 FEET TO THE CENTER OF A PARTY WALL; THENCE SOUTH 89 DEGREES 58 MINUTES 10 SECONDS EAST ALONG THE CENTER OF SAID PARTY WALL, 30.16 FEET TO THE EAST FACE OF SAID BUILDING; THENCE SOUTH 00 DEGREES 00 MINUTES 18 SECONDS WEST ALONG THE FACE OF SAID BUILDING, 20.07 FEET TO AN INTERSECTION WITH THE CENTER OF A PARTY WALL; THENCE NORTH 89 DEGREES 45 MINUTES 32 SECONDS WEST ALONG THE CENTER OF SAID PARTY WALL AND WESTERLY EXTENSION THEREOF, 49.69 FEET; THENCE NORTH 00 DEGREES 00 MINUTES 43 SECONDS EAST, 15.48 FEET TO THE POINT OF BEGINNING, IN COOK COUNTY, ILLINOIS.

BUILDING 2 (UNIT 33): THAT PART OF LOT 1 IN ANTONIO'S SUBDIVISION, BEING A RESUBDIVISION IN THE WEST HALF OF SECTION 27, TOWNSHIP 39 NORTH, RANGE 14, EAST OF THE THIRD PRINCIPAL MERIDIAN, ACCORDING TO THE PLAT OF SAID ANTONIO'S SUBDIVISION RECORDED APRIL 9, 2007 AS DOCUMENT NO. 0709906052, DESCRIBED AS FOLLOWS: COMMENCING AT THE NORTHWEST CORNER OF SAID LOT 1, THENCE SOUTH 89 DEGREES 56 MINUTES 20 SECONDS EAST ALONG THE NORTH LINE OF SAID LOT 1, A DISTANCE OF 116.40 FEET; THENCE SOUTH 00 DEGREES 03 MINUTES 40 SECONDS WEST, 4.48 FEET; THENCE SOUTH 00 DEGREES 00 MINUTES 43 SECONDS WEST, 112.10 FEET TO AN INTERSECTION WITH THE CENTER OF A PARTY WALL EXTENDED WEST FOR THE POINT OF BEGINNING; THENCE SOUTH 89 DEGREES 45 MINUTES 32 SECONDS EAST ALONG THE CENTER OF SAID PARTY WALL AND WESTERLY EXTENSION, 49.69 FEET TO THE EAST FACE OF A BRICK BUILDING; THENCE SOUTH 00 DEGREES 00 MINUTES 18 SECONDS WEST, 0.32 FEET TO AN EXTERIOR CORNER OF SAID BUILDING; THENCE NORTH 89 DEGREES 59 MINUTES 42 SECONDS WEST ALONG THE FACE OF SAID BUILDING, 3.69 FEET TO AN EXTERIOR CORNER OF SAID BUILDING; THENCE SOUTH 00 DEGREES 00 MINUTES 18 SECONDS WEST ALONG THE FACE OF SAID BUILDING, 16.60 FEET TO AN EXTERIOR CORNER OF SAID BUILDING; THENCE SOUTH 89 DEGREES 59 MINUTES 42 SECONDS WEST ALONG THE FACE OF SAID BUILDING, 3.69 FEET TO AN EXTERIOR CORNER OF SAID BUILDING; THENCE SOUTH 00 DEGREES 00 MINUTES 18 SECONDS WEST ALONG THE FACE OF SAID BUILDING, 0.32 FEET TO AN INTERSECTION WITH THE CENTER OF A PARTY WALL; THENCE NORTH 89 DEGREES 53 MINUTES 17 SECONDS WEST ALONG THE CENTER OF SAID PARTY WALL AND WESTERLY EXTENSION THEREOF, 49.69 FEET; THENCE NORTH 00 DEGREES 00 MINUTES 43 SECONDS EAST, 17.35 FEET TO THE POINT OF BEGINNING, IN COOK COUNTY, ILLINOIS.

BUILDING 2 (UNIT 36): THAT PART OF LOT 1 IN ANTONIO'S SUBDIVISION, BEING A RESUBDIVISION IN THE WEST HALF OF SECTION 27, TOWNSHIP 39 NORTH, RANGE 14, EAST OF THE THIRD PRINCIPAL MERIDIAN, ACCORDING TO THE PLAT OF SAID ANTONIO'S SUBDIVISION RECORDED APRIL 9, 2007 AS DOCUMENT NO. 0709906052, DESCRIBED AS FOLLOWS: COMMENCING AT THE NORTHWEST CORNER OF SAID LOT 1, THENCE SOUTH 89 DEGREES 56 MINUTES 20 SECONDS EAST ALONG THE NORTH LINE OF SAID LOT 1, A DISTANCE OF 116.40 FEET; THENCE SOUTH 00 DEGREES 03 MINUTES 40 SECONDS WEST, 4.48 FEET; THENCE SOUTH 00 DEGREES 00 MINUTES 43 SECONDS WEST, 54.82 FEET TO AN INTERSECTION WITH THE CENTER OF A PARTY WALL EXTENDED WEST FOR THE POINT OF BEGINNING; THENCE SOUTH 89 DEGREES 54 MINUTES 08 SECONDS EAST ALONG THE CENTER OF SAID PARTY WALL AND WESTERLY EXTENSION, 49.68 FEET TO THE EAST FACE OF A BRICK BUILDING; THENCE SOUTH 00 DEGREES 00 MINUTES 18 SECONDS

EV 5th Am TH Dec (04/08)

24

UNOFFICIAL COPY

0813322016 Page: 27 of 46

WEST, 0.32 FEET TO AN EXTERIOR CORNER OF SAID BUILDING; THENCE NORTH 89 DEGREES 59 MINUTES 42 SECONDS WEST ALONG THE FACE OF SAID BUILDING, 3.69 FEET TO AN EXTERIOR CORNER OF SAID BUILDING; THENCE SOUTH 00 DEGREES 00 MINUTES 18 SECONDS WEST ALONG THE FACE OF SAID BUILDING, 16.63 FEET TO AN EXTERIOR CORNER OF SAID BUILDING; THENCE SOUTH 89 DEGREES 59 MINUTES 42 SECONDS WEST ALONG THE FACE OF SAID BUILDING, 3.69 FEET TO AN EXTERIOR CORNER OF SAID BUILDING; THENCE SOUTH 00 DEGREES 00 MINUTES 18 SECONDS WEST ALONG THE FACE OF SAID BUILDING, 0.32 FEET TO AN INTERSECTION WITH THE CENTER OF A PARTY WALL; THENCE NORTH 89 DEGREES 57 MINUTES 35 SECONDS WEST ALONG THE CENTER OF SAID PARTY WALL AND WESTERLY EXTENSION THEREOF, 49.69 FEET; THENCE NORTH 00 DEGREES 00 MINUTES 43 SECONDS EAST, 17.32 FEET TO THE POINT OF BEGINNING, IN COOK COUNTY, ILLINOIS.

BUILDING 2 (UNIT 37): THAT PART OF LOT 1 IN ANTONIO'S SUBDIVISION, BEING A RESUBDIVISION IN THE WEST HALF OF SECTION 27, TOWNSHIP 39 NORTH, RANGE 14, EAST OF THE THIRD PRINCIPAL MERIDIAN, ACCORDING TO THE PLAT OF SAID ANTONIO'S SUBDIVISION RECORDED APRIL 9, 2007 AS DOCUMENT NO. 0709906052, DESCRIBED AS FOLLOWS: COMMENCING AT THE NORTHWEST CORNER OF SAID LOT 1, THENCE SOUTH 89 DEGREES 56 MINUTES 20 SECONDS EAST ALONG THE NORTH LINE OF SAID LOT 1, A DISTANCE OF 116.40 FEET; THENCE SOUTH 00 DEGREES 03 MINUTES 40 SECONDS WEST, 4.48 FEET; THENCE SOUTH 00 DEGREES 00 MINUTES 43 SECONDS WEST, 3.52 FEET TO AN INTERSECTION WITH THE CENTER OF A PARTY WALL EXTENDED WEST FOR THE POINT OF BEGINNING; THENCE SOUTH 89 DEGREES 58 MINUTES 28 SECONDS EAST ALONG THE CENTER OF SAID PARTY WALL AND WESTERLY EXTENSION, 45.99 FEET TO THE EAST FACE OF A BRICK BUILDING EXTENDED SOUTH; THENCE NORTH 00 DEGREES 01 MINUTE 48 SECONDS EAST, 0.32 FEET TO AN EXTERIOR CORNER OF SAID BUILDING; THENCE SOUTH 89 DEGREES 58 MINUTES 12 SECONDS EAST ALONG THE FACE OF SAID BUILDING, 3.69 FEET TO AN EXTERIOR CORNER OF SAID BUILDING; THENCE SOUTH 00 DEGREES 00 MINUTE 18 SECONDS WEST ALONG THE FACE OF SAID BUILDING, 17.68 FEET TO AN INTERSECTION WITH THE CENTER OF A PARTY WALL; THENCE NORTH 89 DEGREES 54 MINUTES 08 SECONDS WEST ALONG THE CENTER OF SAID PARTY WALL AND WESTERLY EXTENSION THEREOF, 49.68 FEET; THENCE NORTH 00 DEGREES 00 MINUTES 43 SECONDS EAST, 17.30 FEET TO THE POINT OF BEGINNING, IN COOK COUNTY, ILLINOIS.

BUILDING 2 (UNIT 38): THAT PART OF LOT 1 IN ANTONIO'S SUBDIVISION, BEING A RESUBDIVISION IN THE WEST HALF OF SECTION 27, TOWNSHIP 39 NORTH, RANGE 14, EAST OF THE THIRD PRINCIPAL MERIDIAN, ACCORDING TO THE PLAT OF SAID ANTONIO'S SUBDIVISION RECORDED APRIL 9, 2007 AS DOCUMENT NO. 0709906052, DESCRIBED AS FOLLOWS: COMMENCING AT THE NORTHWEST CORNER OF SAID LOT 1, THENCE SOUTH 89 DEGREES 56 MINUTES 20 SECONDS EAST ALONG THE NORTH LINE OF SAID LOT 1, A DISTANCE OF 116.40 FEET; THENCE SOUTH 00 DEGREES 03 MINUTES 40 SECONDS WEST, 4.48 FEET; THENCE SOUTH 00 DEGREES 00 MINUTES 43 SECONDS WEST, 20.15 FEET TO AN INTERSECTION WITH THE CENTER OF A PARTY WALL EXTENDED WEST FOR THE POINT OF BEGINNING; THENCE SOUTH 89 DEGREES 55 MINUTES 37 SECONDS EAST ALONG THE CENTER OF SAID PARTY WALL AND WESTERLY EXTENSION, 46.00 FEET TO THE EAST FACE OF A BRICK BUILDING; THENCE SOUTH 00 DEGREES 01 MINUTE 48 SECONDS WEST ALONG THE EAST FACE OF SAID BUILDING AND SOUTHERLY EXTENSION THEREOF, 17.33 FEET TO AN INTERSECTION WITH THE CENTER OF A PARTY WALL;

EV 5th Am TH Dec (04/08)

25

UNOFFICIAL COPY

0813322016 Page: 28 of 46

THENCE NORTH 89 DEGREES 58 MINUTES 28 SECONDS WEST ALONG THE CENTER OF SAID PARTY WALL AND WESTERLY EXTENSION THEREOF, 45.99 FEET; THENCE NORTH 00 DEGREES 00 MINUTES 43 SECONDS EAST, 17.37 FEET TO THE POINT OF BEGINNING, IN COOK COUNTY, ILLINOIS.

BUILDING 2 (UNIT 39): THAT PART OF LOT 1 IN ANTONIO'S SUBDIVISION, BEING A RESUBDIVISION IN THE WEST HALF OF SECTION 27, TOWNSHIP 39 NORTH, RANGE 14, EAST OF THE THIRD PRINCIPAL MERIDIAN, ACCORDING TO THE PLAT OF SAID ANTONIO'S SUBDIVISION RECORDED APRIL 9, 2007 AS DOCUMENT NO. 0709906052, DESCRIBED AS FOLLOWS: COMMENCING AT THE NORTHWEST CORNER OF SAID LOT 1, THENCE SOUTH 89 DEGREES 56 MINUTES 20 SECONDS EAST ALONG THE NORTH LINE OF SAID LOT 1, A DISTANCE OF 116.40 FEET; THENCE SOUTH 00 DEGREES 03 MINUTES 40 SECONDS WEST, 4.48 FEET TO THE POINT OF BEGINNING; THENCE SOUTH 89 DEGREES 54 MINUTES 51 SECONDS EAST ALONG THE NORTH FACE OF A MULTISTORY OVERHANG EXTENDED WEST, 46.00 FEET TO AN INTERSECTION WITH THE EAST FACE OF A BRICK BUILDING EXTENDED NORTH; THENCE SOUTH 00 DEGREES 01 MINUTE 48 SECONDS WEST ALONG SAID EAST FACE OF BRICK BUILDING AND EXTENSION THEREOF, 20.14 FEET TO AN INTERSECTION WITH THE CENTER OF A PARTY WALL; THENCE NORTH 89 DEGREES 55 MINUTES 37 SECONDS WEST ALONG SAID PARTY WALL AND WESTERLY EXTENSION THEREOF 46.00 FEET; THENCE NORTH 00 DEGREES 00 MINUTES 43 SECONDS EAST 20.15 FEET TO THE POINT OF BEGINNING, IN COOK COUNTY, ILLINOIS.

BUILDING 2-COMMON AREA STAIRWELL/FIRE ESCAPE EASEMENT (BETWEEN UNITS 35-34): THAT PART OF LOT 1 IN ANTONIO'S SUBDIVISION, BEING A RESUBDIVISION IN THE WEST HALF OF SECTION 27, TOWNSHIP 39 NORTH, RANGE 14, EAST OF THE THIRD PRINCIPAL MERIDIAN, ACCORDING TO THE PLAT OF SAID ANTONIO'S SUBDIVISION RECORDED APRIL 9, 2007 AS DOCUMENT NO. 0709906052, DESCRIBED AS FOLLOWS: COMMENCING AT THE NORTHWEST CORNER OF SAID LOT 1, THENCE SOUTH 89 DEGREES 56 MINUTES 20 SECONDS EAST ALONG THE NORTH LINE OF SAID LOT 1, A DISTANCE OF 116.40 FEET; THENCE SOUTH 00 DEGREES 03 MINUTES 40 SECONDS WEST, 4.48 FEET; THENCE SOUTH 00 DEGREES 00 MINUTES 43 SECONDS WEST, 87.67 FEET TO THE WESTERLY EXTENSION OF THE FACE OF A BRICK BUILDING; THENCE SOUTH 89 DEGREES 59 MINUTES 17 SECONDS EAST ALONG SAID WESTERLY EXTENSION, 6.54 FEET TO AN EXTERIOR CORNER OF SAID BUILDING FOR THE POINT OF BEGINNING; THENCE CONTINUING SOUTH 89 DEGREES 59 MINUTES 17 SECONDS EAST ALONG THE FACE OF SAID BUILDING, 3.16 FEET TO AN EXTERIOR CORNER OF SAID BUILDING; THENCE SOUTH 00 DEGREES 00 MINUTES 43 SECONDS WEST, 0.32 FEET TO THE CENTER OF A PARTY WALL; THENCE SOUTH 89 DEGREES 59 MINUTES 17 SECONDS EAST ALONG THE CENTER OF SAID PARTY WALL, 9.83 FEET TO THE CENTER OF A PARTY WALL; THENCE SOUTH 00 DEGREES 00 MINUTES 43 SECONDS WEST ALONG THE CENTER OF SAID PARTY WALL, 8.37 FEET TO THE CENTER OF A PARTY WALL; THENCE NORTH 89 DEGREES 38 MINUTES 18 SECONDS WEST ALONG THE CENTER OF SAID PARTY WALL, 9.83 FEET TO THE CENTER OF A PARTY WALL; THENCE SOUTH 00 DEGREES 00 MINUTES 43 SECONDS WEST, 0.32 FEET TO AN EXTERIOR CORNER OF SAID BUILDING; THENCE NORTH 89 DEGREES 59 MINUTES 17 SECONDS WEST ALONG THE FACE OF SAID BUILDING, 3.16 FEET TO AN EXTERIOR CORNER OF SAID BUILDING; THENCE NORTH 00 DEGREES 00 MINUTES 43 SECONDS EAST, 8.95 FEET TO THE POINT OF BEGINNING, IN COOK COUNTY, ILLINOIS.

EV 5th Am TH Dec (04/08)

26

UNOFFICIAL COPY

0813322016 Page: 29 of 46

BUILDING 2-COMMON AREA STAIRWELL/FIRE ESCAPE EASEMENT (BETWEEN UNITS 30-29): THAT PART OF LOT 1 IN ANTONIO'S SUBDIVISION, BEING A RESUBDIVISION IN THE WEST HALF OF SECTION 27, TOWNSHIP 39 NORTH, RANGE 14, EAST OF THE THIRD PRINCIPAL MERIDIAN, ACCORDING TO THE PLAT OF SAID ANTONIO'S SUBDIVISION RECORDED APRIL 9, 2007 AS DOCUMENT NO. 0709906052, DESCRIBED AS FOLLOWS: COMMENCING AT THE NORTHWEST CORNER OF SAID LOT 1, THENCE SOUTH 89 DEGREES 56 MINUTES 20 SECONDS EAST ALONG THE NORTH LINE OF SAID LOT 1, A DISTANCE OF 116.40 FEET; THENCE SOUTH 00 DEGREES 03 MINUTES 40 SECONDS WEST, 4.48 FEET; THENCE SOUTH 00 DEGREES 00 MINUTES 43 SECONDS WEST, 179.71 FEET TO THE WESTERLY EXTENSION OF THE FACE OF A BRICK BUILDING; THENCE SOUTH 89 DEGREES 59 MINUTES 17 SECONDS EAST ALONG SAID WESTERLY EXTENSION, 6.54 FEET TO AN EXTERIOR CORNER OF SAID BUILDING FOR THE POINT OF BEGINNING; THENCE CONTINUING SOUTH 89 DEGREES 59 MINUTES 17 SECONDS EAST ALONG THE FACE OF SAID BUILDING, 3.16 FEET TO AN EXTERIOR CORNER OF SAID BUILDING; THENCE SOUTH 00 DEGREES 00 MINUTES 43 SECONDS WEST, 0.32 FEET TO THE CENTER OF A PARTY WALL; THENCE SOUTH 89 DEGREES 59 MINUTES 17 SECONDS EAST ALONG THE CENTER OF SAID PARTY WALL, 9.83 FEET TO THE CENTER OF A PARTY WALL; THENCE SOUTH 00 DEGREES 00 MINUTES 43 SECONDS WEST ALONG THE CENTER OF SAID PARTY WALL, 8.33 FEET TO THE CENTER OF A PARTY WALL; THENCE SOUTH 89 DEGREES 59 MINUTES 44 SECONDS WEST ALONG THE CENTER OF SAID PARTY WALL, 9.83 FEET TO THE CENTER OF A PARTY WALL; THENCE SOUTH 00 DEGREES 00 MINUTES 43 SECONDS WEST, 0.32 FEET TO AN EXTERIOR CORNER OF SAID BUILDING; THENCE NORTH 89 DEGREES 59 MINUTES 17 SECONDS WEST ALONG THE FACE OF SAID BUILDING, 3.16 FEET TO AN EXTERIOR CORNER OF SAID BUILDING; THENCE NORTH 00 DEGREES 00 MINUTES 43 SECONDS EAST, 9.03 FEET TO THE POINT OF BEGINNING, IN COOK COUNTY, ILLINOIS.

BUILDING 3 (UNIT 40): THAT PART OF LOT 1 IN ANTONIO'S SUBDIVISION, BEING A RESUBDIVISION IN THE WEST HALF OF SECTION 27, TOWNSHIP 39 NORTH, RANGE 14, EAST OF THE THIRD PRINCIPAL MERIDIAN, ACCORDING TO THE PLAT OF SAID ANTONIO'S SUBDIVISION RECORDED APRIL 9, 2007 AS DOCUMENT NO. 0709906052, DESCRIBED AS FOLLOWS: COMMENCING AT THE NORTHWEST CORNER OF SAID LOT 1, THENCE SOUTH 89 DEGREES 56 MINUTES 20 SECONDS EAST ALONG THE NORTH LINE OF SAID LOT 1, A DISTANCE OF 71.28 FEET; THENCE SOUTH 00 DEGREES 03 MINUTES 40 SECONDS WEST, 4.58 FEET; THENCE SOUTH 00 DEGREES 00 MINUTES 42 SECONDS EAST, 221.50 FEET TO AN INTERSECTION WITH THE CENTER OF A PARTY WALL EXTENDED EAST FOR THE POINT OF BEGINNING; THENCE CONTINUING SOUTH 00 DEGREES 00 MINUTES 42 SECONDS EAST, 20.40 FEET TO AN INTERSECTION WITH THE SOUTH FACE OF A BRICK BUILDING EXTENDED EAST; THENCE NORTH 89 DEGREES 54 MINUTES 02 SECONDS WEST ALONG THE SOUTH FACE OF SAID BRICK BUILDING AND EASTERLY EXTENSION, 20.90 FEET TO THE EAST FACE OF A MULTISTORY OVERHANG; THENCE SOUTH 00 DEGREES 05 MINUTES 58 SECONDS WEST ALONG SAID EAST FACE, 2.35 FEET TO THE SOUTHEAST CORNER OF SAID OVERHANG; THENCE NORTH 89 DEGREES 54 MINUTES 02 SECONDS WEST ALONG THE SOUTH FACE OF SAID OVERHANG AND THE WESTERLY EXTENSION THEREOF, 28.90 FEET TO AN INTERSECTION WITH THE WEST FACE OF SAID BRICK BUILDING EXTENDED SOUTH; THENCE NORTH 00 DEGREES 01 MINUTE 22 SECONDS WEST ALONG THE WEST FACE OF SAID BRICK BUILDING, 22.77 FEET TO AN INTERSECTION WITH THE CENTER OF A PARTY

EV 5th Am TH Dec (04/08)

27

UNOFFICIAL COPY

0813322016 Page: 30 of 46

WALL; THENCE SOUTH 89 DEGREES 52 MINUTES 33 SECONDS EAST ALONG THE CENTER OF SAID PARTY WALL AND EASTERLY EXTENSION THEREOF, 49.80 FEET TO THE POINT OF BEGINNING, IN COOK COUNTY, ILLINOIS.

BUILDING 3 (UNIT 41): THAT PART OF LOT 1 IN ANTONIO'S SUBDIVISION, BEING A RESUBDIVISION IN THE WEST HALF OF SECTION 27, TOWNSHIP 39 NORTH, RANGE 14, EAST OF THE THIRD PRINCIPAL MERIDIAN, ACCORDING TO THE PLAT OF SAID ANTONIO'S SUBDIVISION RECORDED APRIL 9, 2007 AS DOCUMENT NO. 0709906052, DESCRIBED AS FOLLOWS: COMMENCING AT THE NORTHWEST CORNER OF SAID LOT 1, THENCE SOUTH 89 DEGREES 56 MINUTES 20 SECONDS EAST ALONG THE NORTH LINE OF SAID LOT 1, A DISTANCE OF 71.28 FEET; THENCE SOUTH 00 DEGREES 03 MINUTES 40 SECONDS WEST, 4.58 FEET; THENCE SOUTH 00 DEGREES 00 MINUTES 42 SECONDS EAST, 204.19 FEET TO AN INTERSECTION WITH THE CENTER OF A PARTY WALL EXTENDED EAST FOR THE POINT OF BEGINNING; THENCE CONTINUING SOUTH 00 DEGREES 00 MINUTES 42 SECONDS EAST, 17.31 FEET TO AN INTERSECTION WITH THE CENTER OF A PARTY WALL EXTENDED EAST; THENCE NORTH 89 DEGREES 52 MINUTES 33 SECONDS WEST ALONG THE CENTER OF SAID PARTY WALL AND EASTERLY EXTENSION, 49.80 FEET TO THE WEST FACE OF A BRICK BUILDING; THENCE NORTH 00 DEGREES 01 MINUTE 22 SECONDS WEST ALONG THE WEST FACE OF SAID BRICK BUILDING, 17.31 FEET TO AN INTERSECTION WITH THE CENTER OF A PARTY WALL; THENCE SOUTH 89 DEGREES 52 MINUTES 33 SECONDS EAST ALONG THE CENTER OF SAID PARTY WALL AND EASTERLY EXTENSION THEREOF, 49.81 FEET TO THE POINT OF BEGINNING, IN COOK COUNTY, ILLINOIS

BUILDING 3 (UNIT 42): THAT PART OF LOT 1 IN ANTONIO'S SUBDIVISION, BEING A RESUBDIVISION IN THE WEST HALF OF SECTION 27, TOWNSHIP 39 NORTH, RANGE 14, EAST OF THE THIRD PRINCIPAL MERIDIAN, ACCORDING TO THE PLAT OF SAID ANTONIO'S SUBDIVISION RECORDED APRIL 9, 2007 AS DOCUMENT NO. 0709906052, DESCRIBED AS FOLLOWS: COMMENCING AT THE NORTHWEST CORNER OF SAID LOT 1, THENCE SOUTH 89 DEGREES 56 MINUTES 20 SECONDS EAST ALONG THE NORTH LINE OF SAID LOT 1, A DISTANCE OF 71.28 FEET; THENCE SOUTH 00 DEGREES 03 MINUTES 40 SECONDS WEST, 4.58 FEET; THENCE SOUTH 00 DEGREES 00 MINUTES 42 SECONDS EAST, 188.61 FEET TO AN INTERSECTION WITH THE EASTERLY EXTENSION OF THE FACE OF A BRICK BUILDING FOR THE POINT OF BEGINNING; THENCE CONTINUING SOUTH 00 DEGREES 00 MINUTES 42 SECONDS EAST, 15.58 FEET TO AN INTERSECTION WITH THE CENTER OF A PARTY WALL EXTENDED EAST; THENCE NORTH 89 DEGREES 52 MINUTES 33 SECONDS WEST ALONG THE CENTER OF SAID PARTY WALL AND EASTERLY EXTENSION, 49.81 FEET TO THE WEST FACE OF A BRICK BUILDING; THENCE NORTH 00 DEGREES 01 MINUTE 22 SECONDS WEST ALONG THE WEST FACE OF SAID BUILDING, 20.05 FEET TO AN INTERSECTION WITH THE CENTER OF A PARTY WALL; THENCE SOUTH 89 DEGREES 55 MINUTES 18 SECONDS EAST ALONG THE CENTER OF SAID PARTY WALL, 30.38 FEET TO THE CENTER OF A PARTY WALL; THENCE SOUTH 00 DEGREES 00 MINUTES 42 SECONDS EAST ALONG THE CENTER OF SAID PARTY WALL, 4.22 FEET TO THE CENTER OF A PARTY WALL; THENCE NORTH 89 DEGREES 59 MINUTES 18 SECONDS EAST ALONG THE CENTER OF SAID PARTY WALL, 9.73 FEET TO THE EAST FACE OF SAID BUILDING PROJECTED NORTH; THENCE SOUTH 00 DEGREES 00 MINUTES 42 SECONDS EAST, 0.32 FEET TO AN EXTERIOR CORNER OF SAID BUILDING; THENCE NORTH 89 DEGREES 59 MINUTES 18 SECONDS EAST

UNOFFICIAL COPY

0813322016 Page: 31 of 46

ALONG THE FACE OF SAID BUILDING AND EASTERLY EXTENSION THEREOF, 9.70 FEET TO THE POINT OF BEGINNING, IN COOK COUNTY, ILLINOIS.

BUILDING 3 (UNIT 43): THAT PART OF LOT 1 IN ANTONIO'S SUBDIVISION, BEING A RESUBDIVISION IN THE WEST HALF OF SECTION 27, TOWNSHIP 39 NORTH, RANGE 14, EAST OF THE THIRD PRINCIPAL MERIDIAN, ACCORDING TO THE PLAT OF SAID ANTONIO'S SUBDIVISION RECORDED APRIL 9, 2007 AS DOCUMENT NO. 0709906052, DESCRIBED AS FOLLOWS: COMMENCING AT THE NORTHWEST CORNER OF SAID LOT 1, THENCE SOUTH 89 DEGREES 56 MINUTES 20 SECONDS EAST ALONG THE NORTH LINE OF SAID LOT 1, A DISTANCE OF 71.28 FEET; THENCE SOUTH 00 DEGREES 03 MINUTES 40 SECONDS WEST, 4.58 FEET; THENCE SOUTH 00 DEGREES 00 MINUTES 42 SECONDS EAST, 164.26 FEET TO AN INTERSECTION WITH THE CENTER OF A PARTY WALL EXTENDED EAST FOR THE POINT OF BEGINNING; THENCE CONTINUING SOUTH 00 DEGREES 00 MINUTES 42 SECONDS EAST, 15.32 FEET TO THE EASTERLY EXTENSION OF THE FACE OF A BRICK BUILDING; THENCE SOUTH 89 DEGREES 59 MINUTES 18 SECONDS WEST ALONG THE FACE OF SAID BUILDING AND EASTERLY EXTENSION THEREOF, 9.70 FEET TO AN EXTERIOR CORNER OF SAID BUILDING; THENCE SOUTH 00 DEGREES 00 MINUTES 42 SECONDS EAST, 0.32 FEET TO THE CENTER OF A PARTY WALL; THENCE SOUTH 89 DEGREES 59 MINUTES 18 SECONDS WEST ALONG THE CENTER OF SAID PARTY WALL, 9.73 FEET TO THE CENTER OF A PARTY WALL; THENCE SOUTH 00 DEGREES 00 MINUTES 42 SECONDS EAST ALONG THE CENTER OF SAID PARTY WALL, 4.17 FEET TO THE CENTER OF A PARTY WALL, THENCE NORTH 89 DEGREES 55 MINUTES 18 SECONDS WEST ALONG THE CENTER OF SAID PARTY WALL, 30.38 FEET TO THE WEST FACE OF SAID BUILDING; THENCE NORTH 00 DEGREES 01 MINUTE 22 SECONDS WEST ALONG THE WEST FACE OF SAID BUILDING, 19.97 FEET TO AN INTERSECTION WITH THE CENTER OF A PARTY WALL; THENCE SOUTH 89 DEGREES 46 MINUTES 31 SECONDS EAST ALONG THE CENTER OF SAID PARTY WALL AND EASTERLY EXTENSION THEREOF, 49.82 FEET TO THE POINT OF BEGINNING, IN COOK COUNTY, ILLINOIS.

BUILDING 3 (UNIT 44): THAT PART OF LOT 1 IN ANTONIO'S SUBDIVISION, BEING A RESUBDIVISION IN THE WEST HALF OF SECTION 27, TOWNSHIP 39 NORTH, RANGE 14, EAST OF THE THIRD PRINCIPAL MERIDIAN, ACCORDING TO THE PLAT OF SAID ANTONIO'S SUBDIVISION RECORDED APRIL 9, 2007 AS DOCUMENT NO. 0709906052, DESCRIBED AS FOLLOWS: COMMENCING AT THE NORTHWEST CORNER OF SAID LOT 1, THENCE SOUTH 89 DEGREES 56 MINUTES 20 SECONDS EAST ALONG THE NORTH LINE OF SAID LOT 1, A DISTANCE OF 71.28 FEET; THENCE SOUTH 00 DEGREES 03 MINUTES 40 SECONDS WEST, 4.58 FEET; THENCE SOUTH 00 DEGREES 00 MINUTES 42 SECONDS EAST, 146.83 FEET TO AN INTERSECTION WITH THE CENTER OF A PARTY WALL EXTENDED EAST FOR THE POINT OF BEGINNING; THENCE CONTINUING SOUTH 00 DEGREES 00 MINUTES 42 SECONDS EAST, 17.43 FEET TO AN INTERSECTION WITH THE CENTER OF A PARTY WALL EXTENDED EAST; THENCE NORTH 89 DEGREES 46 MINUTES 31 SECONDS WEST ALONG THE CENTER OF SAID PARTY WALL AND EASTERLY EXTENSION, 49.82 FEET TO THE WEST FACE OF A BRICK BUILDING; THENCE NORTH 00 DEGREES 01 MINUTE 22 SECONDS WEST, 0.32 FEET TO AN EXTERIOR CORNER OF SAID BUILDING; THENCE NORTH 89 DEGREES 58 MINUTES 38 SECONDS EAST ALONG THE FACE OF SAID BUILDING, 3.62 FEET TO AN EXTERIOR CORNER OF SAID BUILDING; THENCE NORTH 00 DEGREES 01 MINUTE 22 SECONDS WEST ALONG THE FACE OF SAID BUILDING, 16.54 FEET TO AN EXTERIOR CORNER OF SAID BUILDING; THENCE

UNOFFICIAL COPY

0813322016 Page: 32 of 46

SOUTH 89 DEGREES 58 MINUTES 38 SECONDS WEST ALONG THE FACE OF SAID BUILDING, 3.62 FEET TO AN EXTERIOR CORNER OF SAID BUILDING; THENCE NORTH 00 DEGREES 01 MINUTES 22 SECONDS WEST ALONG THE FACE OF SAID BUILDING, 0.32 FEET TO AN INTERSECTION WITH THE CENTER OF A PARTY WALL; THENCE NORTH 89 DEGREES 56 MINUTES 17 SECONDS EAST ALONG THE CENTER OF SAID PARTY WALL AND EASTERLY EXTENSION THEREOF, 49.82 FEET TO THE POINT OF BEGINNING, IN COOK COUNTY, ILLINOIS.

BUILDING 3 (UNIT 45): THAT PART OF LOT 1 IN ANTONIO'S SUBDIVISION, BEING A RESUBDIVISION IN THE WEST HALF OF SECTION 27, TOWNSHIP 39 NORTH, RANGE 14, EAST OF THE THIRD PRINCIPAL MERIDIAN, ACCORDING TO THE PLAT OF SAID ANTONIO'S SUBDIVISION RECORDED APRIL 9, 2007 AS DOCUMENT NO. 0709906052, DESCRIBED AS FOLLOWS: COMMENCING AT THE NORTHWEST CORNER OF SAID LOT 1, THENCE SOUTH 89 DEGREES 56 MINUTES 20 SECONDS EAST ALONG THE NORTH LINE OF SAID LOT 1, A DISTANCE OF 71.28 FEET; THENCE SOUTH 00 DEGREES 03 MINUTES 40 SECONDS WEST, 4.58 FEET; THENCE SOUTH 00 DEGREES 00 MINUTES 42 SECONDS EAST, 129.57 FEET TO AN INTERSECTION WITH THE CENTER OF A PARTY WALL EXTENDED EAST FOR THE POINT OF BEGINNING; THENCE CONTINUING SOUTH 00 DEGREES 00 MINUTES 42 SECONDS EAST, 17.26 FEET TO AN INTERSECTION WITH THE CENTER OF A PARTY WALL EXTENDED EAST; THENCE SOUTH 89 DEGREES 56 MINUTES 17 SECONDS WEST ALONG THE CENTER OF SAID PARTY WALL AND EASTERLY EXTENSION, 49.82 FEET TO THE WEST FACE OF A BRICK BUILDING; THENCE NORTH 00 DEGREES 01 MINUTE 22 SECONDS WEST ALONG THE WEST FACE OF SAID BRICK BUILDING, 17.47 FEET TO AN INTERSECTION WITH THE CENTER OF A PARTY WALL; THENCE SOUTH 89 DEGREES 49 MINUTES 06 SECONDS EAST ALONG THE CENTER OF SAID PARTY WALL AND EASTERLY EXTENSION THEREOF, 49.82 FEET TO THE POINT OF BEGINNING, IN COOK COUNTY, ILLINOIS.

BUILDING 3 (UNIT 46): THAT PART OF LOT 1 IN ANTONIO'S SUBDIVISION, BEING A RESUBDIVISION IN THE WEST HALF OF SECTION 27, TOWNSHIP 39 NORTH, RANGE 14, EAST OF THE THIRD PRINCIPAL MERIDIAN, ACCORDING TO THE PLAT OF SAID ANTONIO'S SUBDIVISION RECORDED APRIL 9, 2007 AS DOCUMENT NO. 0709906052, DESCRIBED AS FOLLOWS: COMMENCING AT THE NORTHWEST CORNER OF SAID LOT 1, THENCE SOUTH 89 DEGREES 56 MINUTES 20 SECONDS EAST ALONG THE NORTH LINE OF SAID LOT 1, A DISTANCE OF 71.28 FEET; THENCE SOUTH 00 DEGREES 03 MINUTES 40 SECONDS WEST, 4.58 FEET; THENCE SOUTH 00 DEGREES 00 MINUTES 42 SECONDS EAST, 112.16 FEET TO AN INTERSECTION WITH THE CENTER OF A PARTY WALL EXTENDED EAST FOR THE POINT OF BEGINNING; THENCE CONTINUING SOUTH 00 DEGREES 00 MINUTES 42 SECONDS EAST, 17.42 FEET TO AN INTERSECTION WITH THE CENTER OF A PARTY WALL EXTENDED EAST; THENCE NORTH 89 DEGREES 49 MINUTES 06 SECONDS WEST ALONG THE CENTER OF SAID PARTY WALL AND EASTERLY EXTENSION, 49.82 FEET TO THE WEST FACE OF A BRICK BUILDING; THENCE NORTH 00 DEGREES 01 MINUTE 22 SECONDS WEST, 0.32 FEET TO AN EXTERIOR CORNER OF SAID BUILDING; THENCE NORTH 89 DEGREES 58 MINUTES 38 SECONDS EAST ALONG THE FACE OF SAID BUILDING, 3.62 FEET TO AN EXTERIOR CORNER OF SAID BUILDING; THENCE NORTH 00 DEGREES 01 MINUTE 22 SECONDS WEST ALONG THE FACE OF SAID BUILDING, 16.59 FEET TO AN EXTERIOR CORNER OF SAID BUILDING; THENCE SOUTH 89 DEGREES 58 MINUTES 38 SECONDS WEST ALONG THE FACE OF SAID BUILDING, 3.62 FEET TO AN EXTERIOR CORNER OF SAID BUILDING; THENCE

UNOFFICIAL COPY

0813322016 Page: 33 of 46

NORTH 00 DEGREES 01 MINUTES 22 SECONDS WEST ALONG THE FACE OF SAID BUILDING, 0.32 FEET TO AN INTERSECTION WITH THE CENTER OF A PARTY WALL; THENCE NORTH 89 DEGREES 58 MINUTES 01 SECOND EAST ALONG THE CENTER OF SAID PARTY WALL AND EASTERLY EXTENSION THEREOF, 49.82 FEET TO THE POINT OF BEGINNING, IN COOK COUNTY, ILLINOIS.

BUILDING 3 (UNIT 47): THAT PART OF LOT 1 IN ANTONIO'S SUBDIVISION, BEING A RESUBDIVISION IN THE WEST HALF OF SECTION 27, TOWNSHIP 39 NORTH, RANGE 14, EAST OF THE THIRD PRINCIPAL MERIDIAN, ACCORDING TO THE PLAT OF SAID ANTONIO'S SUBDIVISION RECORDED APRIL 9, 2007 AS DOCUMENT NO. 0709906052, DESCRIBED AS FOLLOWS: COMMENCING AT THE NORTHWEST CORNER OF SAID LOT 1, THENCE SOUTH 89 DEGREES 56 MINUTES 20 SECONDS EAST ALONG THE NORTH LINE OF SAID LOT 1, A DISTANCE OF 71.28 FEET; THENCE SOUTH 00 DEGREES 03 MINUTES 40 SECONDS WEST, 4.58 FEET; THENCE SOUTH 00 DEGREES 00 MINUTES 42 SECONDS EAST, 96.59 FEET TO AN INTERSECTION WITH THE EASTERLY EXTENSION OF THE FACE OF A BRICK BUILDING FOR THE POINT OF BEGINNING; THENCE CONTINUING SOUTH 00 DEGREES 00 MINUTES 42 SECONDS EAST, 15.57 FEET TO AN INTERSECTION WITH THE CENTER OF A PARTY WALL EXTENDED EAST; THENCE SOUTH 89 DEGREES 58 MINUTES 01 SECOND WEST ALONG THE CENTER OF SAID PARTY WALL AND EASTERLY EXTENSION, 49.82 FEET TO THE WEST FACE OF A BRICK BUILDING; THENCE NORTH 00 DEGREES 01 MINUTE 22 SECONDS WEST ALONG THE WEST FACE OF SAID BUILDING, 20.07 FEET TO AN INTERSECTION WITH THE CENTER OF A PARTY WALL; THENCE NORTH 89 DEGREES 57 MINUTES 58 SECONDS EAST ALONG THE CENTER OF SAID PARTY WALL, 30.45 FEET TO THE CENTER OF A PARTY WALL; THENCE SOUTH 00 DEGREES 00 MINUTES 42 SECONDS EAST ALONG THE CENTER OF SAID PARTY WALL, 4.18 FEET TO THE CENTER OF A PARTY WALL; THENCE NORTH 89 DEGREES 59 MINUTES 18 SECONDS EAST ALONG THE CENTER OF SAID PARTY WALL, 9.68 FEET TO THE WEST FACE OF SAID BUILDING PROJECTED SOUTH; THENCE SOUTH 00 DEGREES 00 MINUTES 42 SECONDS EAST, 0.32 FEET TO AN EXTERIOR CORNER OF SAID BUILDING; THENCE NORTH 89 DEGREES 59 MINUTES 18 SECONDS EAST ALONG THE FACE OF SAID BUILDING AND EASTERLY EXTENSION THEREOF, 9.70 FEET TO THE POINT OF BEGINNING, IN COOK COUNTY, ILLINOIS.

BUILDING 3 (UNIT 48): THAT PART OF LOT 1 IN ANTONIO'S SUBDIVISION, BEING A RESUBDIVISION IN THE WEST HALF OF SECTION 27, TOWNSHIP 39 NORTH, RANGE 14, EAST OF THE THIRD PRINCIPAL MERIDIAN, ACCORDING TO THE PLAT OF SAID ANTONIO'S SUBDIVISION RECORDED APRIL 9, 2007 AS DOCUMENT NO. 0709906052, DESCRIBED AS FOLLOWS: COMMENCING AT THE NORTHWEST CORNER OF SAID LOT 1, THENCE SOUTH 89 DEGREES 56 MINUTES 20 SECONDS EAST ALONG THE NORTH LINE OF SAID LOT 1, A DISTANCE OF 71.28 FEET; THENCE SOUTH 00 DEGREES 03 MINUTES 40 SECONDS WEST, 4.58 FEET; THENCE SOUTH 00 DEGREES 00 MINUTES 42 SECONDS EAST, 72.05 FEET TO AN INTERSECTION WITH THE CENTER OF A PARTY WALL EXTENDED EAST FOR THE POINT OF BEGINNING; THENCE CONTINUING SOUTH 00 DEGREES 00 MINUTES 42 SECONDS EAST, 15.54 FEET TO THE EASTERLY EXTENSION OF THE FACE OF A BRICK BUILDING; THENCE SOUTH 89 DEGREES 59 MINUTES 18 SECONDS WEST ALONG THE FACE OF SAID BUILDING AND EASTERLY EXTENSION THEREOF, 9.70 FEET TO AN EXTERIOR CORNER OF SAID BUILDING; THENCE SOUTH 00 DEGREES 00 MINUTES 42 SECONDS EAST, 0.32 FEET TO THE CENTER OF A PARTY WALL; THENCE SOUTH 89 DEGREES 59 MINUTES 18 SECONDS WEST ALONG THE CENTER OF SAID PARTY WALL, 9.68

UNOFFICIAL COPY

0813322016 Page: 34 of 46

FEET TO THE CENTER OF A PARTY WALL; THENCE SOUTH 00 DEGREES 00 MINUTES 42 SECONDS EAST ALONG THE CENTER OF SAID PARTY WALL, 4.18 FEET TO THE CENTER OF A PARTY WALL; THENCE SOUTH 89 DEGREES 57 MINUTES 58 SECONDS WEST ALONG THE CENTER OF SAID PARTY WALL, 30.45 FEET TO THE WEST FACE OF SAID BUILDING; THENCE NORTH 00 DEGREES 01 MINUTE 22 SECONDS WEST ALONG THE WEST FACE OF SAID BUILDING, 20.08 FEET TO AN INTERSECTION WITH THE CENTER OF A PARTY WALL; THENCE SOUTH 89 DEGREES 59 MINUTES 13 SECONDS EAST ALONG THE CENTER OF SAID PARTY WALL AND EASTERLY EXTENSION THEREOF, 49.83 FEET TO THE POINT OF BEGINNING, IN COOK COUNTY, ILLINOIS.

BUILDING 5 (UNIT 49): THAT PART OF LOT 1 IN ANTONIO'S SUBDIVISION, BEING A RESUBDIVISION IN THE WEST HALF OF SECTION 27, TOWNSHIP 39 NORTH, RANGE 14, EAST OF THE THIRD PRINCIPAL MERIDIAN, ACCORDING TO THE PLAT OF SAID ANTONIO'S SUBDIVISION RECORDED APRIL 9, 2007 AS DOCUMENT NO. 0709906052, DESCRIBED AS FOLLOWS: COMMENCING AT THE NORTHWEST CORNER OF SAID LOT 1, THENCE SOUTH 89 DEGREES 56 MINUTES 20 SECONDS EAST ALONG THE NORTH LINE OF SAID LOT 1, A DISTANCE OF 71.28 FEET; THENCE SOUTH 00 DEGREES 03 MINUTES 40 SECONDS WEST, 4.58 FEET; THENCE SOUTH 00 DEGREES 00 MINUTES 42 SECONDS EAST, 54.70 FEET TO AN INTERSECTION WITH THE CENTER OF A PARTY WALL EXTENDED EAST FOR THE POINT OF BEGINNING; THENCE CONTINUING SOUTH 00 DEGREES 00 MINUTES 42 SECONDS EAST, 17.35 FEET TO AN INTERSECTION WITH THE CENTER OF A PARTY WALL EXTENDED EAST; THENCE NORTH 89 DEGREES 59 MINUTES 13 SECONDS WEST ALONG THE CENTER OF SAID PARTY WALL AND EASTERLY EXTENSION, 49.83 FEET TO THE WEST FACE OF A BRICK BUILDING; THENCE NORTH 00 DEGREES 01 MINUTE 22 SECONDS WEST, 0.32 FEET TO AN EXTERIOR CORNER OF SAID BUILDING; THENCE NORTH 89 DEGREES 58 MINUTES 38 SECONDS EAST ALONG THE FACE OF SAID BUILDING, 3.62 FEET TO AN EXTERIOR CORNER OF SAID BUILDING; THENCE NORTH 00 DEGREES 01 MINUTE 22 SECONDS WEST ALONG THE FACE OF SAID BUILDING, 16.59 FEET TO AN EXTERIOR CORNER OF SAID BUILDING; THENCE SOUTH 89 DEGREES 58 MINUTES 38 SECONDS WEST ALONG THE FACE OF SAID BUILDING, 3.62 FEET TO AN EXTERIOR CORNER OF SAID BUILDING; THENCE NORTH 00 DEGREES 01 MINUTES 22 SECONDS WEST ALONG THE FACE OF SAID BUILDING, 0.32 FEET TO AN INTERSECTION WITH THE CENTER OF A PARTY WALL; THENCE NORTH 89 DEGREES 52 MINUTES 51 SECONDS EAST ALONG THE CENTER OF SAID PARTY WALL AND EASTERLY EXTENSION THEREOF, 49.84 FEET TO THE POINT OF BEGINNING, IN COOK COUNTY, ILLINOIS.

BUILDING 3 (UNIT 50): THAT PART OF LOT 1 IN ANTONIO'S SUBDIVISION, BEING A RESUBDIVISION IN THE WEST HALF OF SECTION 27, TOWNSHIP 39 NORTH, RANGE 14, EAST OF THE THIRD PRINCIPAL MERIDIAN, ACCORDING TO THE PLAT OF SAID ANTONIO'S SUBDIVISION RECORDED APRIL 9, 2007 AS DOCUMENT NO. 0709906052, DESCRIBED AS FOLLOWS: COMMENCING AT THE NORTHWEST CORNER OF SAID LOT 1, THENCE SOUTH 89 DEGREES 56 MINUTES 20 SECONDS EAST ALONG THE NORTH LINE OF SAID LOT 1, A DISTANCE OF 71.28 FEET; THENCE SOUTH 00 DEGREES 03 MINUTES 40 SECONDS WEST, 4.58 FEET; THENCE SOUTH 00 DEGREES 00 MINUTES 42 SECONDS EAST, 37.39 FEET TO AN INTERSECTION WITH THE CENTER OF A PARTY WALL EXTENDED EAST FOR THE POINT OF BEGINNING; THENCE CONTINUING SOUTH 00 DEGREES 00 MINUTES 42 SECONDS EAST, 17.31 FEET TO AN INTERSECTION WITH THE CENTER OF A PARTY WALL EXTENDED

EV 5th Am TH Dec (04/08)

32

UNOFFICIAL COPY

0813322016 Page: 35 of 46

EAST; THENCE SOUTH 89 DEGREES 52 MINUTES 51 SECONDS WEST ALONG THE CENTER OF SAID PARTY WALL AND EASTERLY EXTENSION, 49.84 FEET TO THE WEST FACE OF A BRICK BUILDING; THENCE NORTH 00 DEGREES 01 MINUTE 22 SECONDS WEST, 17.73 FEET TO AN EXTERIOR CORNER OF SAID BUILDING; THENCE NORTH 89 DEGREES 58 MINUTES 38 SECONDS EAST ALONG THE FACE OF SAID BUILDING, 3.62 FEET TO AN EXTERIOR CORNER OF SAID BUILDING; THENCE SOUTH 00 DEGREES 02 MINUTES 11 SECONDS WEST, 0.32 FEET TO AN INTERSECTION WITH THE CENTER OF A PARTY WALL; THENCE NORTH 89 DEGREES 59 MINUTES 50 SECONDS EAST ALONG THE CENTER OF SAID PARTY WALL AND EASTERLY EXTENSION THEREOF, 46.22 FEET TO THE POINT OF BEGINNING, IN COOK COUNTY, ILLINOIS.

BUILDING 3 (UNIT 51): THAT PART OF LOT 1 IN ANTONIO'S SUBDIVISION, BEING A RESUBDIVISION IN THE WEST HALF OF SECTION 27, TOWNSHIP 39 NORTH, RANGE 14, EAST OF THE THIRD PRINCIPAL MERIDIAN, ACCORDING TO THE PLAT OF SAID ANTONIO'S SUBDIVISION RECORDED APRIL 9, 2007 AS DOCUMENT NO. 0709906052, DESCRIBED AS FOLLOWS: COMMENCING AT THE NORTHWEST CORNER OF SAID LOT 1, THENCE SOUTH 89 DEGREES 56 MINUTES 20 SECONDS EAST ALONG THE NORTH LINE OF SAID LOT 1, A DISTANCE OF 71.28 FEET; THENCE SOUTH 00 DEGREES 03 MINUTES 40 SECONDS WEST, 4.58 FEET; THENCE SOUTH 00 DEGREES 00 MINUTES 42 SECONDS EAST, 20.05 FEET TO AN INTERSECTION WITH THE CENTER OF A PARTY WALL EXTENDED EAST FOR THE POINT OF BEGINNING; THENCE CONTINUING SOUTH 00 DEGREES 00 MINUTES 42 SECONDS EAST, 17.34 FEET TO AN INTERSECTION WITH THE CENTER OF A PARTY WALL EXTENDED EAST; THENCE SOUTH 89 DEGREES 59 MINUTES 50 SECONDS WEST ALONG THE CENTER OF SAID PARTY WALL AND EASTERLY EXTENSION, 46.22 FEET TO AN INTERSECTION WITH THE WEST FACE OF A BRICK BUILDING EXTENDED SOUTH; THENCE NORTH 00 DEGREES 02 MINUTES 11 SECONDS EAST ALONG THE WEST FACE OF SAID BRICK BUILDING AND THE SOUTHERLY EXTENSION THEREOF, 17.39 FEET TO AN INTERSECTION WITH THE CENTER OF A PARTY WALL; THENCE SOUTH 89 DEGREES 56 MINUTES 50 SECONDS EAST ALONG THE CENTER OF SAID PARTY WALL AND EASTERLY EXTENSION THEREOF, 46.20 FEET TO THE POINT OF BEGINNING, IN COOK COUNTY, ILLINOIS.

BUILDING 3 (UNIT 52): THAT PART OF LOT 1 IN ANTONIO'S SUBDIVISION, BEING A RESUBDIVISION IN THE WEST HALF OF SECTION 27, TOWNSHIP 39 NORTH, RANGE 14, EAST OF THE THIRD PRINCIPAL MERIDIAN, ACCORDING TO THE PLAT OF SAID ANTONIO'S SUBDIVISION RECORDED APRIL 9, 2007 AS DOCUMENT NO. 0709906052, DESCRIBED AS FOLLOWS: COMMENCING AT THE NORTHWEST CORNER OF SAID LOT 1, THENCE SOUTH 89 DEGREES 56 MINUTES 20 SECONDS EAST ALONG THE NORTH LINE OF SAID LOT 1, A DISTANCE OF 71.28 FEET; THENCE SOUTH 00 DEGREES 03 MINUTES 40 SECONDS WEST, 4.58 FEET TO THE POINT OF BEGINNING; THENCE SOUTH 00 DEGREES 00 MINUTES 42 SECONDS EAST, 20.05 FEET TO AN INTERSECTION WITH THE CENTER OF A PARTY WALL EXTENDED EAST; THENCE NORTH 89 DEGREES 56 MINUTES 50 SECONDS WEST ALONG THE CENTER OF SAID PARTY WALL AND EASTERLY EXTENSION, 46.20 FEET TO THE WEST FACE OF A BRICK BUILDING; THENCE NORTH 00 DEGREES 02 MINUTES 11 SECONDS EAST ALONG THE WEST FACE OF SAID BRICK BUILDING AND THE NORTHERLY EXTENSION THEREOF, 20.05 FEET TO AN INTERSECTION WITH THE NORTH FACE OF A MULTISTORY OVERHANG EXTENDED WEST; THENCE SOUTH 89 DEGREES 56 MINUTES 50 SECONDS EAST ALONG THE NORTH FACE OF SAID OVERHANG AND

UNOFFICIAL COPY

0813322016 Page: 36 of 46

THE EAST AND WEST EXTENSIONS THEREOF, 46.19 FEET TO THE POINT OF BEGINNING, IN COOK COUNTY, ILLINOIS.

BUILDING 3-COMMON AREA STAIRWELL/FIRE ESCAPE EASEMENT (BETWEEN UNITS 48-47): THAT PART OF LOT 1 IN ANTONIO'S SUBDIVISION, BEING A RESUBDIVISION IN THE WEST HALF OF SECTION 27, TOWNSHIP 39 NORTH, RANGE 14, EAST OF THE THIRD PRINCIPAL MERIDIAN, ACCORDING TO THE PLAT OF SAID ANTONIO'S SUBDIVISION RECORDED APRIL 9, 2007 AS DOCUMENT NO. 0709906052, DESCRIBED AS FOLLOWS: COMMENCING AT THE NORTHWEST CORNER OF SAID LOT 1, THENCE SOUTH 89 DEGREES 56 MINUTES 20 SECONDS EAST ALONG THE NORTH LINE OF SAID LOT 1, A DISTANCE OF 71.28 FEET; THENCE SOUTH 00 DEGREES 03 MINUTES 40 SECONDS WEST, 4.58 FEET; THENCE SOUTH 00 DEGREES 00 MINUTES 42 SECONDS EAST, 87.59 FEET TO THE EASTERLY EXTENSION OF THE FACE OF A BRICK BUILDING; THENCE SOUTH 89 DEGREES 59 MINUTES 18 SECONDS WEST ALONG SAID WESTERLY EXTENSION, 6.38 FEET TO AN EXTERIOR CORNER OF SAID BUILDING FOR THE POINT OF BEGINNING; THENCE SOUTH 00 DEGREES 00 MINUTES 42 SECONDS EAST, 9.00 FEET TO AN EXTERIOR CORNER OF SAID BUILDING; THENCE SOUTH 89 DEGREES 59 MINUTES 18 SECONDS WEST ALONG THE FACE OF SAID BUILDING, 3.32 FEET TO AN EXTERIOR CORNER OF SAID BUILDING; THENCE NORTH 00 DEGREES 00 MINUTES 42 SECONDS WEST, 0.32 FEET TO THE CENTER OF A PARTY WALL; THENCE SOUTH 89 DEGREES 59 MINUTES 18 SECONDS WEST ALONG THE CENTER OF SAID PARTY WALL, 9.68 FEET TO THE CENTER OF A PARTY WALL; THENCE NORTH 00 DEGREES 00 MINUTES 42 SECONDS WEST ALONG THE CENTER OF SAID PARTY WALL, 8.36 FEET TO THE CENTER OF A PARTY WALL; THENCE NORTH 89 DEGREES 59 MINUTES 18 SECONDS EAST ALONG THE CENTER OF SAID PARTY WALL, 9.68 FEET TO THE CENTER OF A PARTY WALL; THENCE NORTH 00 DEGREES 00 MINUTES 42 SECONDS WEST, 0.32 FEET TO AN EXTERIOR CORNER OF SAID BUILDING; THENCE NORTH 89 DEGREES 59 MINUTES 18 SECONDS EAST ALONG THE FACE OF SAID BUILDING, 3.32 FEET TO THE POINT OF BEGINNING, IN COOK COUNTY, ILLINOIS.

BUILDING 3-COMMON AREA STAIRWELL/FIRE ESCAPE EASEMENT (BETWEEN UNITS 43-42): THAT PART OF LOT 1 IN ANTONIO'S SUBDIVISION, BEING A RESUBDIVISION IN THE WEST HALF OF SECTION 27, TOWNSHIP 39 NORTH, RANGE 14, EAST OF THE THIRD PRINCIPAL MERIDIAN, ACCORDING TO THE PLAT OF SAID ANTONIO'S SUBDIVISION RECORDED APRIL 9, 2007 AS DOCUMENT NO. 0709906052, DESCRIBED AS FOLLOWS: COMMENCING AT THE NORTHWEST CORNER OF SAID LOT 1, THENCE SOUTH 89 DEGREES 56 MINUTES 20 SECONDS EAST ALONG THE NORTH LINE OF SAID LOT 1, A DISTANCE OF 71.28 FEET; THENCE SOUTH 00 DEGREES 03 MINUTES 40 SECONDS WEST, 4.58 FEET; THENCE SOUTH 00 DEGREES 00 MINUTES 42 SECONDS EAST, 179.58 FEET TO THE EASTERLY EXTENSION OF THE FACE OF A BRICK BUILDING; THENCE SOUTH 89 DEGREES 59 MINUTES 18 SECONDS WEST ALONG SAID WESTERLY EXTENSION, 6.38 FEET TO AN EXTERIOR CORNER OF SAID BUILDING FOR THE POINT OF BEGINNING; THENCE SOUTH 00 DEGREES 00 MINUTES 42 SECONDS EAST, 9.03 FEET TO AN EXTERIOR CORNER OF SAID BUILDING; THENCE SOUTH 89 DEGREES 59 MINUTES 18 SECONDS WEST ALONG THE FACE OF SAID BUILDING, 3.32 FEET TO AN EXTERIOR CORNER OF SAID BUILDING; THENCE NORTH 00 DEGREES 00 MINUTES 42 SECONDS WEST, 0.32 FEET TO THE CENTER OF A PARTY WALL; THENCE SOUTH 89 DEGREES 59 MINUTES 18 SECONDS WEST ALONG THE CENTER OF SAID PARTY WALL, 9.73 FEET TO THE CENTER OF A PARTY WALL; THENCE NORTH 00 DEGREES 00 MINUTES 42

UNOFFICIAL COPY

0813322016 Page: 37 of 46

SECONDS WEST ALONG THE CENTER OF SAID PARTY WALL, 8.39 FEET TO THE CENTER OF A PARTY WALL; THENCE NORTH 89 DEGREES 59 MINUTES 18 SECONDS EAST ALONG THE CENTER OF SAID PARTY WALL, 9.73 FEET TO THE CENTER OF A PARTY WALL; THENCE NORTH 00 DEGREES 00 MINUTES 42 SECONDS WEST, 0.32 FEET TO AN EXTERIOR CORNER OF SAID BUILDING; THENCE NORTH 89 DEGREES 59 MINUTES 18 SECONDS EAST ALONG THE FACE OF SAID BUILDING, 3.32 FEET TO THE POINT OF BEGINNING, IN COOK COUNTY, ILLINOIS.

BUILDING 5B (UNIT SC4): THAT PART OF LOT 5 IN ANTONIO'S SUBDIVISION, BEING A RESUBDIVISION IN THE WEST HALF OF SECTION 27, TOWNSHIP 39 NORTH, RANGE 14, EAST OF THE THIRD PRINCIPAL MERIDIAN, ACCORDING TO THE PLAT OF SAID ANTONIO'S SUBDIVISION RECORDED APRIL 9, 2007 AS DOCUMENT NO. 0709906052, DESCRIBED AS FOLLOWS: COMMENCING AT THE NORTHEAST CORNER OF LOT 5, BEING ALSO THE SOUTHEAST CORNER OF SAID LOT 1, THENCE SOUTH 00 DEGREES 03 MINUTES 45 SECONDS WEST ALONG THE EAST LINE OF SAID LOT 5, A DISTANCE OF 9.90 FEET; THENCE NORTH 89 DEGREES 56 MINUTES 15 SECONDS WEST, 5.48 FEET TO THE NORTHEAST CORNER OF A BRICK ENCLOSED FIRE ESCAPE; THENCE SOUTH 00 DEGREES 14 MINUTES 41 SECONDS WEST ALONG THE EAST FACE OF BUILDING, 21.40 FEET TO THE SOUTHEAST CORNER OF SAID FIRE ESCAPE; THENCE SOUTH 89 DEGREES 48 MINUTES 48 SECONDS WEST ALONG THE SOUTH FACE OF SAID FIRE ESCAPE, 5.37 FEET; THENCE SOUTH 00 DEGREES 04 MINUTES 15 SECONDS WEST ALONG THE NORTH AND SOUTH EXTENSIONS OF THE EAST FACE OF A MULTISTORY OVERHANG, 49.51 FEET; THENCE NORTH 89 DEGREES 57 MINUTES 32 SECONDS WEST, 41.11 FEET TO AN INTERSECTION WITH THE CENTER OF A PARTY WALL EXTENDED SOUTH FOR THE POINT OF BEGINNING; THENCE CONTINUING NORTH 89 DEGREES 57 MINUTES 32 SECONDS WEST, 17.31 FEET TO AN INTERSECTION WITH THE CENTER OF A PARTY WALL EXTENDED SOUTH; THENCE NORTH 00 DEGREES 06 MINUTES 24 SECONDS WEST ALONG SAID PARTY WALL AND EXTENSION THEREOF, 50.18 FEET TO THE NORTH FACE OF A BRICK BUILDING; THENCE SOUTH 89 DEGREES 58 MINUTES 11 SECONDS EAST ALONG THE NORTH FACE OF SAID BUILDING, 0.32 FEET TO AN EXTERIOR CORNER OF SAID BUILDING; THENCE SOUTH 00 DEGREES 01 MINUTE 49 SECONDS WEST ALONG THE FACE OF SAID BUILDING, 3.57 FEET TO AN EXTERIOR CORNER OF SAID BUILDING; THENCE SOUTH 89 DEGREES 58 MINUTES 11 SECONDS EAST ALONG THE FACE OF SAID BUILDING, 16.48 FEET TO AN EXTERIOR CORNER OF SAID BUILDING; THENCE NORTH 00 DEGREES 01 MINUTE 49 SECONDS EAST, 3.57 FEET TO AN EXTERIOR CORNER OF SAID BUILDING; THENCE SOUTH 89 DEGREES 58 MINUTES 11 SECONDS EAST ALONG THE NORTH FACE OF SAID BUILDING, 0.32 FEET TO AN INTERSECTION WITH THE CENTER OF A PARTY WALL; THENCE SOUTH 00 DEGREES 19 MINUTES 16 SECONDS EAST ALONG SAID PARTY WALL AND SOUTHERLY EXTENSION THEREOF, 50.19 FEET TO THE POINT OF BEGINNING, IN COOK COUNTY, ILLINOIS.

BUILDING 5B (UNIT SC5): THAT PART OF LOT 5 IN ANTONIO'S SUBDIVISION, BEING A RESUBDIVISION IN THE WEST HALF OF SECTION 27, TOWNSHIP 39 NORTH, RANGE 14, EAST OF THE THIRD PRINCIPAL MERIDIAN, ACCORDING TO THE PLAT OF SAID ANTONIO'S SUBDIVISION RECORDED APRIL 9, 2007 AS DOCUMENT NO. 0709906052, DESCRIBED AS FOLLOWS: COMMENCING AT THE NORTHEAST CORNER OF LOT 5, BEING ALSO THE SOUTHEAST CORNER OF SAID LOT 1, THENCE SOUTH 00 DEGREES 03 MINUTES 45 SECONDS WEST ALONG THE

UNOFFICIAL COPY

0813322016 Page: 38 of 46

EAST LINE OF SAID LOT 5, A DISTANCE OF 9.90 FEET; THENCE NORTH 89 DEGREES 56 MINUTES 15 SECONDS WEST, 5.48 FEET TO THE NORTHEAST CORNER OF A BRICK ENCLOSED FIRE ESCAPE; THENCE SOUTH 00 DEGREES 14 MINUTES 41 SECONDS WEST ALONG THE EAST FACE OF BUILDING, 21.40 FEET TO THE SOUTHEAST CORNER OF SAID FIRE ESCAPE; THENCE SOUTH 89 DEGREES 48 MINUTES 48 SECONDS WEST ALONG THE SOUTH FACE OF SAID FIRE ESCAPE, 5.37 FEET; THENCE SOUTH 00 DEGREES 14 MINUTES 15 SECONDS WEST ALONG THE NORTH AND SOUTH EXTENSIONS OF THE EAST FACE OF A MULTISTORY OVERHANG, 49.51 FEET; THENCE NORTH 89 DEGREES 57 MINUTES 32 SECONDS WEST 23.82 FEET TO AN INTERSECTION WITH THE CENTER OF A PARTY WALL EXTENDED SOUTH FOR THE POINT OF BEGINNING; THENCE CONTINUING NORTH 89 DEGREES 57 MINUTES 32 SECONDS WEST, 17.29 FEET TO AN INTERSECTION WITH THE CENTER OF A PARTY WALL EXTENDED SOUTH; THENCE NORTH 00 DEGREES 19 MINUTES 16 SECONDS WEST ALONG SAID PARTY WALL AND EXTENSION THEREOF, 50.19 FEET TO THE NORTH FACE OF A BRICK BUILDING; THENCE SOUTH 89 DEGREES 58 MINUTES 11 SECONDS EAST ALONG THE NORTH FACE OF SAID BUILDING, 17.29 FEET TO AN INTERSECTION WITH THE CENTER OF A PARTY WALL; THENCE SOUTH 00 DEGREES 19 MINUTES 16 SECONDS EAST ALONG SAID PARTY WALL AND THE SOUTHERLY EXTENSION THEREOF, 50.19 FEET TO THE POINT OF BEGINNING, IN COOK COUNTY, ILLINOIS.

BUILDING 5B (UNIT SC6): THAT PART OF LOT 5 IN ANTONIO'S SUBDIVISION, BEING A RESUBDIVISION IN THE WEST HALF OF SECTION 27, TOWNSHIP 39 NORTH, RANGE 14, EAST OF THE THIRD PRINCIPAL MERIDIAN, ACCORDING TO THE PLAT OF SAID ANTONIO'S SUBDIVISION RECORDED APRIL 9, 2007 AS DOCUMENT NO. 0709906052, DESCRIBED AS FOLLOWS: COMMENCING AT THE NORTHEAST CORNER OF LOT 5, BEING ALSO THE SOUTHEAST CORNER OF SAID LOT 1, THENCE SOUTH 00 DEGREES 03 MINUTES 45 SECONDS WEST ALONG THE EAST LINE OF SAID LOT 5, A DISTANCE OF 9.90 FEET; THENCE NORTH 89 DEGREES 56 MINUTES 15 SECONDS WEST, 5.48 FEET TO THE NORTHEAST CORNER OF A BRICK ENCLOSED FIRE ESCAPE; THENCE SOUTH 00 DEGREES 14 MINUTES 41 SECONDS WEST ALONG THE EAST FACE OF BUILDING 21.40 FEET TO THE SOUTHEAST CORNER OF SAID FIRE ESCAPE; THENCE SOUTH 89 DEGREES 48 MINUTES 48 SECONDS WEST ALONG THE SOUTH FACE OF SAID FIRE ESCAPE, 5.37 FEET TO THE POINT OF BEGINNING; THENCE SOUTH 00 DEGREES 14 MINUTES 15 SECONDS WEST ALONG THE NORTH AND SOUTH EXTENSIONS OF THE EAST FACE OF A MULTISTORY OVERHANG, 49.51 FEET; THENCE NORTH 89 DEGREES 57 MINUTES 32 SECONDS WEST, 23.82 FEET TO AN INTERSECTION WITH THE CENTER OF A PARTY WALL EXTENDED SOUTH; THENCE NORTH 00 DEGREES 19 MINUTES 16 SECONDS WEST ALONG SAID PARTY WALL AND EXTENSION THEREOF, 50.19 FEET TO THE NORTH FACE OF A BRICK BUILDING; THENCE SOUTH 89 DEGREES 58 MINUTES 11 SECONDS EAST ALONG THE NORTH FACE OF SAID BUILDING, 17.29 FEET TO AN INTERSECTION WITH THE CENTER OF A PARTY WALL; THENCE SOUTH 00 DEGREES 04 MINUTES 33 SECONDS EAST ALONG SAID PARTY WALL, 0.70 FEET TO THE SOUTH FACE OF A BRICK BUILDING PROJECTED WEST; THENCE NORTH 89 DEGREES 48 MINUTES 48 SECONDS EAST ALONG SAID SOUTH FACE, 3.67 FEET TO THE POINT OF BEGINNING, IN COOK COUNTY, ILLINOIS.

Commonly known as: 351-359 E. Eastgate Place, Chicago, Illinois (Building 5A), 352 E. 25th Place, Chicago, Illinois (Building 4 Townhouse), 344-352 East Eastgate Place, Chicago, Illinois (Building 5), 2502-2524 S. Dr. Martin Luther King Jr. Drive, Chicago, Illinois (Building 1),

EV 5th Am TH Dec (04/08)

36

UNOFFICIAL COPY

0813322016 Page: 39 of 46

2501-2523 S. Calumet Ave., Chicago, Illinois (Building 2), 2502-2526 S. Calumet Ave., Chicago, Illinois (Building 3) and 354-358 E. Finsburt Court, Chicago, Illinois (Building 5B Townhomes) [all generally located north of East 26th Street, south of East 25th Street, and immediately west of South Dr. Martin Luther King Jr. Drive, in Chicago, Illinois].

P.I.N.S. 17-27-129-003 and 17-27-129-004 (affects the Property and other property)

Property of Cook County Clerk's Office

EV 5th Am TH Dec (04/08)

37

UNOFFICIAL COPY

part of
EXHIBIT "A"

(SIXTH ADDITIONAL PROPERTY)

ADDRESS

#306

THAT PART OF LOT 2 IN ANTONIO'S SUBDIVISION, BEING A RESUBDIVISION IN THE WEST HALF OF SECTION 27, TOWNSHIP 39 NORTH, RANGE 14, EAST OF THE THIRD PRINCIPAL MERIDIAN, ACCORDING TO THE PLAT THEREOF RECORDED APRIL 9, 2007 AS DOCUMENT NO. 0709906052, DESCRIBED AS FOLLOWS: COMMENCING AT THE NORTHEAST CORNER OF SAID LOT 2; THENCE SOUTH 00 DEGREES 00 MINUTES 00 SECONDS EAST, ALONG THE EAST LINE THEREOF, 122.01 FEET; THENCE NORTH 89 DEGREES 59 MINUTES 08 SECONDS WEST, 236.03 FEET TO THE POINT OF BEGINNING OF THIS LEGAL DESCRIPTION; THENCE CONTINUING NORTH 89 DEGREES 59 MINUTES 08 SECONDS WEST, 16.10 FEET; THENCE NORTH 30 DEGREES 47 MINUTES 24 SECONDS WEST, 8.65 FEET; THENCE NORTH 00 DEGREES 00 MINUTES 52 SECONDS EAST, 44.36 FEET; THENCE SOUTH 89 DEGREES 59 MINUTES 08 SECONDS EAST, 20.53 FEET; THENCE SOUTH 00 DEGREES 00 MINUTES 52 SECONDS EAST, 51.79 FEET TO THE POINT OF BEGINNING, IN COOK COUNTY, ILLINOIS.

ADDRESS = #334

THAT PART OF LOT 2 IN ANTONIO'S SUBDIVISION, BEING A RESUBDIVISION IN THE WEST HALF OF SECTION 27, TOWNSHIP 39 NORTH, RANGE 14, EAST OF THE THIRD PRINCIPAL MERIDIAN, ACCORDING TO THE PLAT THEREOF RECORDED APRIL 9, 2007 AS DOCUMENT NO. 0709906052, DESCRIBED AS FOLLOWS: COMMENCING AT THE NORTHEAST CORNER OF SAID LOT 2; THENCE SOUTH 00 DEGREES 00 MINUTES 00 SECONDS EAST, ALONG THE EAST LINE THEREOF, 122.01 FEET; THENCE NORTH 89 DEGREES 59 MINUTES 08 SECONDS WEST, 38.69 FEET TO THE POINT OF BEGINNING OF THIS LEGAL DESCRIPTION; THENCE CONTINUING NORTH 89 DEGREES 59 MINUTES 08 SECONDS WEST, 19.97 FEET; THENCE NORTH 00 DEGREES 00 MINUTES 52 SECONDS EAST, 51.79 FEET; THENCE SOUTH 89 DEGREES 59 MINUTES 08 SECONDS EAST, 19.97 FEET; THENCE SOUTH 00 DEGREES 00 MINUTES 55 SECONDS EAST, 51.79 FEET TO THE POINT OF BEGINNING, IN COOK COUNTY, ILLINOIS.

ADDRESS = #336

THAT PART OF LOT 2 IN ANTONIO'S SUBDIVISION, BEING A RESUBDIVISION IN THE WEST HALF OF SECTION 27, TOWNSHIP 39 NORTH, RANGE 14, EAST OF THE THIRD PRINCIPAL MERIDIAN, ACCORDING TO THE PLAT THEREOF RECORDED APRIL 9, 2007 AS DOCUMENT NO. 0709906052, DESCRIBED AS FOLLOWS: COMMENCING AT THE NORTHEAST CORNER OF SAID LOT 2; THENCE SOUTH 00 DEGREES 00 MINUTES 00 SECONDS EAST, ALONG THE EAST LINE THEREOF, 122.01 FEET; THENCE NORTH 89 DEGREES 59 MINUTES 08 SECONDS WEST, 21.29 FEET TO THE POINT OF BEGINNING OF THIS LEGAL DESCRIPTION; THENCE CONTINUING NORTH 89 DEGREES 59 MINUTES 08 SECONDS WEST, 17.40 FEET; THENCE NORTH 00 DEGREES 00 MINUTES 55 SECONDS EAST, 51.79 FEET; THENCE SOUTH 89 DEGREES 59 MINUTES 08 SECONDS EAST, 17.40 FEET; THENCE SOUTH 00 DEGREES 00 MINUTES 55 SECONDS EAST, 51.79 FEET TO THE POINT OF BEGINNING, IN COOK COUNTY, ILLINOIS.

ADDRESS = #338

THAT PART OF LOT 2 IN ANTONIO'S SUBDIVISION, BEING A RESUBDIVISION IN THE WEST HALF OF SECTION 27, TOWNSHIP 39 NORTH, RANGE 14, EAST OF THE THIRD PRINCIPAL MERIDIAN, ACCORDING TO THE PLAT THEREOF RECORDED APRIL 9, 2007 AS DOCUMENT NO. 0709906052, DESCRIBED AS FOLLOWS: COMMENCING AT THE NORTHEAST CORNER OF SAID LOT 2; THENCE SOUTH 00 DEGREES 00 MINUTES 00 SECONDS EAST, ALONG THE EAST LINE THEREOF, 122.01 FEET TO THE POINT OF BEGINNING OF THIS LEGAL DESCRIPTION; THENCE NORTH 89 DEGREES 59 MINUTES 08 SECONDS WEST, 21.29 FEET; THENCE NORTH 00 DEGREES 00 MINUTES 55 SECONDS EAST, 51.79 FEET; THENCE SOUTH 89 DEGREES 59 MINUTES 08 SECONDS EAST, 21.28 FEET TO AN INTERSECTION WITH THE EAST LINE OF SAID LOT 2; THENCE SOUTH 00 DEGREES 00 MINUTES 00 SECONDS EAST, ALONG SAID LAST DESCRIBED EAST LINE, 51.79 FEET TO THE POINT OF BEGINNING, IN COOK COUNTY, ILLINOIS.

UNOFFICIAL COPY

EXHIBIT "C"

FIFTH AMENDMENT TO DECLARATION OF EASEMENTS, COVENANTS AND RESTRICTIONS FOR THE TOWNHOMES AT EASTGATE VILLAGE TOWNHOME ASSOCIATION: ANNEXATION AMENDMENT

PLAT OF DEPICTION OF THE PROPERTY INCLUDING THE SIXTH ADDITIONAL PROPERTY

Property of Cook County Clerk's Office

UNOFFICIAL COPY

EXHIBIT "D"

SIXTH AMENDMENT TO DECLARATION OF EASEMENTS, COVENANTS AND RESTRICTIONS FOR THE TOWNHOMES AT EASTGATE VILLAGE TOWNHOME ASSOCIATION: ANNEXATION AGREEMENT

AMENDED PERCENTAGE SCHEDULE

PHASE I-BUILDING 5A

53	1.8182
54	1.8182
55	1.8182
56	1.8182
57	1.8182

PHASE I-BUILDING 4

27	1.8182
----	--------

PHASE I-BUILDING 5

13	1.8182
14	1.8182
15	1.8182
16	1.8182
17	1.8182

PHASE I-BUILDING 1

1	1.8182
2	1.8182
3	1.8182
4	1.8182
5	1.8182
6	1.8182
7	1.8182
8	1.8182
9	1.8182
10	1.8182
11	1.8182
12	1.8182

PHASE I-BUILDING 2

28	1.8181
----	--------

UNOFFICIAL COPY

29	1.8182
30	1.8182
31	1.8182
32	1.8182
33	1.8182
34	1.8182
35	1.8182
36	1.8182
37	1.8182
38	1.8182
39	1.8182

PHASE I-BUILDING 3

40	1.8182
41	1.8182
42	1.8182
43	1.8182
44	1.8182
45	1.8182
46	1.8182
47	1.8182
48	1.8182
49	1.8182
50	1.8182
51	1.8182
52	1.8182

PHASE I-BUILDING 5B

SC4	1.8182
SC5	1.8182
SC6	1.8182

PHASE I-4 TOWNHOME UNITS

80C	1.8182
94C	1.8182
95B	1.8182
96B	1.8182

Total 55 Units 100%

UNOFFICIAL COPY

Property of Cook County Clerk's Office