

# UNOFFICIAL COPY



Doc#: 1203422041 Fee: \$42.00  
Eugene "Gene" Moore RHSP Fee: \$10.00  
Cook County Recorder of Deeds  
Date: 02/03/2012 01:57 PM Pg: 1 of 3


## WARRANTY DEED

This space for Recorder's use only

Grantor, **ROBIN JOHNSON**, for and in consideration of the sum of Ten Dollars (\$10.00) and other good and valuable consideration, the receipt and sufficiency of which are hereby acknowledged, conveys and warrants to **NORFOLK SOUTHERN RAILWAY COMPANY**, a Virginia corporation, 3 Commercial Place, Norfolk, Virginia 23510 the following described real estate:

SEE EXHIBIT A


IN WITNESS WHEREOF, Grantor has executed this deed this 23rd day of January, 2012.

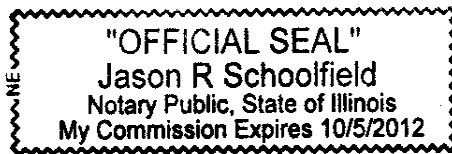
  
Robin Johnson

STATE OF ILLINOIS )  
                                  ) SS.  
COUNTY OF COOK )

I, the undersigned, a Notary Public in and for said County, in the State aforesaid, do certify that Robin Johnson, personally known to me to be the same person, whose name is subscribed to the foregoing instrument, appeared before me this day in person and acknowledged that she signed, sealed and delivered the instrument as her free and voluntary act for the uses and purposes therein set forth.

Given under my hand and notary seal this 23rd day of January, 2012.

  
Notary Public




3 Y  
P 2  
S N  
SC V  
INT R

Mail tax bills to:  
Mathewson & Wishnoff, P.C.  
30 North LaSalle Street  
Suite 1726  
Chicago, Illinois 60602

This document was prepared by:  
Jory Wishnoff  
30 North LaSalle Street  
Suite 1726  
Chicago, Illinois 60602

EXEMPT FROM CITY OF CHICAGO TRANSFER TAX PURSUANT TO SECTION 3-33-060(L) OF THE CHICAGO REAL PROPERTY TRANSFER TAX ORDINANCE.

  
Jory Wishnoff, Attorney

Return to: MAM-2009-00-5859  
Wheatland Title Guaranty (10+1)  
105 W. Veterans Parkway, Yorkville, IL 60550

# UNOFFICIAL COPY

## EXHIBIT A

THE SOUTH 30.165 FEET OF THE NORTH 90.495 FEET OF LOT 26 (EXCEPT THE EAST 33 FEET THEREOF FALLING IN SOUTH NORMAL BOULEVARD) AND THE SOUTH 30.165 FEET OF THE NORTH 90.495 FEET OF THE EAST 20 FEET OF LOT 27 IN EMMA ROSENMERKEL'S SUBDIVISION OF BLOCK 31 IN SCHOOL TRUSTEES' SUBDIVISION OF SECTION 16, TOWNSHIP 38 NORTH, RANGE 14 EAST OF THE THIRD PRINCIPAL MERIDIAN, IN COOK COUNTY, ILLINOIS.

Property address: 5738 S. Normal  
Chicago, Illinois 60621

PIN: 20-16-118-033

**REAL ESTATE TRANSFER** 02/03/2012



<b>CHICAGO:</b>	\$0.00
<b>CTA:</b>	\$0.00
<b>TOTAL:</b>	\$0.00

20-16-118-033-0000 | 20120101602366 | YP51HX

**REAL ESTATE TRANSFER** 02/03/2012



<b>COOK</b>	\$52.50
<b>ILLINOIS:</b>	\$105.00
<b>TOTAL:</b>	\$157.50

20-16-118-033-0000 | 20120101602366 | TWAR4T

# UNOFFICIAL COPY

RECORDER OF Cook COUNTY

## PLAT ACT AFFIDAVIT

STATE OF ILLINOIS )  
COUNTY OF Kendall ) SS

Eva Cruz, being duly sworn on oath, deposes and states that she reside(s) at \_\_\_\_\_ . That the attached deed is not in violation of 765 ILCS 205/1 of the Illinois Revised Statutes for one of the following reasons:

1. The sale or exchange is of an entire tract of land not being a part of a larger tract of land.
2. The division or subdivision of land is into parcels or tracts of 5 acres or more in size which does not involve any new streets or easements of access.
3. The division is of lots or blocks of less than 1 acre in any recorded subdivision which does not involve any new streets or easements of access.
4. The sale or exchange of parcels of land is between owners of adjoining and contiguous land.
5. The conveyance is of parcels of land or interests therein for use as right-of-way for railroads or other public utility facilities, which does not involve any new streets or easements of access.
6. The conveyance is of land owned by a railroad or other public utility which does not involve any new streets or easements of access.
7. The conveyance is of land for highway or other public purpose or grants or conveyances relating to the dedication of land for public use or instruments relating to the vacation of land impressed with a public use.
8. The conveyance is made to correct descriptions in prior conveyances.
9. The sale or exchange is of parcels or tracts of land following the division into no more than two parts of a particular parcel or tract of land existing on July 17, 1959, and not involving any new streets or easements of access.
10. The sale is of a single lot of less than 5 acres from a larger tract, the dimensions and configurations of said larger tract having been determined by the dimensions and configuration of said larger tract on October 1, 1973, and no sale prior to this sale, or any lot or lots from said larger tract having taken place since October 1, 1973, and a survey of said single lot having been made by a registered land surveyor.

CIRCLE NUMBER ABOVE WHICH IS APPLICABLE TO ATTACHED DEED.

AFFIANT further states that she make(s) this affidavit for the purpose of inducing the Recorder of County, Illinois, to accept the attached deed for recording and that all local requirements applicable to the subdivision of land are met by the attached deed and the tract described therein.



SUBSCRIBED AND SWORN TO  
BEFORE ME THIS 30 DAY  
OF July, 2012

Linda V. Lis  
Notary Public

