

# UNOFFICIAL COPY

This instrument was drafted by and returned to:

**Michaela L Bauwens**, Clerk  
Wells Fargo Bank, N.A.  
PO Box 31557, 2324 Overland Ave  
Billings, MT 59102  
866-439-3557



Doc#: 1209319031 Fee: \$40.00  
Eugene "Gene" Moore RHSP Fee: \$10.00  
Cook County Recorder of Deeds  
Date: 04/02/2012 10:31 AM Pg: 1 of 2

## SATISFACTION OF REAL ESTATE MORTGAGE – BY BANK

Loan # **65465431851130XXX**  
MIN # **100106600072052069** MERS Phone: 1-888-679-6377

The undersigned Bank certifies that the following is fully paid and satisfied: Mortgage executed by **TIMOTHY A HAMILTON** to Bank and recorded in the office of the Register of Deeds of Cook County, as Document Number **035333187** in (Reel/Vol.) N/A of (Records/Mortg's) on (Image/Page) N/A relating to property with an address of **18124 BRAMLETT DR/TINLEY PARK IL 60487** and legally described as follows: **SEE ATTACHED**


Permanent Index No. **27-34-304-107-0000**

Today's Date **03/27/2012**

**Mortgage Electronic Registration Systems, Inc.**  
Name of Bank


By   
**Michaela L Bauwens, VP Loan Documentation**


COUNTERSIGNED:








By   
**Melissa M Kibler, VP Loan Documentation**

STATE OF MONTANA }  
COUNTY OF YELLOWSTONE } ss.

On the above date, the foregoing instrument was acknowledged before me by the above named VP Loan Documentation.

  
**Stacy L Harman**  
Notary Public for the State of Montana  
Residing at **Worden**, Montana  
My Commission Expires: **12/17/2012**



S   
P   
S   
M   
SC   
E   
INT 

# UNOFFICIAL COPY

.....

THAT PART OF LOT 33 IN CHESTNUT MEADOWS, BEING A SUBDIVISION OF PART OF THE EAST 1/2 OF THE SOUTHWEST 1/4 OF SECTION 34, TOWNSHIP 36 NORTH, RANGE 12, EAST OF THE THIRD PRINCIPAL MERIDIAN, DESCRIBED AS FOLLOWS: COMMENCING AT THE SOUTHEAST CORNER OF SAID LOT 33; THENCE NORTH 89 DEGREES 59 MINUTES 42 SECONDS WEST, ALONG THE SOUTH LINE OF SAID LOT 33, 20.00 FEET; THENCE NORTH 00 DEGREES 00 MINUTES 18 SECONDS EAST 18.80 FEET, TO THE POINT OF BEGINNING; THENCE CONTINUING NORTH 00 DEGREES 00 MINUTES 18 SECONDS EAST 39.00 FEET; THENCE NORTH 89 DEGREES 59 MINUTES 42 SECONDS WEST 70.00 FEET; THENCE SOUTH 00 DEGREES 00 MINUTES 18 SECONDS WEST 39.00 FEET; THENCE SOUTH 89 DEGREES 59 MINUTES 42 SECONDS EAST 70.00 FEET, TO THE POINT OF BEGINNING, IN COOK COUNTY, ILLINOIS.

PIN # 27-34-304-107-0000

ADDRESS - 18124 BRAMLETT DR/TINLEY PARK IL 60487

Property of Cook County Clerk's Office