

Doc#: 1210318051 Fee: \$50.00  
Eugene "Gene" Moore  
Cook County Recorder of Deeds  
Date: 04/12/2012 04:38 PM Pg: 1 of 7

Doc#: 1013847061 Fee: \$46.00  
Eugene "Gene" Moore RHSP Fee: \$10.00  
Cook County Recorder of Deeds  
Date: 06/18/2010 10:14 AM Pg: 1 of 6

THIS INSTRUMENT PREPARED BY:

Leslie Ann Jones  
Johnson, Jones, Snelling,  
Gilbert & Davis, P.C.  
36 S. Wabash Ave., Suite 1310  
Chicago, IL 60603

Re-recommending to correct final #

55  
GIT  
4400645 (1/3)

ABOVE SPACE FOR RECORDER'S USE ONLY

SPECIAL WARRANTY DEED  
and  
PARTIAL ASSIGNMENT OF GROUND LEASE

This Special Warranty Deed and Partial Assignment of Ground Lease (the "Deed and Assignment"), made this April 29, 2010, between Parkside Old Town I, LLC, a limited liability company created and existing under and by virtue of the laws of the State of Illinois and duly authorized to transact business in the State of Illinois ("Grantor"), and David William Anderson ("Grantee"), WITNESSETH, that Grantor, for and in consideration of the sum of Ten and 00/100 Dollars (\$10.00) and other good and valuable consideration in hand paid by the Grantee the receipt and sufficiency of which is hereby acknowledged, by these presents does REMISE, RELEASE, ALIEN, ASSIGN AND CONVEY unto the Grantee, and to Grantee's heirs and assigns FOREVER, all the following described real estate, situated in the County of Cook and State of Illinois known and described as follows, to wit:

\* AND CAROL A. ANDERSON HUSBAND AND WIFE, NOT AS TENANTS IN COMMON  
NOT AS JOINT TENANTS  
BUT AS TENANTS BY THE ENTIRETY.  
Unit 1-411 and Parking Space P01-15  
437 West Division Street  
Chicago, Illinois

~~17-04-307-054-4034~~  
17-04-307-054-4223

17-04-307-054-4035  
[Signatures]

See Exhibit A attached hereto for full legal description.  
[Note: There were no tenants in this unit as this is new construction.]

Together with all and singular the hereditaments and appurtenances thereunto belonging, or in anywise appertaining, and the reversion and reversions, remainder and remainders, rents, issues and profits thereof, and all the estate, right, title, interest, claim or demand whatsoever, of Grantor, either in law or equity, of, in and to the above described premises, with the hereditaments and appurtenances: TO HAVE AND TO HOLD the said premises as above described, with the appurtenances, unto Grantee and Grantee's heirs and assigns forever.

Grantor also hereby grants to Grantee, its successors and assigns, as rights and easements appurtenant to the above described premises, the rights and easements for the benefit of said property set forth in the Declaration (as defined below), and Grantor reserves to itself, its successors and assigns, the rights and easements set forth in the Declaration for the benefit of the remaining property described

6

**UNOFFICIAL COPY**

therein.

Grantor also hereby grants to Grantee, its successors and assigns, as rights and easements appurtenant to the above described real estate, the rights and easements for the benefit of said property set forth in the Declaration, and Grantor reserves to itself, its successors and assigns, the rights and easements set forth in the Declaration for the benefit of the remaining property described therein.

This Deed and Assignment is subject to all rights, easements, covenants, conditions, restrictions and reservations contained in the Declaration and Ground Lease the same as though the provisions of the Declaration and Ground Lease were recited and stipulated in length herein.

This Deed and Assignment is subject to all rights, easements, covenants, conditions, restrictions and reservations contained in the Declaration and Ground Lease the same as though the provisions of the Declaration and Ground Lease were recited and stipulated a length herein.

And Grantor, for itself, and its successors, does covenant, promise and agree, to and with Grantee and Grantee's heirs and assigns, that it has not done or suffered to be done, anything whereby the said premises hereby granted are, or may be, in any manner encumbered or charged, except as herein recited; and that it WILL WARRANT AND DEFEND the said premises against all persons lawfully claiming, or to claim the same, by, through or under it subject only to:

- (a) General real estate taxes for the current year and not yet due and for subsequent years;
- (b) Special taxes or assessments for improvements not yet completed;
- (c) Easements, covenants, restrictions, agreements, conditions and building lines of record and party wall rights;
- (d) The Declaration of Condominium Ownership for Parkside of Old Town Midrise Leasehold Condominium, including all Exhibits thereto, as amended from time to time (the "Declaration");
- (e) The Illinois Condominium Property Act;
- (f) Applicable zoning and building laws and ordinances;
- (g) Roads and highways, if any;
- (h) Unrecorded public utility easements, if any;
- (i) Grantee's mortgage, if any;
- (j) Plats of dedication and covenants thereof;
- (k) Acts done or suffered by Grantee, or anyone claiming under Grantee; and
- (l) The Ground Lease for a portion of Parkside Phase I Development and recorded

# UNOFFICIAL COPY

October 13, 2006 as document number 0628602043, including all Exhibits and any assignments or amendments hereto (the "Ground Lease");

(m) The Open Space/Common Areas Ground Lease for a portion of Parkside Phase I Development recorded October 13, 2006 as document number 0628602045, the Amendment to Open Space/Common Areas Ground Lease recorded November 6, 2006 as document number 0631045059, including all Exhibits and any assignments or amendments thereto (the "Open Space Ground Lease"); and

(n) The Community Declaration for Parkside of Old Town, recorded on October 5, 2007 as document number 0727815136, including all Exhibits thereto, as amended from time to time (the "Community Declaration").

Permanent Real Estate Index Number(s): 17-04-307-054-4034 and 17-04-307-030-054-4223  
VOL. 498

Address(es) of real estate: 437 West Division, Unit 01-411 and Parking Space P01-015, Chicago, Illinois 60610

IN WITNESS WHEREOF, said Grantor has caused its name to be signed to these presents on the day and year first above written.

GRANTOR: PARKSIDE OLD TOWN 1, LLC,  
an Illinois limited liability company

By: Parkside Associates, LLC, an Illinois limited liability company, its managing member

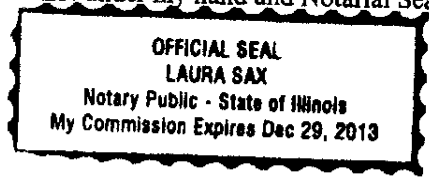
By: Holsten Real Estate Development Corporation, an Illinois corporation, its member

By: Peter M. Holsten  
Peter M. Holsten, its President

STATE OF ILLINOIS )  
) SS  
COUNTY OF Cook )

I, the undersigned, a Notary Public in and for said County and State, do hereby certify that Peter M. Holsten, the President of Holsten Real Estate Development Corporation, a member of Parkside Associates, LLC, the managing member of Parkside Old Town 1, LLC, an Illinois limited liability company (the "Company") appeared before me this day in person and acknowledged that he/she signed, sealed and delivered this instrument as his/her free and voluntary act, and as the free and voluntary act of the Company for the uses and purposes therein set forth.

GIVEN under my hand and Notarial Seal this 3 day of May, 2010.



Laura Sax  
Notary Public









# UNOFFICIAL COPY

MAIL TO:

David Anderson  
437 W. Division St. Unit 01-411  
Chicago, IL 60610  
 OR RECORDER'S OFFICE BOX NO. \_\_\_\_\_

SEND SUBSEQUENT TAX BILLS TO:

← SAME  
 (NAME)  
 \_\_\_\_\_  
 (ADDRESS)  
 \_\_\_\_\_  
 (CITY, STATE AND ZIP)



**UNOFFICIAL COPY**

ORDER NO.: 1301 - 004400645  
 ESCROW NO.: 1301 - 004400645

1

STREET ADDRESS: 437 WEST DIVISION STREET UNIT 411  
 CITY: CHICAGO ZIP CODE: 60610 COUNTY: COOK  
 TAX NUMBER: 17-04-307-054-4034

STREET ADDRESS: 437 W. DIVISION, UNIT 01-411 & P01-015  
 CITY: CHICAGO ZIP CODE: COUNTY: COOK  
 TAX NUMBER:

**LEGAL DESCRIPTION:**

THE ESTATE OF INTEREST IN THE LAND DESCRIBED OR REFERRED TO IN THIS COMMITMENT AND COVERED HEREIN IS A LEASEHOLD

PARCEL 1: UNITS 01-411 AND P01-015 IN THE PARKSIDE OF OLD TOWN MIDRISE LEASEHOLD CONDOMINIUM, AS DELINEATED ON A SURVEY OF THE FOLLOWING DESCRIBED TRACT OF LAND:

CERTAIN LOTS IN PARKSIDE OF OLD TOWN BEING A RESUBDIVISION AND CONSOLIDATION OF PARTS OF BLOCKS 2 AND 3, AND ALL OF BLOCKS 4 AND 5, AND PARTS OF VACATED ALLEYS LYING WITHIN BLOCK 2 AFORESAID, AND VACATED ALLEYS LYING WITHIN BLOCKS 3, 4 AND 5 AFORESAID, TOGETHER WITH THAT PART OF VACATED ELM STREET LYING SOUTH OF AND ADJOINING BLOCKS 2, 3 AND 5 AFORESAID, AND LYING NORTH OF AND ADJOINING BLOCKS 9, 7 AND 6, AND THAT PART OF VACATED NORTH HUDSON AVENUE LYING WEST OF AND ADJOINING BLOCK 2 AFORESAID, AND LYING EAST OF AND ADJOINING BLOCK 3 AFORESAID, AND LYING NORTH OF THE SOUTH LINE OF WEST ELM STREET, AND LYING SOUTH OF THE SOUTH LINE OF WEST DIVISION STREET AS WIDENED, ALL IN ROGERS' SUBDIVISION OF THAT PART WEST OF THE EAST LINE OF SEDGWICK STREET OF THE NORTHEAST 1/4 OF THE SOUTHWEST 1/4 OF SECTION 4, TOWNSHIP 39 NORTH, RANGE 14 EAST OF THE THIRD PRINCIPAL MERIDIAN, IN COOK COUNTY, ILLINOIS.

WHICH SURVEY IS ATTACHED AS EXHIBIT "C" TO THE DECLARATION OF CONDOMINIUM OWNERSHIP FOR PARKSIDE OF OLD TOWN MIDRISE LEASEHOLD CONDOMINIUM RECORDED AS DOCUMENT NO. 0818345111, AS AMENDED FROM TIME TO TIME (THE "DECLARATION"), TOGETHER WITH ITS UNDIVIDED PERCENTAGE INTEREST IN THE COMMON ELEMENTS.

PARCEL 2: A LEASEHOLD ESTATE CREATED BY GROUND LEASE FOR A PORTION OF THE PARKSIDE PHASE I DEVELOPMENT BETWEEN CHICAGO HOUSING AUTHORITY, LANDLORD, AND PARKSIDE OLD TOWN I, LLC, TENANT RECORDED OCTOBER 13, 2006 AS DOCUMENT NUMBER 0628602043 FOR A TERM OF NINETY-NINE YEARS COMMENCING ON SEPTEMBER 1, 2006; PARTIALLY ASSIGNED IN

(SEE ATTACHED)

**UNOFFICIAL COPY**

ORDER NO.: 1301 004400645  
ESCROW NO.: 1301 004400645

1

## LEGAL DESCRIPTION CONTINUED.

THE AMOUNT OF GRANTEE'S UNDIVIDED INTEREST HEREIN TO GRANTEE PURSUANT TO THE "UNIT LEASE ASSIGNMENT" AS DEFINED IN SECTION 6.3 OF THE GROUND LEASE OVER THE PROPERTY DESCRIBED ABOVE AS PARCEL 1.

PARCEL 3: NON-EXCLUSIVE EASEMENT FOR THE BENEFIT OF PARCELS 1 AND 2 FOR INGRESS AND EGRESS OVER THE COMMUNITY AREA FOR ACCESS, INGRESS AND EGRESS TO AND FROM PARCELS 1 AND 2 OVER THE COMMUNITY AREA AS CREATED IN SECTION 2.04 OF THE COMMUNITY DECLARATION RECORDED OCTOBER 5, 2007 AS DOCUMENT NO. 0727815136 AND CREATED BY THIS SPECIAL WARRANTY DEED.

Property of Cook County Clerk's Office

# UNOFFICIAL COPY

Property of Cook County Clerk's Office

A large, dense black scribble consisting of many overlapping horizontal and diagonal strokes, completely obscuring the text underneath it.

RECEIVED  
PROPERTY CLERK'S OFFICE  
10/384705/

APR -5 12

A handwritten signature in black ink, appearing to read "George" followed by a surname that is partially obscured.

PROPERTY CLERK'S OFFICE, COOK COUNTY