

UNOFFICIAL COPY

Facsimile Assignment of Beneficial Interest for Purpose of Recording

Date December 28, 2011



Doc#: 1211157268 Fee: \$42.00
Eugene "Gene" Moore RHSP Fee: \$10.00
Cook County Recorder of Deeds
Date: 04/20/2012 02:45 PM Pg: 1 of 3

For value received, the assignor(s) hereby sell, assign, transfer, and set over unto assignee(s), all of the assignor(s) rights, privileges, and beneficial interest in and to that certain Trust Agreement dated the 12th day of December, 2011, and know as Trust #011056 including all interest in the property held subject to the said Trust Agreement.

The real property constituting the corpus of the land trust if located in the municipality(ies) of See Exhibit A attached and in the county (ies) of Cook County, Illinois.

~~TRANSFER STAMPS AFFIXED TO PREVIOUS DOCUMENT #~~

Exempt under the provisions of paragraph _____, section _____ land trust recordation and transfer tax act.

Not Exempt. Affix transfer stamps below.

This instrument was prepared by:

PRO TITLE GROUP, INC
15W060 N. FRONTAGE ROAD
BURR RIDGE, IL 60527

Address:

BankFinancial, F.S.B.

Attn: Land Trust

City:

15W060 N. Frontage Rd.





Burr Ridge, IL 60527

Phone:

630-242-7059

Filing Instruction:

1. This document must be recorded with the recorder of the county in which the real estate held by this trust is located.
2. The recorded original or a stamped copy must be delivered to the trustee with the original assignment to be lodged.



1112055 COOK

PRO TITLE GROUP, INC

mm

UNOFFICIAL COPY

LOT 30 IN BLOCK 11 IN SOUTHDALE SUBDIVISION UNIT II, BEING A SUBDIVISION OF PART OF SECTION 25, TOWNSHIP 35 NORTH, RANGE 14, EAST OF THE THIRD PRINCIPAL MERIDIAN, LYING NORTH OF SAUK TRAIL ROAD, ACCORDING TO THE PLAT THEREOF RECORDED SEPTEMBER 29, 1958 AS DOCUMENT NO. 17331660, IN COOK COUNTY, ILLINOIS.

Property Address: 2040 215th Place, Sauk Village, IL 60411
PIN: 32-25-210-007

LOT 96 IN RICHTON HILLS SUBDIVISION FIRST ADDITION, A PART OF THE SOUTHEAST 1/4 OF SECTION 27, TOWNSHIP 35 NORTH, RANGE 13 EAST OF THE THIRD PRINCIPAL MERIDIAN, IN COOK COUNTY, ILLINOIS.

Property Address: 4231 Greenbriar, Richton Park, IL 60471
PIN: 31-27-411-012-0000

LOT 157 IN RICHTON HILLS FIRST ADDITION, A SUBDIVISION OF PART OF THE SOUTH EAST 1/4 (EXCEPT THE NORTH 78 ACRES THEREOF) IN SECTION 27, TOWNSHIP 35 NORTH, RANGE 13, EAST OF THE THIRD PRINCIPAL MERIDIAN, IN COOK COUNTY, ILLINOIS.

Property Address: 4140 Arlington Drive, Richton Park, IL 60471
PIN: 31-27-409-003-0000

LOT 529 IN RICHTON HILLS SECOND ADDITION, BEING A SUBDIVISION OF PART OF THE SOUTHWEST 1/4 OF SECTION 27, TOWNSHIP 35 NORTH, RANGE 13, EAST OF THE THIRD PRINCIPAL MERIDIAN, ACCORDING TO THE PLAT THEREOF REGISTERED IN THE OFFICE OF THE REGISTRAR OF TITLES OF COOK COUNTY, ILLINOIS, ON FEBRUARY 4, 1969, AS DOCUMENT NUMBER 2434295, AND SURVEYOR'S CERTIFICATE OF CORRECTION THEREFORE REGISTERED MARCH 12, 1969, AS DOCUMENT NUMBER 2439592, AND SURVEYOR'S CERTIFICATE OF CORRECTION THEREFOR REGISTERED ON MAY 6, 1969, AS DOCUMENT NUMBER 2449349, IN COOK COUNTY, ILLINOIS.

Property Address: 4609 Saratoga Road, Richton Park, IL 60471
PIN: 31-27-310-011-0000

LOT 220 IN RICHTON HILLS FIRST ADDITION, BEING A SUBDIVISION OF PART OF THE SOUTHEAST QUARTER (EXCEPT THE NORTH 78 ACRES THEREOF) OF SECTION 27, TOWNSHIP 35 NORTH, RANGE 13, EAST OF THE THIRD PRINCIPAL MERIDIAN, IN COOK COUNTY, ILLINOIS.

Property Address: 22119 S. Kostner Avenue, Richton Park, IL 60471
PIN: 31-27-408-028-0000

LOT 303 IN RICHTON HILLS SECOND ADDITION, BEING A SUBDIVISION OF PART OF THE SOUTHWEST 1/4 OF SECTION 27, TOWNSHIP 35 NORTH, RANGE 13, EAST OF THE THIRD PRINCIPAL MERIDIAN, IN COOK COUNTY, ILLINOIS.

Property Address: 22015 Churchill Drive, Richton Park, IL 60471
PIN: 31-27-314-007-0000

UNOFFICIAL COPY

UNIT 3-7-3 TOGETHER WITH ITS UNDIVIDED PERCENTAGE INTEREST IN THE COMMON ELEMENTS IN WOODGATE CONDOMINIUM NO. 3, AS DELINEATED AND DEFINED IN THE DECLARATION RECORDED AS DOCUMENT NO. 22142936, IN THE NORTHWEST 1/4 OF THE SOUTHWEST 1/4 OF SECTION 16 AND PART OF THE WEST 1/2 OF THE NORTHWEST 1/4 OF SECTION 16, AND OF PART OF THE NORTHEAST 1/4 OF THE NORTHEAST 1/4 OF SECTION 17, ALL IN TOWNSHIP 35 NORTH, RANGE 13, EAST OF THE THIRD PRINCIPAL MERIDIAN, IN COOK COUNTY, ILLINOIS.

Property Address: 5558 Allemong Drive, Matteson, IL 60443
PIN: 31-16-104-018-1003

LOTS 43, 44 AND 45 AND THE NORTH 1/2 OF THE VACATED ALLEY LYING SOUTH AND ADJOINING SAID LOTS IN BLOCK 1 IN ORCHARD RIDGE ADDITION TO SOUTH HARVEY, SECTION 30, TOWNSHIP 36 NORTH, RANGE 14, EAST OF THE THIRD PRINCIPAL MERIDIAN, AND THE EAST 1/2 OF THE SOUTHWEST 1/4 OF THE NORTHEAST 1/4 OF SECTION 25 AND OF THE EAST 16 FEET OF THE NORTHEAST 1/4 OF THE NORTHEAST 1/4 OF SECTION 25, TOWNSHIP 36 NORTH, RANGE 13, EAST OF THE THIRD PRINCIPAL MERIDIAN, IN COOK COUNTY, ILLINOIS

Property Address: 2019 West 170th Street, Hazel Crest, IL 60429
PIN: 29-30-131-001
29-30-131-002
29-30-131-003

UNIT 2-14-3 TOGETHER WITH ITS UNDIVIDED PERCENTAGE INTEREST IN THE COMMON ELEMENTS IN WOODGATE CONDOMINIUMS AS DELINEATED AND DEFINED IN THE DECLARATION RECORDED AS DOCUMENT NUMBER 22070139 IN THE NORTHWEST 1/4 AND THE SOUTHWEST 1/4 OF SECTION 6, TOWNSHIP 35 NORTH, RANGE 13, EAST OF THE THIRD PRINCIPAL MERIDIAN, IN COOK COUNTY, ILLINOIS.

Property Address: 203 Brairwood, Matteson, IL 60443
PIN: 31-16-104-016-1015

UNIT 3-28-2 AS DELINEATED ON SURVEY OF THE FOLLOWING DESCRIBED PARCEL OF REAL ESTATE: CERTAIN LOTS IN WOODGATE SUBDIVISION, BEING A SUBDIVISION OF PART OF THE NORTH WEST 1/4 OF THE SOUTH WEST 1/4 OF SECTION 16, OF PART OF THE WEST 1/2 OF THE NORTH WEST 1/4 OF SECTION 17 ALL IN TOWNSHIP 35 NORTH, RANGE 13, EAST OF THE THIRD PRINCIPAL MERIDIAN, IN COOK COUNTY, ILLINOIS, RECORDED IN THE OFFICE OF THE RECORDER OF DEEDS IN FEBRUARY 29, 1972, AS DOCUMENT 218220119, WHICH SURVEY IS ATTACHED AS EXHIBIT "A" TO DECLARATION OF CONDOMINIUM MADE BY GREENWOOD HOMES, INC, AS GRANTOR, RECORDED IN THE RECORDERS OFFICE OF COOK COUNTY, ILLINOIS, ON NOVEMBER 30, 1972, AS DOCUMENT 22142916, AS AMENDED FROM TIME TO TIME TOGETHER WITH UNDIVIDED PERCENTAGE INTEREST OF SAID PARCEL SET FORTH IN SAID DECLARATION AS AMENDED FROM TIME TO TIME.

Property Address: 225 Central Ave., Matteson, IL 60443
PIN: 31-16-104-018-1034