



**UNOFFICIAL COPY**


1113575



**EXHIBIT A**

THE SOUTH 6 FEET OF LOT 14 AND ALL OF LOT 15 IN BLOCK 2 IN WRIGHT EMBREE AND AYRE'S SUBDIVISION OF BLOCK 33 IN SCHOOL TRUSTEES' SUBDIVISION OF SECTION 16, TOWNSHIP 38 NORTH, RANGE 14 EAST OF THE THIRD PRINCIPAL MERIDIAN, IN COOK COUNTY, ILLINOIS.

Property address: 5934 South Eggleston Avenue  
Chicago, Illinois 60621

PIN: 20-16-305-034

REAL ESTATE TRANSFER 05/24/2012  
  
 CHICAGO: \$0.00  
 CTA: \$0.00  
 TOTAL: \$0.00  
 20-16-305-034-0000 | 20120501601708 | CMGLUG

REAL ESTATE TRANSFER 05/24/2012  
   
 COOK \$45.00  
 ILLINOIS: \$90.00  
 TOTAL: \$135.00  
 20-16-305-034-0000 | 20120501601708 | 3WKLY2

**Return to:**

Wheatland Title Guaranty

105 W. Veterans Parkway, Yorkville, IL 60560

MAM-CO-5826.0 (JM)

# UNOFFICIAL COPY

RECORDER OF Cook COUNTY

## PLAT ACT AFFIDAVIT

STATE OF ILLINOIS )  
COUNTY OF Kendall ) SS

Eva Cinc, being duly sworn on oath, deposes and states that she reside(s) at \_\_\_\_\_. That the attached deed is not in violation of 765 ILCS 205/1 of the Illinois Revised Statutes for one of the following reasons:

1. The sale or exchange is of an entire tract of land not being a part of a larger tract of land.
2. The division or subdivision of land is into parcels or tracts of 5 acres or more in size which does not involve any new streets or easements of access.
3. The division is of lots or blocks of less than 1 acre in any recorded subdivision which does not involve any new streets or easements of access.
4. The sale or exchange of parcels of land is between owners of adjoining and contiguous land.
5. The conveyance is of parcels of land or interests therein for use as right-of-way for railroads or other public utility facilities, which does not involve any new streets or easements of access.
6. The conveyance is of land owned by a railroad or other public utility which does not involve any new streets or easements of access.
7. The conveyance is of land for highway or other public purpose or grants or conveyances relating to the dedication of land for public use or instruments relating to the vacation of land impressed with a public use.
8. The conveyance is made to correct descriptions in prior conveyances.
9. The sale or exchange is of parcels or tracts of land following the division into no more than two parts of a particular parcel or tract of land existing on July 17, 1959, and not involving any new streets or easements of access.
10. The sale is of a single lot of less than 5 acres from a larger tract, the dimensions and configurations of said larger tract having been determined by the dimensions and configuration of said larger tract on October 1, 1973, and no sale prior to this sale, or any lot or lots from said larger tract having taken place since October 1, 1973, and a survey of said single lot having been made by a registered land surveyor.

CIRCLE NUMBER ABOVE WHICH IS APPLICABLE TO ATTACHED DEED.

AFFIANT further states that she make(s) this affidavit for the purpose of inducing the Recorder of County, Illinois, to accept the attached deed for recording and that all local requirements applicable to the subdivision of land are met by the attached deed and the tract described therein.

SUBSCRIBED AND SWORN TO  
BEFORE ME THIS 16 DAY  
OF Aug, 2012

Linda V. Lis  
Notary Public

