

UNOFFICIAL COPY

WARRANTY DEED

THE GRANTOR, NANCY M. SHEEHY, an
 unmarried woman, of South Boston, Massachusetts,
 for and in consideration of TEN DOLLARS
 (\$10.00) and other good and valuable consideration
 in hand paid CONVEYS and WARRANTS to
 KATRINA NACORDA, 431 Belmont Ln
 Bartlett, IL 60103 the following described Real
 Estate situated in the County of Cook, in the State of
 Illinois, to wit:



Doc#: 1215933029 Fee: \$46.00
 Eugene "Gene" Moore RHSP Fee: \$10.00
 Cook County Recorder of Deeds
 Date: 06/07/2012 09:08 AM Pg: 1 of 5

SEE LEGAL DESCRIPTION ATTACHED

ADDRESS: 1841 S. CALUMET, #1117, CHICAGO, IL 60616

PERMANENT INDEX NUMBER: 17-22-310-015-1066 + 17-22-310-015-1225

subject only to general real estate taxes not due and payable at the time of closing, covenants, conditions and restrictions of record, building lines and easements, if any, so long as they do not interfere with the current use and enjoyment of the property, hereby releasing and waiving all rights under and by virtue of the Homestead Exemption Laws of the State of Illinois.


DATED THIS 16th day of May, 2012

P.N.T.N.

Nancy M. Sheehy (SEAL)
 NANCY M. SHEEHY

STATE OF ILLINOIS)
)ss
 COUNTY OF COOK)

I, the undersigned, a Notary Public in and for said County, in the State aforesaid, DO HEREBY CERTIFY that NANCY M. SHEEHY, an unmarried woman, personally known to me to be the same person whose name is subscribed to the foregoing instrument, appeared before me this day in person and acknowledged that she signed, sealed and delivered the said instrument as her free and voluntary act, for the uses and purposes therein set forth, including the release and waiver of the right of homestead.



Given under my hand and notarial seal this 16th day of May, 2012

Patricia Lynn Dlugos
 Notary Public

KATRINA C. NACORDA 431 Belmont Ln, Bartlett, IL 60103
 Name of Grantee Address Zip

MICHAEL J. HAGERTY 6323 N. AVONDALE #248, CHICAGO, ILLINOIS 60631
 Name of Person Preparing Deed Address Zip

Mail to:
 Gordon & Centracchio
 211 W. Wacker # 500
 Chicago, IL 60606

S X
 P 5
 S N
 SC Y
 INT AB

UNOFFICIAL COPY

Property of Cook County Clerk's Office


17-22-310-015-1066 | 20120501603633 | PNUS5V

REAL ESTATE TRANSFER 05/23/2012



CHICAGO: \$2,025.00

CTA: \$810.00

TOTAL: \$2,835.00




REAL ESTATE TRANSFER 05/23/2012

COOK	\$135.00
ILLINOIS:	\$270.00
TOTAL:	\$405.00

17-22-310-015-1066 | 20120501603633 | VQLXJB



UNOFFICIAL COPY**LEGAL DESCRIPTION****PARCEL 1:**

UNIT 1111/GU-31, TOGETHER WITH ITS UNDIVIDED PERCENTAGE INTEREST OF THE COMMON ELEMENTS IN THE MUSEUM PARK PLACE CONDOMINIUM, AS DELINEATED ON THE SURVEY OF THAT PART OF THE FOLLOWING DESCRIBED TRACT, SAID TRACT BEING COMPRISED OF THE HEREINAFTER DESCRIBED PARCELS C, C-1 AND THREE ALL TAKEN TOGETHER, ALL IN FRACTIONAL SECTION 22, TOWNSHIP 39 NORTH, RANGE 14 EAST OF THE THIRD PRINCIPAL MERIDIAN, SAID PARCELS MORE PARTICULARLY DESCRIBED AS FOLLOWS:

PARCEL C

THAT PART OF THE LANDS OF THE ILLINOIS CENTRAL RAILROAD COMPANY IN FRACTIONAL SECTION 22, TOWNSHIP 39 NORTH, RANGE 14 EAST OF THE THIRD PRINCIPAL MERIDIAN, BOUNDED AND DESCRIBED AS FOLLOWS: COMMENCING ON THE WESTERLY RIGHT OF WAY LINE OF SAID RAILROAD, AT THE INTERSECTION OF SAID LINE WITH THE NORTHERLY LINE OF 23RD STREET VIADUCT, SAID NORTHERLY LINE BEING 60 FEET (MEASURED PERPENDICULARLY) NORTHERLY OF AND PARALLEL WITH THE CENTERLINE OF THE EXISTING STRUCTURE; THENCE NORTH 16 DEGREES 37 MINUTES 38 SECONDS WEST ALONG SAID WESTERLY RIGHT OF WAY LINE, A DISTANCE OF 1500.00 FEET TO THE POINT OF BEGINNING FOR THAT PART HEREINAFTER DESCRIBED; THENCE NORTH 73 DEGREES 22 MINUTES 22 SECONDS EAST, PARALLEL WITH SAID NORTHERLY LINE OF THE 23RD STREET VIADUCT, A DISTANCE OF 151.02; THENCE NORTHWESTERLY ALONG THE ARC OF A CIRCLE, CONVEX TO THE EASTERLY, WITH A RADIUS OF 5738.60 FEET, THE CHORD OF SAID ARC HAVING A BEARING OF NORTH 17 DEGREES 59 MINUTES 18 SECONDS WEST, A DISTANCE OF 240.13 FEET; THENCE NORTH 19 DEGREES 11 MINUTES 14 SECONDS WEST ALONG A STRAIGHT LINE, TANGENT TO LAST DESCRIBED ARC OF A CIRCLE, A DISTANCE OF 595.75 FEET TO A POINT OF CURVE; THENCE NORTHWESTERLY ALONG THE ARC OF A CIRCLE, CONVEX TO THE EASTERLY, TANGENT TO THE LAST DESCRIBED STRAIGHT LINE, WITH A RADIUS OF 1928.20 FEET, THE CHORD OF SAID ARC HAVING A BEARING OF NORTH 20 DEGREES 44 MINUTES 30 SECONDS WEST, A DISTANCE OF 104.63 FEET TO THE EASTWARD EXTENSION OF THE NORTH LINE OF EAST 18TH STREET; THENCE SOUTH 89 DEGREES 59 MINUTES 21 SECONDS WEST ALONG SAID EASTWARD EXTENSION, A DISTANCE OF 117.47 FEET TO SAID WESTERLY RIGHT OF WAY LINE OF RAILROAD; THENCE SOUTH 16 DEGREES 42 MINUTES 49 SECONDS EAST ALONG SAID WESTERLY RIGHT OF WAY LINE, A DISTANCE OF 908.58 FEET TO THE NORTH LINE OF E. 20TH STREET; THENCE SOUTH 16 DEGREES 37 MINUTES 38 SECONDS EAST CONTINUING ALONG SAID WESTERLY RIGHT OF WAY LINE, A DISTANCE OF 64.46 FEET TO THE POINT OF BEGINNING, IN COOK COUNTY, ILLINOIS;

ALSO,

PARCEL C-1

THE SOUTH 55 FEET OF THAT PART OF LOT 1 LYING EAST OF CALUMET AVENUE, IN BLOCK 5 IN WILLIAM JONES ADDITION TO CHICAGO; THE NORTH 9 FEET OF THE

UNOFFICIAL COPY

SOUTH 64 FEET OF LOT 1 LYING EAST OF CALUMET AVENUE IN BLOCK 5 IN WILLIAM JONES ADDITION TO CHICAGO; THE NORTH 55 FEET OF LOT 1 LYING EAST OF CALUMET AVENUE IN BLOCK 5 IN WILLIAM JONES ADDITION TO CHICAGO; ALL THOSE PARTS OF LOTS 51, 52 AND 53 IN BLOCK 10 IN ASSESSOR'S DIVISION OF THE SOUTHWEST FRACTIONAL QUARTER OF SECTION 22, TOWNSHIP 39 NORTH, RANGE 14 EAST OF THE THIRD PRINCIPAL MERIDIAN, LYING WEST OF THE WEST LINE OF THE RIGHT OF WAY OF THE ILLINOIS CENTRAL RAILROAD AND EAST OF CALUMET AVENUE AS NOW LAID OUT AND MARKED ON THE PLAT OF MEEKER'S ADDITION TO CHICAGO, ILLINOIS, AS LOT "AA", IN COOK COUNTY, ILLINOIS, AND DESCRIBED AS FOLLOWS, TO WIT: AN UNDIVIDED HALF OF ALL THAT PORTION OF THE ABOVE DESCRIBED PREMISES, LYING EAST OF THE NORTH 68 FEET OF LOT 6 IN CLARKE'S SUBDIVISION OF LOTS 51, AND 52 AND OTHER PROPERTY IN SAID BLOCK 10 INCLUDED BETWEEN 2 LINES RUNNING EAST AND WEST AND FORMED BY THE PROLONGING EASTWARDLY THE NORTH AND SOUTH LINES OF ORIGINAL LOTS 51 AND 52 IN; ALSO, ALL THAT PORTION OF THE REMAINDER OF THE PREMISES IN QUESTION FALLING WITHIN LOT 6 AND TO THE SOUTH 62 FEET OF SAID LOT 52; AND UNDIVIDED HALF OF THOSE PARTS OF LOTS 51, 52, AND 53 IN BLOCK 10 IS ASSESSOR'S DIVISION OF THE SOUTHWEST FRACTIONAL QUARTER OF SECTION 22, TOWNSHIP 39 NORTH, RANGE 14 EAST OF THE THIRD PRINCIPAL MERIDIAN, LYING WEST OF THE WEST LINE OF THE RIGHT OF WAY OF THE ILLINOIS CENTRAL RAILROAD AND EAST OF THE EAST LINE OF CALUMET AVENUE, AS NOW LAID OUT AND MARKED ON THE PLAT OF MEEKER'S ADDITION TO CHICAGO, AS LOT "AA", DESCRIBED AS ALL THAT PORTION LYING EAST OF THE NORTH 68 FEET OF LOT 6, IN CLARKE'S SUBDIVISION OF LOTS 51 AND 56 AND THE NORTH 55 FEET OF LOTS 52 AND 55 OF SAID BLOCK 10 INCLUDED BETWEEN 2 LINES RUNNING EAST AND WEST AND FORMED BY PROLONGING EASTWARDLY THE NORTH AND SOUTH LINE OF SAID ORIGINAL LOTS 51 AND 55; IN COOK COUNTY, ILLINOIS;

ALSO,

PARCEL THREE

LOT 14 IN CULVER AND OTHERS SUBDIVISION OF LOTS 2 AND 3 IN BLOCK 5 IN JONES ADDITION TO CHICAGO WITH LOTS 2 IN BLOCK 11 AND 3 AND 4 IN BLOCK 12 IN ASSESSOR'S DIVISION IN THE SOUTHWEST FRACTIONAL 1/4 OF SECTION 22, TOWNSHIP 39 NORTH, RANGE 14 EAST OF THE THIRD PRINCIPAL MERIDIAN, IN COOK COUNTY, ILLINOIS;

THAT PART OF THE AFORESAID TRACT BEING MORE PARTICULARLY DESCRIBED AS FOLLOWS: COMMENCING AT THE POINT OF INTERSECTION OF THE EASTWARD EXTENSION OF THE NORTH LINE OF EAST 18TH STREET WITH THE WESTERLY RIGHT OF WAY LINE OF THE ILLINOIS CENTRAL RAILROAD COMPANY, AFORESAID; THENCE SOUTH 16°42'49" EAST, ALONG SAID WESTERLY RIGHT OF WAY LINE, 215.27 FEET TO THE NORTH LINE OF MEEKER'S ADDITION TO CHICAGO, AFORESAID; THENCE SOUTH 89°58'39" WEST, ALONG SAID NORTH LINE, 2.09 FEET TO THE EASTERLY LINE OF SOUTH CALUMET AVENUE; THENCE SOUTH 16°42'49" EAST, ALONG THE EASTERLY LINE OF SOUTH CALUMET AVENUE, 7.95 FEET TO THE POINT OF BEGINNING; THENCE SOUTH 16°42'49" EAST, ALONG THE EASTERLY LINE OF SOUTH CALUMET AVENUE, 218.34 FEET; THENCE SOUTHERLY ALONG THE EASTERLY LINE OF SOUTH CALUMET AVENUE, 57.16 FEET BEING THE ARC OF A CIRCLE, CONVEX TO THE EAST, HAVING A RADIUS OF 195.00 FEET

UNOFFICIAL COPY

AND WHOSE CHORD BEARS SOUTH 08°18'59" EAST A DISTANCE OF 56.95 FEET; THENCE SOUTH 00°04'52" WEST, ALONG THE EASTERLY LINE OF SOUTH CALUMET AVENUE, 37.56 FEET; THENCE SOUTH 89°55'08" EAST, 17.06 FEET; THENCE NORTH 73°16'26" EAST, 142.00 FEET TO THE EASTERLY LINE OF SAID TRACT; THENCE NORTH 19°11'14" WEST, ALONG THE EASTERLY LINE OF SAID TRACT, 315.86 FEET; THENCE SOUTH 73°16'26" WEST, 125.53 FEET TO THE POINT OF BEGINNING, IN COOK COUNTY, ILLINOIS, AND DELINEATED ON A SURVEY ATTACHED TO THE DECLARATION OF CONDOMINIUM RECORDED AS DOCUMENT NUMBER 0623318047, AS AMENDED FROM TIME TO TIME, IN COOK COUNTY, ILLINOIS.

NOTE: THE UNDERLYING LAND IS ALSO KNOWN AS: PROPOSED LOT 3 IN CORKY II'S SUBDIVISION, BEING A RESUBDIVISION OF VARIOUS LOTS AND PARTS OF LOTS IN VARIOUS SUBDIVISIONS OF FRACTIONAL SECTION 22, TOGETHER WITH PART OF THE FORMER LANDS OF THE ILLINOIS CENTRAL RAILROAD COMPANY, IN SAID FRACTIONAL SECTION 22, TOWNSHIP 39 NORTH, RANGE 14 EAST OF THE THIRD PRINCIPAL MERIDIAN, IN COOK COUNTY, ILLINOIS.

PARCEL 2:

THE EXCLUSIVE RIGHT TO USE STORAGE SPACE S-66, A LIMITED COMMON ELEMENT AS DELINEATED ON THE SURVEY ATTACHED TO THE DECLARATION AFORESAID, AS AMENDED FROM TIME TO TIME, IN COOK COUNTY, ILLINOIS.

GRANTOR ALSO HEREBY GRANTS TO THE GRANTEE, ITS SUCCESSORS AND ASSIGNS, AS RIGHTS AND EASEMENTS APPURTENANT TO THE ABOVE DESCRIBED REAL ESTATE, THE RIGHTS AND EASEMENTS FOR THE BENEFIT OF SAID PROPERTY SET FORTH IN THE DECLARATION OF CONDOMINIUM, AND GRANTOR RESERVES TO ITSELF, ITS SUCCESSORS AND ASSIGNS, THE RIGHTS AND EASEMENTS SET FORTH IN SAID DECLARATION FOR THE BENEFIT OF THE REMAINING PROPERTY DESCRIBED THEREIN.

THIS DEED IS SUBJECT TO ALL RIGHTS, EASEMENTS, COVENANTS, CONDITIONS, RESTRICTIONS AND RESERVATIONS CONTAINED IN SAID DECLARATION THE SAME AS THOUGH THE PROVISIONS OF SAID DECLARATION WERE RECITED AND STIPULATED AT LENGTH HEREIN.

COMMONLY KNOWN AS: 1841 SOUTH CALUMET AVENUE, CHICAGO, ILLINOIS 60616