

UNOFFICIAL COPY



Doc#: 1217910010 Fee: \$50.00
Eugene "Gene" Moore RHSP Fee: \$10.00
Cook County Recorder of Deeds
Date: 06/27/2012 10:09 AM Pg: 1 of 7

Recording Requested/Prepared By:
Henia Oliver
Bank of America CB OPS Farmington
70 Batterson Park Rd,
Farmington, CT - 06032
Voice: 800-331-3282

When Recorded Return To:
CT Lien Solutions
P.O.Box 29071
Glendale, CA 91209



RELEASE OF MORTGAGE

LOAN #: 28723B "Krm Properties, Llc." Cook County Recorder, Illinois

Dated: June 21, 2012

FOR PROTECTION OF OWNER, THIS RELEASE SHALL BE FILED WITH THE RECORDER OR THE REGISTRAR OF TITLES IN WHOSE OFFICE THE MORTGAGE OR DEED OF TRUST WAS FILED.

KNOW ALL MEN BY THESE PRESENTS that the undersigned **BANK OF AMERICA, N.A.** does hereby certify that a certain mortgage executed by **KRM PROPERTIES, LLC.** to **LASALLE BANK NATIONAL ASSOCIATION**, dated **3/9/2007** calling for the original principal sum of dollars (**\$1,216,000.00**), and recorded on **MARCH 12, 2007** in Mortgage Record, page and/or instrument # **0707139102**, of the records in the office of the Recorder of **COOK COUNTY RECORDER, ILLINOIS**, more particularly described as follows, to with:

Loan Amount **\$1,286,000.00**
Tax Parcel ID: **17-08-408-015-0000**
Property Address: **312 NORTH MAY STREET, CHICAGO, IL 60610**

Legal and/or Assignment: **SEE ATTACHED FOR LEGAL DESCRIPTION**

is hereby fully released and satisfied.

IN WITNESS WHEREOF, the undersigned has hereunto set its corporate hand by its proper officers, they being thereto duly authorized, this **21st** day of **June, 2012**.


S y
P y
S N
M N
SC y
E y
INT AM

UNOFFICIAL COPY

LOAN #: 28723B "Krm Properties, Llc." Cook County Recorder, Illinois

Dated: June 21, 2012


BANK OF AMERICA, N.A. SUCCESSOR IN INTEREST TO LASALLE BANK NATIONAL ASSOCIATION

By: 
LYNN J. BAKER
VICE PRESIDENT

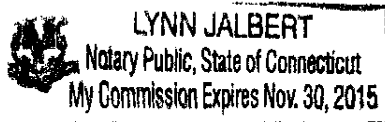

State of **CONNECTICUT**
County of **HARTFORD**

On **June 21, 2012**, before me, **LYNN JALBERT** a Notary Public in and for the county of **HARTFORD** in the state of **Connecticut**, personally appeared **Lynn J. Baker, VICE PRESIDENT of BANK OF AMERICA, N.A. SUCCESSOR IN INTEREST TO LASALLE BANK NATIONAL ASSOCIATION** personally known to me (or proved to me on the basis of satisfactory evidence) to be the person(s) whose name(s) is/are subscribed to the within instrument and acknowledged to me that he/she/they executed the same in his/her/their authorized capacity(ies), and that by his/her/their signature(s) on the instrument the person(s), or the entity on behalf of which the person(s) acted, executed the instrument.

Witness my hand and official seal.


Notary Public
LYNN JALBERT

(This area is for notarial seal)



UNOFFICIAL COPY

07/27/2012 Page: 13 of 18

Legal Description for 312 N. May "Gallery 312"

PARCEL 1A: (BASEMENT FLOOR)

THAT PART OF LOTS 1, 4, 5, 8, 9, 12, 13 AND 16 IN THE SUBDIVISION OF BLOCK 11 IN CARPENTER'S ADDITION TO CHICAGO, IN THE SOUTHEAST 1/4 OF SECTION 8, TOWNSHIP 39 NORTH, RANGE 14, EAST OF THE THIRD PRINCIPAL MERIDIAN, BOUNDED AND DESCRIBED AS FOLLOWS:

BEGINNING AT THE SOUTHWEST CORNER OF SAID LOT 16, THENCE NORTH 00 DEGREES 13 MINUTES 05 SECONDS EAST ALONG THE WEST LINE OF LOTS 16, 13, 12 AND 9 AFORESAID (BEING ALSO THE EAST LINE OF A NORTH-SOUTH 10.5 FOOT PUBLIC ALLEY) 69.69 FEET TO A POINT ON THE WEST LINE OF SAID LOT 9, SAID POINT BEING 120.45 FEET (AS MEASURED ALONG THE WEST LINE OF THE AFORESAID LOTS) SOUTH OF THE NORTHWEST CORNER OF LOT 1 AFORESAID; THENCE SOUTH 89 DEGREES 32 MINUTES 08 SECONDS EAST 16.25 FEET; THENCE SOUTH 00 DEGREES 27 MINUTES 52 SECONDS WEST PERPENDICULAR TO THE LAST DESCRIBED LINE, 69.72 FEET TO A POINT ON THE SOUTH LINE OF LOT 16 AFORESAID; THENCE NORTH 39 DEGREES 24 MINUTES 29 SECONDS WEST ALONG SAID SOUTH LINE (BEING ALSO THE NORTH LINE OF AN EAST-WEST 10 FOOT PUBLIC ALLEY) 16.05 FEET TO THE HEREINAbove DESIGNATED POINT OF BEGINNING;

SAID PARCEL HAVING AS A LOWER LIMIT A HORIZONTAL PLANE OF ELEVATION 7.23 FEET ABOVE THE CHICAGO CITY DATUM AND HAVING AS AN UPPER LIMIT A HORIZONTAL PLANE OF ELEVATION 17.58 FEET ABOVE THE CHICAGO CITY DATUM, ALL IN COOK COUNTY, ILLINOIS.

PARCEL A2: (BASEMENT FLOOR)

THAT PART OF LOTS 1, 4, 5, 8, 9, 12, 13 AND 16 IN THE SUBDIVISION OF BLOCK 11 IN CARPENTER'S ADDITION TO CHICAGO, IN THE SOUTHEAST 1/4 OF SECTION 8, TOWNSHIP 39 NORTH, RANGE 14, EAST OF THE THIRD PRINCIPAL MERIDIAN, BOUNDED AND DESCRIBED AS FOLLOWS:

COMMENCING AT THE SOUTHWEST CORNER OF SAID LOT 16, THENCE NORTH 00 DEGREES 18 MINUTES 05 SECONDS EAST ALONG THE WEST LINE OF LOTS 16, 13, 12 AND 9 AFORESAID (BEING ALSO THE EAST LINE OF A NORTH-SOUTH 10.5 FOOT PUBLIC ALLEY) 69.69 FEET TO THE POINT OF BEGINNING OF THE FOLLOWING DESCRIBED PARCEL; THENCE NORTH 00 DEGREES 18 MINUTES 05 SECONDS EAST ALONG THE WEST LINE OF LOTS 9, 8 AND 5 AFORESAID, 47.87 FEET TO A POINT, SAID POINT BEING 72.58 FEET (AS MEASURED ALONG SAID WEST LINE) SOUTH OF THE NORTHWEST CORNER OF LOT 1 AFORESAID; THENCE SOUTH 89 DEGREES 32 MINUTES 08 SECONDS EAST 59.80 FEET; THENCE SOUTH 00 DEGREES 27 MINUTES

UNOFFICIAL COPY

07/21/2010 Page: 14 of 18

52 SECONDS WEST PERPENDICULAR TO THE LAST DESCRIBED LINE 29.31 FEET; THENCE NORTH 89 DEGREES 32 MINUTES 08 SECONDS WEST 0.19 FEET; THENCE SOUTH 00 DEGREES 27 MINUTES 52 SECONDS WEST 18.57 FEET; THENCE NORTH 89 DEGREES 32 MINUTES 08 SECONDS WEST 58.58 FEET TO THE HEREINABOVE DESIGNATED POINT OF BEGINNING;

SAID PARCEL HAVING AS A LOWER LIMIT A HORIZONTAL PLANE OF ELEVATION 7.23 FEET ABOVE THE CHICAGO CITY DATUM AND HAVING AS AN UPPER LIMIT A HORIZONTAL PLANE OF ELEVATION 18.70 FEET ABOVE THE CHICAGO CITY DATUM, ALL IN COOK COUNTY, ILLINOIS.

PARCEL A3: (BASEMENT FLOOR)

THAT PART OF LOTS 1, 4, 5, 8, 9, 12, 13 AND 16 IN THE SUBDIVISION OF BLOCK 11 IN CARPENTER'S ADDITION TO CHICAGO, IN THE SOUTHEAST 1/4 OF SECTION 8, TOWNSHIP 39 NORTH, RANGE 14, EAST OF THE THIRD PRINCIPAL MERIDIAN, BOUNDED AND DESCRIBED AS FOLLOWS:

COMMENCING AT THE SOUTHWEST CORNER OF SAID LOT 16, THENCE NORTH 00 DEGREES 18 MINUTES 05 SECONDS EAST ALONG THE WEST LINE OF LOTS 16, 13, 12 AND 9 AFORESAID (BEING ALSO THE EAST LINE OF A NORTH-SOUTH 10.5 FOOT PUBLIC ALLEY) 69.69 FEET TO A POINT SAID POINT BEING 120.45 FEET (AS MEASURED ALONG THE WEST LINE OF THE AFORESAID LOTS) SOUTH OF THE NORTHWEST CORNER OF LOT 1 AFORESAID; THENCE SOUTH 89 DEGREES 32 MINUTES 08 SECONDS EAST 16.25 FEET TO THE POINT OF BEGINNING OF THE FOLLOWING DESCRIBED PARCEL; THENCE CONTINUING SOUTH 89 DEGREES 32 MINUTES 08 SECONDS EAST 34.90 FEET; THENCE SOUTH 00 DEGREES 27 MINUTES 52 SECONDS WEST PERPENDICULAR TO THE LAST DESCRIBED LINE 8.52 FEET; THENCE NORTH 89 DEGREES 32 MINUTES 08 SECONDS WEST 9.98 FEET; THENCE SOUTH 00 DEGREES 27 MINUTES 52 SECONDS WEST 11.11 FEET; THENCE NORTH 89 DEGREES 32 MINUTES 08 SECONDS WEST 1.03 FEET; THENCE SOUTH 00 DEGREES 27 MINUTES 52 SECONDS WEST PERPENDICULAR TO THE LAST DESCRIBED LINE 10.83 FEET; THENCE NORTH 89 DEGREES 32 MINUTES 08 SECONDS WEST 13.46 FEET; THENCE SOUTH 00 DEGREES 27 MINUTES 52 SECONDS WEST 39.29 FEET TO A POINT ON THE SOUTH LINE OF LOT 16 AFORESAID; THENCE NORTH 89 DEGREES 24 MINUTES 29 SECONDS WEST ALONG SAID SOUTH LINE (BEING ALSO THE NORTH LINE OF AN EAST-WEST 10 FOOT PUBLIC ALLEY) 10.43 FEET TO A POINT ON SAID LINE SAID POINT BEING 16.05 (AS MEASURED ALONG SAID SOUTH LINE) EAST OF THE SOUTHWEST CORNER THEREOF; THENCE NORTH 00 DEGREES 27 MINUTES 52 SECONDS EAST 69.72 FEET TO THE HEREINABOVE DESIGNATED POINT OF BEGINNING;

SAID PARCEL HAVING AS A LOWER LIMIT A HORIZONTAL PLANE OF ELEVATION 6.54 FEET ABOVE THE CHICAGO CITY DATUM AND HAVING AS AN UPPER LIMIT A HORIZONTAL PLANE OF ELEVATION 17.58 FEET ABOVE THE CHICAGO CITY DATUM, ALL IN COOK COUNTY, ILLINOIS.

UNOFFICIAL COPY

07/21/35/10 Page: 5 of 18

PARCEL A4: (BASEMENT FLOOR)

THAT PART OF LOTS 1, 4, 5, 8, 9, 12, 13 AND 16 IN THE SUBDIVISION OF BLOCK 11 IN CARPENTER'S ADDITION TO CHICAGO, IN THE SOUTHEAST 1/4 OF SECTION 8, TOWNSHIP 39 NORTH, RANGE 14, EAST OF THE THIRD PRINCIPAL MERIDIAN, BOUNDED AND DESCRIBED AS FOLLOWS:

COMMENCING AT THE SOUTHEAST CORNER OF SAID LOT 16, THENCE NORTH 89 DEGREES 24 MINUTES 29 SECONDS WEST ALONG SAID SOUTH LINE (BEING ALSO THE NORTH LINE OF AN EAST-WEST 10 FOOT PUBLIC ALLEY) 38.99 FEET; THENCE NORTH 00 DEGREES 35 MINUTES 31 SECONDS EAST PERPENDICULAR TO THE LAST DESCRIBED LINE 37.25 FEET TO THE POINT OF BEGINNING OF THE FOLLOWING DESCRIBED PARCEL; THENCE NORTH 89 DEGREES 32 MINUTES 08 SECONDS WEST 12.92 FEET TO A POINT BEING 37.23 FEET (AS MEASURED PERPENDICULARLY) NORTH OF THE SOUTH LINE OF LOT 16 AFORESAID; THENCE NORTH 00 DEGREES 27 MINUTES 52 SECONDS EAST, PERPENDICULAR TO THE LAST DESCRIBED LINE 18.34 FEET; THENCE SOUTH 89 DEGREES 32 MINUTES 08 SECONDS EAST 12.92 FEET TO A POINT BEING 38.80 FEET (AS MEASURED PERPENDICULARLY) WEST OF THE EAST LINE OF LOT 12 AFORESAID; THENCE SOUTH 00 DEGREES 27 MINUTES 52 SECONDS WEST 18.34 FEET TO THE HEREINABOVE DESIGNATED POINT OF BEGINNING;

SAID PARCEL HAVING AS A LOWER LIMIT A HORIZONTAL PLANE OF ELEVATION 6.51 FEET ABOVE THE CHICAGO CITY DATUM AND HAVING AS AN UPPER LIMIT A HORIZONTAL PLANE OF ELEVATION 18.09 FEET ABOVE THE CHICAGO CITY DATUM, ALL IN COOK COUNTY, ILLINOIS.

PARCEL A5: (BASEMENT FLOOR)

THAT PART OF LOTS 1, 4, 5, 8, 9, 12, 13 AND 16 IN THE SUBDIVISION OF BLOCK 11 IN CARPENTER'S ADDITION TO CHICAGO, IN THE SOUTHEAST 1/4 OF SECTION 8, TOWNSHIP 39 NORTH, RANGE 14, EAST OF THE THIRD PRINCIPAL MERIDIAN, BOUNDED AND DESCRIBED AS FOLLOWS:

COMMENCING AT THE SOUTHEAST CORNER OF SAID LOT 16 THENCE NORTH 00 DEGREES 21 MINUTES 25 SECONDS EAST ALONG THE EAST LINE OF LOTS 16, 13 AND 12 AFORESAID 53.00 FEET TO A POINT ON THE EAST LINE OF SAID LOT 12 SAID POINT BEING THE POINT OF BEGINNING OF THE FOLLOWING DESCRIBED PARCEL; THENCE NORTH 89 DEGREES 32 MINUTES 08 SECONDS WEST 31.99 FEET TO A POINT, SAID POINT BEING 52.99 FEET (AS MEASURED PERPENDICULARLY) NORTH OF THE SOUTH LINE OF LOT 16 AFORESAID; THENCE NORTH 00 DEGREES 27 MINUTES 52 SECONDS EAST, PERPENDICULAR TO THE LAST DESCRIBED LINE 9.58 FEET; THENCE SOUTH 89 DEGREES 32 MINUTES 08 SECONDS EAST 18.95 FEET; THENCE NORTH 00 DEGREES 27 MINUTES 52 SECONDS EAST 7.80 FEET; THENCE SOUTH 89 DEGREES 32 MINUTES 08 SECONDS EAST, 13.00 FEET TO A POINT ON THE EAST LINE OF LOT 9 AFORESAID; THENCE SOUTH 00 DEGREES 21 MINUTES 25

UNOFFICIAL COPY

07/27/2010 Page: 16 of 18

SECONDS WEST ALONG THE EAST LINE OF LOTS 9 AND 12 AFORESAID BEING ALSO THE WEST LINE OF NORTH MAY STREET 17.38 FEET TO THE HEREINABOVE DESIGNATED POINT OF BEGINNING;

SAID PARCEL HAVING AS A LOWER LIMIT A HORIZONTAL PLANE OF ELEVATION 6.37 FEET ABOVE THE CHICAGO CITY DATUM AND HAVING AS AN UPPER LIMIT A HORIZONTAL PLANE OF ELEVATION 17.98 FEET ABOVE THE CHICAGO CITY DATUM, ALL IN COOK COUNTY, ILLINOIS.

PARCEL A7: (FIRST FLOOR)

THAT PART OF LOTS 1, 4, 5, 8, 9, 12, 13 AND 16 IN THE SUBDIVISION OF BLOCK 11 IN CARPENTER'S ADDITION TO CHICAGO, IN THE SOUTHEAST 1/4 OF SECTION 8, TOWNSHIP 39 NORTH, RANGE 14, EAST OF THE THIRD PRINCIPAL MERIDIAN, BOUNDED AND DESCRIBED AS FOLLOWS:

COMMENCING AT THE SOUTHWEST CORNER OF SAID LOT 16, THENCE NORTH 00 DEGREES 18 MINUTES 05 SECONDS EAST ALONG THE WEST LINE OF LOTS 16, 13, 12 AND 9 AFORESAID (BEING ALSO THE EAST LINE OF A NORTH-SOUTH 10.5 FOOT PUBLIC ALLEY) 68.80 FEET TO THE POINT OF BEGINNING OF THE FOLLOWING DESCRIBED PARCEL; THENCE NORTH 00 DEGREES 18 MINUTES 05 SECONDS EAST ALONG THE WEST LINE OF LOTS 9 AND 8 AFORESAID 48.29 FEET TO A POINT, SAID POINT BEING 73.05 FEET (AS MEASURED) ALONG SAID WEST LINE) SOUTH OF THE NORTHWEST CORNER OF LOT 1 AFORESAID, THENCE SOUTH 89 DEGREES 32 MINUTES 08 SECONDS EAST 48.17 FEET; THENCE SOUTH 00 DEGREES 27 MINUTES 52 SECONDS WEST PERPENDICULAR TO THE LAST DESCRIBED LINE 5.97 FEET; THENCE SOUTH 89 DEGREES 32 MINUTES 08 SECONDS EAST 5.46 FEET; THENCE SOUTH 00 DEGREES 27 MINUTES 52 SECONDS WEST, 30.14 FEET; THENCE SOUTHEASTERLY 6.65 FEET ALONG THE ARC OF A CIRCLE, CONVEX TO THE SOUTHWEST HAVING A RADIUS OF 4.23 FEET AND WHOSE CHORD BEARS SOUTH 44 DEGREES 32 MINUTES 08 SECONDS EAST 5.99 FEET; THENCE SOUTH 89 DEGREES 32 MINUTES 08 SECONDS EAST 1.25 FEET; THENCE SOUTH 00 DEGREES 27 MINUTES 52 SECONDS WEST PERPENDICULAR TO THE LAST DESCRIBED LINE 7.94 FEET; THENCE NORTH 89 DEGREES 32 MINUTES 08 SECONDS WEST 39.00 FEET TO THE HEREINABOVE DESIGNATED POINT OF BEGINNING;

SAID PARCEL HAVING AS A LOWER LIMIT A HORIZONTAL PLANE OF ELEVATION 18.70 FEET ABOVE THE CHICAGO CITY DATUM AND HAVING AS AN UPPER LIMIT A HORIZONTAL PLANE OF ELEVATION 30.04 FEET ABOVE THE CHICAGO CITY DATUM, ALL IN COOK COUNTY, ILLINOIS.

UNOFFICIAL COPY

0707129 02 Page 17 of 18

PARCEL 2: EASEMENTS FOR THE BENEFIT OF PARCELS A1, A2, A3, A4, A5 AND A7 AS CONTAINED IN ARTICLE 2 OF THE DECLARATION OF COVENANTS, CONDITIONS, RESTRICTIONS AND RECIPROCAL EASEMENTS FOR 312 NORTH MAY STREET, CHICAGO, ILLINOIS, RECORDED SEPTEMBER 19, 2000 AS DOCUMENT NUMBER 00730334, FOR THE FOLLOWING PURPOSES: SUPPORT AND MAINTENANCE OF THE COMMERCIAL PROPERTY; ACCESS TO, USE AND MAINTENANCE OF ALL FACILITIES LOCATED IN THE RESIDENTIAL PROPERTY SERVING THE COMMERCIAL PROPERTY; PERMITTED ENCROACHMENTS; USE OF COMMON WALLS, FLOORS AND CEILINGS; INGRESS AND EGRESS; ACCESS AND USE OF THE ELEVATORS; AND PEDESTRIAN AND VEHICULAR INGRESS AND EGRESS IN EMERGENCY SITUATIONS TO AND FROM, OVER, ON, ACROSS AND THROUGH THE RESIDENTIAL PROPERTY.

Property of Cook County Clerk's Office