

# UNOFFICIAL COPY



Doc#: 1217912002 Fee: \$42.00  
Eugene "Gene" Moore RHSP Fee: \$10.00  
Cook County Recorder of Deeds  
Date: 06/27/2012 08:39 AM Pg: 1 of 3

This instrument was prepared by  
and after recording mail to:

Anthony L. Frink  
Holland & Knight LLP  
131 S. Dearborn Street  
30<sup>th</sup> Floor  
Chicago, Illinois 60603

## PARTIAL RELEASE OF MORTGAGES (ILLINOIS)


MB Financial Bank, N.A., a national banking association, as assignee of New Century Bank, an Illinois banking corporation ("Mortgagee"), for and in consideration of the sum of Ten Dollars and other good and valuable consideration, receipt of which is hereby acknowledged, does hereby release, *only* with respect to the real estate described in the attached Exhibit A, the following documents:

1. Mortgage recorded September 27, 2004 as document no. 04291218177, as modified, made by Sheridan Place in Uptown, L.P. to New Century Bank
2. Mortgage recorded December 26, 2006 as document no. 0636044079 made by Sheridan Place in Uptown, L.P. to New Century Bank.

Said Mortgages, as modified, remain in full force and effect with respect to any property other than the real estate set forth in Exhibit A.

WITNESS my hand as of the 14<sup>th</sup> day of June, 2012.

MB Financial Bank, N.A.,  
a national banking association


By:   
Name: Kirsten Helma  
Vice President  
Its: \_\_\_\_\_

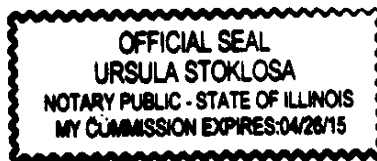
FIRST AMERICAN TITLE order # 2285010  
193

S Y  
P 3  
S N  
SC Y  
INT D

# UNOFFICIAL COPY

SUBSCRIBED AND SWORN to  
before me this 14 day of June, 2012.

  
\_\_\_\_\_  
Notary Public



Property of Cook County Clerk's Office

# UNOFFICIAL COPY

## EXHIBIT A

### LEGAL DESCRIPTION

#### PARCEL 1:

UNITS 504 AND P-18 IN SHERIDAN PLACE IN UPTOWN CONDOMINIUM, AS DELINEATED ON A PLAT OF SURVEY OF PART OF LOTS 20 AND 21 (TAKEN AS A TRACT) IN JOSEPH A.W. REES SUBDIVISION OF THE SOUTH 10 RODS OF THE NORTH 40 RODS OF THE EAST HALF OF THE NORTHEAST QUARTER OF SECTION 17, TOWNSHIP 40 NORTH, RANGE 14, EAST OF THE THIRD PRINCIPAL MERIDIAN, WHICH PLAT OF SURVEY IS ATTACHED AS EXHIBIT "C" TO THE DECLARATION OF CONDOMINIUM OWNERSHIP AND BY-LAWS, EASEMENTS, RESTRICTIONS AND COVENANTS FOR SHERIDAN PLACE IN UPTOWN CONDOMINIUM RECORDED JUNE 4, 2007 AS DOCUMENT NO. 0715515066, AS AMENDED FROM TIME TO TIME, TOGETHER WITH ITS UNDIVIDED PERCENTAGE INTEREST IN THE COMMON ELEMENTS, ALL IN COOK COUNTY, ILLINOIS.

P.I.N.s: 14-17-206-076-1019 and 14-17-206-076-1103

COMMONLY KNOWN AS: UNITS 504 AND P-18, 950 W. LELAND AVENUE, CHICAGO, IL 60640

#11291454\_v1