

UNOFFICIAL COPY

TRUSTEE'S DEED

618379 Stewart



Doc#: 1218145004 Fee: \$48.00
Eugene "Gene" Moore RHSP Fee: \$10.00
Cook County Recorder of Deeds
Date: 06/29/2012 08:34 AM Pg: 1 of 6

1 of 8 Stewart 10030609

This indenture made this 29TH day of JUNE, 2012, between CHICAGO TITLE LAND TRUST COMPANY, a corporation of Illinois, as successor trustee to LASALLE BANK NATIONAL ASSOCIATION, as successor trustee to AMERICAN NATIONAL BANK AND TRUST COMPANY OF CHICAGO, as Trustee under the provisions of a deed or deeds in trust, duly recorded and delivered to said company in pursuance of a trust agreement dated the 1ST day of NOVEMBER, 1996, and known as Trust Number 122364-02 party of the first part, and SS Property I LLC, an Illinois limited liability company whose ADDRESS IS: 910 Skokie Blvd., Suite 225, Northbrook, IL 60062 party of the second part.

Reserved for Recorder's Office

WITNESSETH, That said party of the first part, in consideration of the sum of TEN and no/100 DOLLARS (\$10.00) AND OTHER GOOD AND VALUABLE considerations in hand paid, does hereby CONVEY AND QUITCLAIM unto said party of the second part, the following described real estate, situated in COOK County, Illinois, to wit:

SEE LEGAL DESCRIPTION RIDER ATTACHED HERETO AND MADE A PART HEREOF.

PROPERTY ADDRESS: 2425 EAST 71ST STREET, CHICAGO, ILLINOIS 60649


PERMANENT TAX NUMBER(S): 21-30-101-003-0000; 21-30-101-004-0000; 21-30-101-014-0000; 21-30-101-022-0000 and 21-30-101-023

together with the tenements and appurtenances thereunto belonging.

TO HAVE AND TO HOLD the same unto said party of the second part, and to the proper use, benefit and behoof forever of said party of the second part.

This deed is executed pursuant to and in the exercise of the power and authority granted to and vested in said trustee by the terms of said deed or deeds in trust delivered to said trustee in pursuance of the trust agreement above mentioned. This deed is made subject to the lien of every trust deed or mortgage (if any there be) of record in said county given to secure the payment of money, and remaining unreleased at the date of the delivery hereof.

IN WITNESS WHEREOF, said party of the first part has caused its corporate seal to be hereto affixed, and has caused its name to be signed to these presents by its Trust Officer, the day and year first above written.



CHICAGO TITLE LAND TRUST COMPANY,
as Trustee as Aforesaid

By: [Signature]
Trust Officer


UNOFFICIAL COPY

State of Illinois
County of Cook

SS.

I, the undersigned, a Notary Public in and for the County and State aforesaid, do hereby certify that the above named Trust Officer of **CHICAGO TITLE LAND TRUST COMPANY**, personally known to me to be the same person whose name is subscribed to the foregoing instrument as such Trust Officer appeared before me this day in person and acknowledged that he/she signed and delivered the said instrument as his/her own free and voluntary act and as the free and voluntary act of the Company; and the said Trust Officer then and there caused the corporate seal of said Company to be affixed to said instrument as his/her own free and voluntary act and as the free and voluntary act of the Company.

Given under my hand and Notarial Seal this **29TH** day of **JUNE 2012**.



Christine C. Young

NOTARY PUBLIC

This instrument was prepared by:
CHICAGO TITLE LAND TRUST COMPANY
171 NORTH CLARK STREET, #575
CHICAGO, ILLINOIS 60601

AFTER RECORDING, PLEASE MAIL TO:

NAME Kimberly E. Scafuri
ADDRESS 5750 Old Orchard Rd, Suite 420
CITY, STATE, ZIP-CODE Skokie, IL 60077

OR BOX NO. _____

SEND TAX BILLS TO:

NAME SS Property I LLC
ADDRESS 910 Skokie Blvd, Suite 225
CITY, STATE, ZIP-CODE Northbrook, IL 60062

City of Chicago
Dept. of Finance
623432



Real Estate
Transfer
Stamp

6/29/2012 8:08

dr00193

\$0.00

Batch 4,878,665

**Exempt Under Provisions of Paragraph _____
Section 4, Real Estate Transfer Tax Act.**

Date Buyer, Seller Representative

UNOFFICIAL COPY

EXHIBIT A

LEGAL DESCRIPTION

PARCEL A:

LOT 2 IN DIVISION NO. 3 IN SOUTH SHORE SUBDIVISION IN THE NORTH FRACTIONAL 1/2 OF SECTION 30, TOWNSHIP 38 NORTH, RANGE 15 EAST OF THE THIRD PRINCIPAL MERIDIAN, EXCEPT THAT PART OF SAID LOT 2 DESCRIBED AS FOLLOWS:

BEGINNING AT A POINT IN THE SOUTHERLY LINE OF SAID LOT 2, 12 FEET 3-1/4 INCHES SOUTHWESTERLY OF THE SOUTHEASTERLY CORNER OF SAID LOT;

THENCE NORTHWESTERLY 74 FEET 5-1/2 INCHES TO A GAS PIPE 11 FEET 5-3/4 INCHES WESTERLY AT A RIGHT ANGLE TO THE EASTERLY LINE OF SAID LOT;

THENCE WEST 46 FEET 6 INCHES TO A GAS PIPE ON THE NORTHERLY LINE OF SAID LOT 2 AND SOUTHERLY LINE OF LOT 9 OF SAUNDERS SUBDIVISION OF LOT 1 IN SAID DIVISION NO. 3 AT A POINT 49 FEET 11 INCHES SOUTHWESTERLY OF THE NORTHEASTERLY CORNER OF SAID LOT 2;

THENCE NORTHEASTERLY ALONG THE NORTHERLY LINE OF SAID LOT 2 AND SOUTHERLY LINE OF SAID LOT 9 OF SAUNDERS SUBDIVISION AFORESAID 49 FEET 11 INCHES TO THE NORTHEASTERLY CORNER OF SAID LOT 2;

THENCE SOUTHEASTERLY ALONG THE EASTERLY LINE OF LOT 2 TO THE SOUTHERLY LINE OF SAID LOT 2;

THENCE SOUTHWESTERLY ALONG THE SOUTHERLY LINE OF SAID LOT 2, 12 FEET 3-1/4 INCHES TO THE PLACE OF BEGINNING.

ALSO THAT PART OF LOT 3 IN DIVISION 3, SOUTH SHORE SUBDIVISION, IN THE NORTH FRACTIONAL 1/2 OF SECTION 30, TOWNSHIP 38 NORTH, RANGE 15, EAST OF THE THIRD PRINCIPAL MERIDIAN, LYING WESTERLY OF A STRAIGHT LINE, THE NORTH POINT OF SAID LINE BEING ON THE NORTH LINE OF SAID LOT 3 AND 134 FEET 10 INCHES WEST OF THE NORTHEAST CORNER OF SAID LOT AND THE SOUTH POINT OF SAID LINE BEING ON THE SOUTHERLY LINE OF SAID LOT 3 AND 148 FEET WESTERLY OF THE SOUTHEAST CORNER OF SAID LOT, ALSO A PART OF LOT 2 AND OF LOT 8 OF SAID DIVISION 3 DESCRIBED AS FOLLOWS:

UNOFFICIAL COPY

BEGINNING AT A POINT ON THE SOUTHERLY LINE OF SAID LOT 2, 12 FEET 3-1/4 INCHES SOUTHWESTERLY OF THE SOUTHEASTERLY CORNER OF SAID LOT;

THENCE NORTHWESTERLY 74 FEET 5-1/2 INCHES TO A GAS PIPE 11 FEET 5-3/4 INCHES WESTERLY AT RIGHT ANGLES TO THE EASTERLY LINE OF SAID LOT.

THENCE WEST 46 FEET 6 INCHES TO A GAS PIPE IN THE NORTHERLY LINE OF SAID LOT 2 AND SOUTHERLY LINE OF LOT 9 OF SAUNDERS SUBDIVISION OF LOT 1, SAID DIVISION 3, AT A POINT 49 FEET 11 INCHES SOUTHWEST OF THE NORTHEAST CORNER OF SAID LOT 2;

THENCE SOUTHWESTERLY 66 FEET 7-1/4 INCHES ON THE NORTHERLY LINE OF SAID LOT 2, DIVISION 3, AND THE SOUTHERLY LINE OF LOTS 9 AND 8 OF SAUNDERS SUBDIVISION AFORESAID, TO A POINT ON THE WEST LINE OF LOT 7, EXTENDED SOUTH ACROSS SAID LOT 8;

THENCE NORTH ON SAID LINE, CROSSING SAID LOT 8 AND ON THE WEST LINE OF SAID LOT 7, 111 FEET 1/2 INCH TO THE NORTHWEST CORNER OF SAID LOT 7 OF SAUNDERS SUBDIVISION;

THENCE EAST ON THE NORTH LINE OF SAID LOTS 7 AND 9 OF SAUNDERS SUBDIVISION TO THE NORTHEAST CORNER OF SAID LOT 9 AND THE NORTHWEST CORNER OF LOT 3, DIVISION 3, AFORESAID;

THENCE SOUTHEASTERLY ALONG THE WESTERLY LINE OF SAID LOT 3 TO THE SOUTHWEST CORNER OF SAID LOT 3;

THENCE SOUTHWESTERLY ALONG THE SOUTHERLY LINE OF LOT 2 AFORESAID, 12 FEET 3-1/4 INCHES TO THE PLACE OF BEGINNING, ALL IN COOK COUNTY, ILLINOIS.

OTHERWISE DESCRIBED AS FOLLOWS:

LOT 2 AND THAT PART OF LOT 3, LYING WESTERLY OF A STRAIGHT LINE, THE NORTH POINT OF SAID LINE BEING ON THE NORTH LINE OF SAID LOT 2, AND 134 FEET 10 INCHES WEST OF THE NORTHEAST CORNER OF SAID LOT, AND THE SOUTH POINT OF SAID LINE BEING ON THE SOUTHERLY LINE OF SAID LOT 3, AND 148 FEET WESTERLY OF THE SOUTHEAST CORNER OF SAID LOT, IN DIVISION 3, SOUTHSHORE SUBDIVISION, IN THE NORTH FRACTIONAL 1/2 OF SECTION 30, TOWNSHIP 38 NORTH, RANGE 15, EAST OF THE THIRD PRINCIPAL MERIDIAN.

ALSO LOTS 7 AND 9 AND THAT PART OF LOT 8 LYING EAST OF THE WEST LINE OF SAID LOT 7 EXTENDED SOUTH, ALL IN SAUNDERS SUBDIVISION OF

UNOFFICIAL COPY

LOT 1, DIVISION 3, SOUTH SHORE SUBDIVISION AFORESAID; ALL IN COOK COUNTY, ILLINOIS

PARCEL B:

THAT PART OF LOT 3 IN THIRD DIVISION OF SOUTH SHORE SUBDIVISION IN SECTION 30, TOWNSHIP 38 NORTH, RANGE 15 EAST OF THE THIRD PRINCIPAL MERIDIAN, DESCRIBED AS FOLLOWS:

COMMENCING AT A POINT WHERE THE SOUTH LINE OF SOUTH SHORE DRIVE INTERSECTS THE WEST LINE OF COLES AVENUE (SAID POINT ALSO BEING THE NORTHEASTERLY CORNER OF LOT 3);

THENCE WEST ALONG THE SOUTH LINE OF SOUTH SHORE DRIVE, A DISTANCE OF 134 FEET 10 INCHES;

THENCE SOUTHEASTERLY A DISTANCE OF 119.5 FEET, MORE OR LESS, TO A POINT ON THE SOUTH LINE OF LOT 3, SAID POINT BEING 148 FEET SOUTHWESTERLY, MEASURED ALONG SAID LOT LINE, FROM THE SOUTHEAST CORNER OF SAID LOT 3;

THENCE NORTHEASTERLY ALONG THE SOUTH LINE OF LOT 3 A DISTANCE OF 148 FEET TO THE WEST LINE OF COLES AVENUE;

THENCE NORTHWESTERLY ALONG THE WEST LINE OF COLES AVENUE, A DISTANCE OF 37 FEET MORE OR LESS, TO THE PLACE OF BEGINNING.

PARCEL C:

THE RIGHTS AND LICENSE TO USE DRIVEWAYS AS GRANTED IN CROSS DRIVEWAY LICENSE AGREEMENT DATED OCTOBER 4, 1999 AND RECORDED OCTOBER 5, 1999 AS DOCUMENT NUMBER 99938958.

Address: 2425 East 71st Street, Chicago, Illinois

PINS: 21-30-101-003-0000
21-30-101-004-0000
21-30-101-014-0000
21-30-101-022-0000
21-30-101-023-0000

UNOFFICIAL COPY

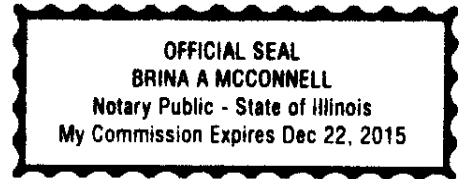
STATEMENT BY GRANTOR AND GRANTEE

The grantor or his agent affirms that, to the best of his knowledge, the name of the grantee shown on the deed or assignment of beneficial interest in a land trust is either a natural person, an Illinois corporation or foreign corporation authorized to do business or acquire and hold title to real estate in Illinois, a partnership authorized to do business or acquire and hold title to real estate in Illinois, or other entity recognized as a person and authorized to do business or acquire title to real estate under the laws of the State of Illinois.

Dated: June 26, 2012

Signature: Kentucky E. Scapini
Grantor or Agent, Attorney

Subscribed and sworn to before
me by the said AGENT
this 26th day of June, 2012.
Notary Public Brina A. McConnell




The grantee or his agent affirms and verifies that the name of the grantee shown on the deed or assignment of beneficial interest in a land trust is either a natural person, an Illinois corporation or foreign corporation authorized to do business or acquire and hold title to real estate in Illinois a partnership authorized to do business or acquire and hold title to real estate in Illinois, or other entity recognized as a person and authorized to do business or acquire and hold title to real estate under the laws of the State of Illinois.

Dated: June 26, 2012

Signature: Kentucky E. Scapini
Grantee or Agent, Attorney

Subscribed and sworn to before
me by the said AGENT
this 26th day of June, 2012.
Notary Public Brina A. McConnell



NOTE: Any person who knowingly submits a false statement concerning the identity of a grantee shall be guilty of a Class C misdemeanor for the first offense and of a Class A misdemeanor for subsequent offenses.

(Attach to deed or ABI to be recorded in Cook County, Illinois, if exempt under the provisions of Section 4 of the Illinois Real Estate Transfer Tax Act.)