

UNOFFICIAL COPY



3/4
2012-04313
WARRANTY DEED

Doc#: 1220049003 Fee: \$46.00
Eugene "Gene" Moore RHSP Fee: \$10.00
Cook County Recorder of Deeds
Date: 07/18/2012 09:23 AM Pg: 1 of 5

Prepared by:

Adrian Tabangay
MAURIDES FOLEY TABANGAY & TURNER LLC
33 North LaSalle Street
Suite 1910
Chicago, Illinois 60602

PREMIER TITLE

THE GRANTORS, JOHN RACHEL and MIA SONG, husband and wife, of the City of Chicago, County of Cook, State of Illinois, for and in consideration of Ten Dollars (\$10.00), and other good and valuable consideration in hand paid, CONVEY and WARRANT to the GRANTEES, ANDREW McCANNA and BARBARA McCANNA, husband and wife, not as tenants in common nor as joint tenants with rights of survivorship but as tenants by the entirety, the following described Real Estate situated in the City of Chicago, County of Cook, State of Illinois to wit:

SEE LEGAL DESCRIPTION ATTACHED AS EXHIBIT A

SUBJECT TO: covenants, conditions, and restrictions of record; public and utility easements; acts done by or suffered through grantees; all special governmental taxes or assessments confirmed and unconfirmed; condominium declaration and bylaws, general real estate taxes not yet due and payable at the time of closing.

Permanent Real Estate Index Numbers: 14-28-321-040-1006; 14-28-322-044-1267;
14-28-322-044-1268

Common Address: 445 W. Roslyn Place, Unit 3W and
Parking Units 128 and 129 at 2431 N. Clark
Chicago, IL 60614

hereby releasing and waiving all rights under and by virtue of the Homestead Exemption Laws of the State of Illinois.

Dated this 26th day of June, 2012



JOHN RACHEL



MIA SONG

UNOFFICIAL COPY

STATE OF IL)
)
 COUNTY OF Cook)

SS.



I, Julietta Ann Guliano, a notary public in and for said County, in the State aforesaid, DO HEREBY CERTIFY that JOHN RACHEL, personally known to me to be the same person whose name is subscribed to the foregoing instrument, appeared before me this day in person and acknowledged that he signed, sealed and delivered the said instrument as his free and voluntary act, for the uses and purposes therein set forth.

Given under my hand and official seal, this 22 day of June 2012.

Julietta Ann Guliano
 Notary Public

STATE OF IL)
)
 COUNTY OF Cook)


SS.





I, Julietta Ann Guliano, a notary public in and for said County, in the State aforesaid, DO HEREBY CERTIFY that MIA SONG, personally known to me to be the same person whose name is subscribed to the foregoing instrument, appeared before me this day in person and acknowledged that she signed, sealed and delivered the said instrument as her free and voluntary act, for the uses and purposes therein set forth.

Given under my hand and official seal, this 22 day of June 2012.

Julietta Ann Guliano
 Notary Public

| REAL ESTATE TRANSFER | 06/28/2012 |
|--|-------------------|
|  CHICAGO: | \$4,800.00 |
| CTA: | \$1,920.00 |
| TOTAL: | \$6,720.00 |

14-28-321-040-1006 | 20120601601592 | T7S7EQ

| REAL ESTATE TRANSFER | 06/28/2012 |
|---|-----------------|
|   COOK | \$320.00 |
| ILLINOIS: | \$640.00 |
| TOTAL: | \$960.00 |

14-28-321-040-1006 | 20120601601592 | FGGFM5

Prepared By:

Adrian Tabangay
 Maurides Foley Tabangay & Turner LLC
 33 North La Salle, Suite 1910
 Chicago, IL 60602

Mail Subsequent Tax Bills To:

Andrew and Barbara McCanna
 445 W. Roslyn Place, #3W
 Chicago, IL 60614-2772

PREMIER TITLE
 1350 W. NORTHWEST HIGHWAY
 ARLINGTON HEIGHTS, IL 60004
 (847) 255-7100

UNOFFICIAL COPY

EXHIBIT 'A' Legal Description

File Number: 2012-04313-PT

PARCEL I:

UNIT 3W IN THE 441-445 W. ROSLYN PLACE CONDOMINIUM AS DELINEATED AND DEFINED ON THE PLAT OF SURVEY OF THE WESTERLY THIRTY EIGHT FEET OF LOT 27 AND THE EASTERLY TWENTY FEET OF LOT 28 IN GOUDY AND GOODWILLIE'S SUBDIVISION OF LOTS 2, 3, AND 4 IN ASSESSOR'S DIVISION OF BLOCK 4 IN OUTLOT "B" IN WRIGHTWOOD IN SECTION 28, TOWNSHIP 40 NORTH, RANGE 14, EAST OF THE THIRD PRINCIPAL MERIDIAN, IN COOK COUNTY, ILLINOIS, WHICH SURVEY IS ATTACHED AS EXHIBIT "B" TO THE DECLARATION OF CONDOMINIUM RECORDED AS DOCUMENT NUMBER 002083110; TOGETHER WITH ITS UNDIVIDED PERCENTAGE INTEREST IN THE COMMON ELEMENTS IN COOK COUNTY ILLINOIS.

PARCEL II:

UNITS 128 AND 129 IN THE LINCOLN PARK GARAGE CONDOMINIUM AS DELINEATED AND DEFINED ON THE PLAT OF SURVEY OF THE FOLLOWING DESCRIBED PARCEL OF REAL ESTATE: LOT 2 IN R. LOTHOLZ'S SUBDIVISION OF LOTS 6 AND 7 IN BAIRD'S LINCOLN PARK ADDITION TO CHICAGO, BEING A SUBDIVISION OF THE SOUTHEAST 1/4 OF THE SOUTHWEST 1/4 OF SECTION 29, TOWNSHIP 40 NORTH, RANGE 14, EAST OF THE THIRD PRINCIPAL MERIDIAN, ACCORDING TO THE PLAT THEREOF RECORDED MARCH 11, 1907 AS DOCUMENT NUMBER 4001675, IN BOOK 95, PAGE 17, IN COOK COUNTY, ILLINOIS; AND THE SOUTHERLY 102 FEET 1/2 INCH OF THE WESTERLY 215 FEET OF LOT 4 IN BAIRD'S LINCOLN PARK ADDITION TO CHICAGO, BEING A SUBDIVISION IN THE SOUTHEAST 1/4 OF THE SOUTHWEST 1/4 OF SECTION 28, TOWNSHIP 40 NORTH, RANGE 14, EAST OF THE THIRD PRINCIPAL MERIDIAN, IN COOK COUNTY, ILLINOIS, EXCEPT, PARCELS 1, 2, AND 3 DESCRIBED AS FOLLOWS:

PARCEL 1:

COMMERCIAL PROPERTY "A": THE PROPERTY AND SPACE AT THE FIRST FLOOR OF A 2 STORY AND BASEMENT BUILDING AT 2417-2433 NORTH CLARK STREET, CHICAGO, ILLINOIS, LYING BETWEEN HORIZONTAL PLANES AT ELEVATIONS OF 21.50 FEET AND 32.76 FEET, CITY OF CHICAGO DATUM, AND LYING WITHIN THE FOLLOWING DESCRIBED BOUNDARIES OF THE PART OF THE SOUTHERLY 102 FEET 1/2 INCH OF THE WESTERLY 215 FEET OF LOT 4 IN BAIRD'S LINCOLN PARK ADDITION TO CHICAGO, BEING A SUBDIVISION IN THE SOUTHEAST CORNER OF THE SOUTHWEST 1/4 OF SECTION 28, TOWNSHIP 40 NORTH, RANGE 14 EAST OF THE THIRD PRINCIPAL MERIDIAN, IN COOK COUNTY, ILLINOIS, DESCRIBED AS FOLLOWS: COMMENCING AT A POINT ON THE EASTERLY LINE OF NORTH CLARK STREET AND THE WESTERLY LINE OF SAID LOT 4, 1.28 FEET SOUTHERLY OF THE NORTHERLY LINE OF THE SOUTHERLY 102 FEET 1/2 INCH OF SAID LOT 4; THENCE SOUTHERLY ON THE WESTERLY LINE OF SAID LOT 4, 15.78 FEET; THENCE EASTERLY AT RIGHT ANGLES, 17.61 FEET; THENCE NORTHERLY AT RIGHT ANGLES, 1.50 FEET; THENCE EASTERLY AT RIGHT ANGLES, 1.40 FEET; THENCE SOUTHERLY AT RIGHT ANGLES, 1.25 FEET; THENCE EASTERLY AT RIGHT ANGLES, 10.65 FEET; THENCE NORTHERLY AT RIGHT ANGLES, 4.64 FEET; THENCE EASTERLY AT RIGHT ANGLES, 6.78 FEET; THENCE SOUTHERLY AT RIGHT ANGLES, 3.30 FEET; THENCE EASTERLY AT RIGHT ANGLES, 0.64 FEET; THENCE SOUTHERLY AT RIGHT ANGLES, 0.83 FEET; THENCE EASTERLY, 19.20 FEET TO A POINT 56.18 FEET EASTERLY OF THE WESTERLY LINE OF SAID LOT 4 AND 14.41 FEET SOUTHERLY OF THE NORTHERLY LINE OF THE SOUTHERLY 102 FEET 1/2 INCH OF SAID LOT 4; THENCE NORTHERLY PARALLEL TO THE WESTERLY LINE OF SAID LOT 4, 1.84 FEET; THENCE EASTERLY AT RIGHT ANGLES, 1.06 FEET; THENCE SOUTHERLY AT RIGHT ANGLES, 1.84 FEET; THENCE EASTERLY AT RIGHT ANGLES, 11.44 FEET; THENCE NORTHERLY AT RIGHT ANGLES, 13.11 FEET TO A POINT 1.30 FEET SOUTHERLY OF THE NORTHERLY LINE OF THE AFORESAID SOUTHERLY 102 FEET 1/2 INCH OF LOT 4; THENCE WESTERLY 68.68 FEET TO THE PLACE OF BEGINNING, IN COOK COUNTY, ILLINOIS.

PARCEL 2:

COMMERCIAL PROPERTY "B": THE PROPERTY AND SPACE AT THE FIRST FLOOR OF A 2 STORY AND BASEMENT BUILDING AT 2417-2433 NORTH CLARK STREET, CHICAGO, ILLINOIS, LYING BETWEEN HORIZONTAL PLANES AT ELEVATIONS OF 21.50 FEET AND 32.83 FEET, CITY OF CHICAGO DATUM AND

UNOFFICIAL COPY

EXHIBIT 'A'
Legal Description
 (Continued)

LYING WITHIN THE FOLLOWING DESCRIBED BOUNDARIES OF THAT PART OF THE SOUTHERLY 102 FEET 1/2 INCH OF THE WESTERLY 215 FEET OF LOT 4 IN BAIRD'S LINCOLN PARK ADDITION TO CHICAGO, BEING A SUBDIVISION IN THE SOUTHEAST CORNER OF THE SOUTHWEST 1/4 OF SECTION 28, TOWNSHIP 40 NORTH, RANGE 14 EAST OF THE THIRD PRINCIPAL MERIDIAN, IN COOK COUNTY, ILLINOIS, DESCRIBED AS FOLLOWS: COMMENCING AT A POINT ON THE EAST LINE OF NORTH CLARK STREET AND THE WEST LINE OF SAID LOT 4, 37.15 FEET SOUTHERLY OF THE NORTHERLY LINE OF THE AFORESAID SOUTHERLY 102 FEET 1/2 INCH OF SAID LOT 4; THENCE EASTERLY AT RIGHT ANGLES TO SAID LOT LINE, 1.95 FEET; THENCE NORTHERLY AT RIGHT ANGLES, 2.57 FEET; THENCE EASTERLY AT RIGHT ANGLES, 15.66 FEET; THENCE SOUTHERLY AT RIGHT ANGLES, 1.72 FEET; THENCE EASTERLY AT RIGHT ANGLES, 1.75 FEET; THENCE NORTHERLY AT RIGHT ANGLES, 1.72 FEET; THENCE EASTERLY AT RIGHT ANGLES, 16.33 FEET; THENCE SOUTHERLY AT RIGHT ANGLES, 1.55 FEET; THENCE EASTERLY AT RIGHT ANGLES, 1.72 FEET; THENCE NORTHERLY AT RIGHT ANGLES, 1.55 FEET; THENCE EASTERLY 5.96 FEET TO A POINT 43.23 FEET EASTERLY OF THE WESTERLY LINE OF SAID LOT 4 AND 35.86 FEET SOUTHERLY OF THE NORTHERLY LINE OF THE SOUTHERLY 102 FEET 1/2 INCH OF SAID LOT 4; THENCE EASTERLY, 5.62 FEET TO A POINT 47.13 FEET EASTERLY OF THE WESTERLY LINE OF SAID LOT 4 AND 39.90 FEET SOUTH OF THE NORTHERLY LINE OF THE SOUTHERLY 102 FEET 1/2 INCH OF SAID LOT 4; THENCE EASTERLY PARALLEL TO THE NORTHERLY LINE OF SAID SOUTHERLY 102 FEET 1/2 INCH OF SAID LOT 4, 5.80 FEET; THENCE NORTHERLY AT RIGHT ANGLES, 2.98 FEET; THENCE EASTERLY 3.17 FEET TO A POINT 56.06 FEET EASTERLY OF THE WESTERLY LINE OF SAID LOT 4 AND 37.42 FEET

SOUTHERLY OF THE NORTHERLY LINE OF SAID SOUTHERLY 102 FEET 1/2 INCH OF SAID LOT 4; THENCE SOUTHERLY PARALLEL TO THE WESTERLY LINE OF SAID LOT 4, 1.75 FEET; THENCE EASTERLY AT RIGHT ANGLES, 1.75 FEET; THENCE NORTHERLY AT RIGHT ANGLES, 1.75 FEET; THENCE EASTERLY AT RIGHT ANGLES, 19.57 FEET; THENCE SOUTHERLY AT RIGHT ANGLES, 2.11 FEET; THENCE EASTERLY AT RIGHT ANGLES, 1.26 FEET; THENCE NORTHERLY AT RIGHT ANGLES, 2.11 FEET; THENCE EASTERLY AT RIGHT ANGLES, 20.02 FEET; THENCE SOUTHERLY AT RIGHT ANGLES, 1.17 FEET; THENCE EASTERLY AT RIGHT ANGLES, 1.24 FEET TO A POINT 99.90 FEET EASTERLY OF THE WESTERLY LINE OF SAID LOT 4; THENCE SOUTHERLY PARALLEL TO THE WESTERLY LINE OF SAID LOT 4, 23.85 FEET; THENCE WESTERLY AT RIGHT ANGLES, 1.20 FEET; THENCE SOUTHERLY AT RIGHT ANGLES, 2.15 FEET; THENCE EASTERLY AT RIGHT ANGLES, 1.20 FEET; THENCE SOUTHERLY AT RIGHT ANGLES, 22.93 FEET; THENCE WESTERLY

AT RIGHT ANGLES, 1.06 FEET; THENCE SOUTHERLY AT RIGHT ANGLES, 1.82 FEET; THENCE EASTERLY AT RIGHT ANGLES, 1.06 FEET; THENCE SOUTHERLY AT RIGHT ANGLES, 5.31 FEET; THENCE WESTERLY AT RIGHT ANGLES, 1.20 FEET; THENCE SOUTHERLY AT RIGHT

ANGLES, 6.20 FEET TO A POINT 100.87 FEET SOUTHERLY OF THE NORTHERLY LINE OF THE SOUTHERLY 102 FEET 1/2 INCH OF SAID LOT 4; THENCE WESTERLY 98.70 FEET TO A POINT IN THE WESTERLY LINE OF SAID LOT 4, 100.82 FEET SOUTHERLY OF THE NORTHERLY LINE OF THE SOUTHERLY 102 FEET 1/2 INCH OF SAID LOT 4; THENCE NORTHERLY ON THE WESTERLY LINE OF SAID LOT 4, 63.67 FEET TO THE PLACE OF BEGINNING, IN COOK COUNTY, ILLINOIS.

PARCEL 3:

COMMERCIAL PROPERTY "C": THE PROPERTY AND SPACE AT THE FIRST FLOOR OF A 2 STORY BUILDING AT 2417-2433 NORTH CLARK STREET, CHICAGO, ILLINOIS, LYING BETWEEN HORIZONTAL PLANES AT ELEVATIONS OF 22.00 FEET AND 35.87 FEET, CITY OF CHICAGO DATUM, AND LYING WITHIN THE FOLLOWING DESCRIBED BOUNDARIES OF THAT PART OF LOT 2 IN R. LOTHOLZ'S SUBDIVISION OF LOTS 6 AND 7 IN BAIRD'S LINCOLN PARK ADDITION TO CHICAGO, BEING A SUBDIVISION OF THE SOUTHEAST CORNER OF THE SOUTHWEST 1/4 OF SECTION 28, TOWNSHIP 40 NORTH, RANGE 14 EAST OF THE THIRD PRINCIPAL MERIDIAN, ACCORDING TO THE PLAT THEREOF RECORDED MARCH 11, 1907 AS DOCUMENT NO. 4001675, IN BOOK 95, PAGE 17, IN COOK COUNTY, ILLINOIS, DESCRIBED AS FOLLOWS: COMMENCING AT A POINT ON THE EAST LINE OF NORTH CLARK STREET AND THE WEST LINE OF SAID LOT 2, 100.08 FEET NORTHERLY OF THE SOUTH WEST CORNER OF SAID LOT 2; THENCE SOUTHERLY ON THE WESTERLY LINE OF SAID LOT 2, 99.02 FEET; THENCE EASTERLY ON A LINE 1.06 FEET NORTHERLY OF AND PARALLEL TO THE SOUTHERLY LINE OF SAID LOT 2, 88.82 FEET; THENCE NORTHERLY AT RIGHT ANGLES, 2.45 FEET; THENCE EASTERLY AT RIGHT ANGLES, 39.16 FEET; THENCE NORTHERLY AT

UNOFFICIAL COPY

EXHIBIT 'A'
Legal Description
 (Continued)

RIGHT ANGLES, 7.53 FEET; THENCE EASTERLY AT RIGHT ANGLES, 28.05 FEET; THENCE NORTHERLY AT RIGHT ANGLES, 18.15 FEET; THENCE EASTERLY AT RIGHT ANGLES, 7.04 FEET; THENCE NORTHERLY AT RIGHT ANGLES, 7.37 FEET; THENCE WESTERLY AT RIGHT ANGLES, 7.04 FEET; THENCE NORTHERLY AT RIGHT ANGLES, 15.98 FEET TO A POINT 52.54 FEET NORTH OF THE SOUTH LINE OF SAID LOT 2; THENCE WESTERLY PARALLEL TO THE SOUTH LINE OF SAID LOT 2, 6.07 FEET; THENCE WESTERLY ON A CURVE CONVEX TO THE SOUTH RADIUS OF 1.0 FEET, 1.45 FEET TO A POINT ON SAID LINE 52.54 FEET NORTH OF THE SOUTH LINE OF SAID LOT 2; THENCE WESTERLY ON SAID PARALLEL LINE, 18.33 FEET; THENCE WESTERLY ON A CURVE CONVEX TO THE SOUTH, RADIUS OF 1.0 FEET, 1.45 FEET TO A POINT ON SAID PARALLEL LINE; THENCE WESTERLY ON SAID PARALLEL LINE, 19.63 FEET; THENCE EASTERLY ON A CURVE CONVEX TO THE SOUTH, RADIUS OF 1.0 FEET, 1.45 FEET TO A POINT ON SAID PARALLEL LINE; THENCE WESTERLY ON SAID PARALLEL LINE, 0.10 FEET; THENCE NORTHERLY AT RIGHT ANGLES, 3.96 FEET; THENCE WESTERLY AT RIGHT ANGLES, 13.01 FEET; THENCE NORTHERLY AT RIGHT ANGLES, 4.80 FEET; THENCE EASTERLY AT RIGHT ANGLES, 5.03 FEET; THENCE NORTHERLY, 37.50 FEET TO A POINT 99.92 FEET EAST OF THE WEST LINE AND 99.80 FEET NORTH OF THE SOUTH LINE OF SAID LOT 2; THENCE WESTERLY ON A LINE PARALLEL TO THE NORTH LINE OF SAID LOT 2, 7.20 FEET; THENCE NORTHERLY AT RIGHT ANGLES, 0.40 FEET; THENCE WESTERLY AT RIGHT ANGLES, 5.65 FEET; THENCE NORTHERLY AT RIGHT ANGLES, 1.16 FEET; THENCE WESTERLY AT RIGHT ANGLES, 18.10 FEET; THENCE SOUTHERLY AT RIGHT ANGLES, 1.16 FEET; THENCE WESTERLY AT RIGHT ANGLES, 4.08 FEET; THENCE NORTHERLY AT RIGHT ANGLES 0.88 FEET; THENCE WESTERLY PARALLEL TO THE NORTHERLY LINE OF SAID LOT 2, 15.45 FEET; THENCE SOUTHERLY AT RIGHT ANGLES, 0.88 FEET; THENCE WESTERLY AT RIGHT ANGLES, 4.85 FEET; THENCE NORTHERLY AT RIGHT ANGLES, 0.88 FEET; THENCE WESTERLY PARALLEL TO THE NORTHERLY LINE OF SAID LOT 2, 17.34 FEET; THENCE SOUTHERLY AT RIGHT ANGLES, 1.54 FEET; THENCE WESTERLY AT RIGHT ANGLES, 4.65 FEET; THENCE NORTHERLY AT RIGHT ANGLES, 1.54 FEET; THENCE WESTERLY, 22.50 FEET TO THE PLACE OF BEGINNING, ALL IN COOK COUNTY, ILLINOIS WHICH SURVEY IS ATTACHED AS EXHIBIT "B" TO THE DECLARATION OF CONDOMINIUM RECORDED JANUARY 29, 1999 AS DOCUMENT NUMBER 99097240, AS AMENDED FROM TIME TO TIME, TOGETHER WITH ITS UNDIVIDED PERCENTAGE INTEREST IN THE COMMON ELEMENTS.

PARCEL III:

EASEMENT APPURTENANT FOR THE BENEFIT OF PARCEL 1 FOR STRUCTURAL SUPPORT AS CREATED BY THE DECLARATION OF COVENANTS, CONDITIONS, RESTRICTIONS AND EASEMENTS DATED APRIL 28, 1998 BETWEEN LASALLE NATIONAL BANK, AS TRUSTEE UNDER TRUST NUMBER 102880 AND AMERICAN NATIONAL BANK AND TRUST COMPANY OF CHICAGO, AS NUMBER 98091079 OVER THE LAND DESCRIBED THEREIN.

COMMONLY KNOWN AS: 445 W. Roslyn Place, Unit 3W, Chicago, IL 60614

PERMANENT INDEX NUMBER: 14-28-321-040-1006 &