

UNOFFICIAL COPY



Doc#: 1220619082 Fee: \$40.00
Eugene "Gene" Moore RHSP Fee: \$10.00
Cook County Recorder of Deeds
Date: 07/24/2012 02:55 PM Pg: 1 of 2

This instrument was drafted by and returned to:
Holly Ann Jamison, Clerk
Wells Fargo Bank, N.A.
P.O. Box 50010, 7711 Plantation Road, 3rd Floor
Roanoke, VA 24019-3224
1-866-439-3557

SATISFACTION OF REAL ESTATE MORTGAGE – BY BANK


Loan # **R500303909899**


The undersigned Bank certifies that the following is fully paid and satisfied: Mortgage executed by **LAURA A BRYSON & DWAYNE BRYSON** to Bank and recorded in the office of the Register of Deeds of Cook County, as Document Number **0536306117** in (Reel/Vol.) N/A of (Records/Mortg's) on (Image/Page) N/A relating to property with an address of **2324 LEYDEN AVE, RIVER GROVE IL 60171** and legally described as follows: **SEE SCHEDULE A**

Permanent Index No. **12342090000000**

Today's Date **07/02/2012**


WELLS FARGO BANK, N.A.
SBM WACHOVIA BANK, NATIONAL ASSOCIATION
Name of Bank

By 
Holly Ann Jamison, VP Loan Documentation

COUNTERSIGNED:
By 
Larry Hermon Darling, VP Loan Documentation

STATE OF VIRGINIA }
COUNTY OF ROANOKE } ss.

On the above date, the foregoing instrument was acknowledged before me by the above named VP Loan Documentation.


Serena Wilson Moore
Notary Public for the State of Virginia
Residing at **Roanoke, Virginia**
My Commission Expires: **11/30/2012** Commission# **296971**



Embossed Hereon is My Commonwealth of VA
Notary Public Seal - County of Roanoke
My commission expires **11/30/2012**
Serena Wilson Moore ID # **296971**



Y
P Z
S N
M N
SC Y
E Y
INT ER

UNOFFICIAL COPY

SCHEDULE "A"

ALL THAT CERTAIN PROPERTY SITUATED IN THE CITY OF RIVER GROVE IN THE COUNTY OF COOK AND STATE OF ILLINOIS AND BEING DESCRIBED IN A DEED DATED 10/15/2004 AND RECORDED 10/21/2004 IN INSTRUMENT NUMBER 0429547134 AMONG THE LAND RECORDS OF THE COUNTY AND STATE SET FORTH ABOVE AND REFERENCED AS FOLLOWS: LOT 9 IN JENS P. LARSEN SUBDIVISION OF THE EAST 158 FEET OF THE NORTHEAST $\frac{1}{4}$ OF THE NORTHEAST $\frac{1}{4}$ OF THE NORTHEAST $\frac{1}{4}$ (EXCEPT THE NORTH 50 FEET THEREOF) IN SECTION 34, TOWNSHIP 40 NORTH, RANGE 12, EAST OF THE THIRD PRINCIPAL MERIDIAN, IN COOK COUNTY, ILLINOIS.
PARCEL ID NUMBER: 12-34-209-009-0000

Property of Cook County Clerk's Office