

UNOFFICIAL COPY

RELEASE OF LIEN



Doc#: 1221655089 Fee: \$42.00
Eugene "Gene" Moore RHSP Fee: \$10.00
Cook County Recorder of Deeds
Date: 08/03/2012 03:56 PM Pg: 1 of 3

IN THE OFFICE OF THE
RECORDER OF DEEDS OF
COOK COUNTY, ILLINOIS

For Use By Recorder's Office Only

STONINGTON CONDOMINIUM ASSOCIATION,)

Claimant,)

) Release of Lien

v.)

) Document No.
) 0921804207

NORTHWEST NATIONAL BANK OF CHICAGO,)
TRUST #2986, DATED 10-4-75,)
Debtor(s).)

1998002
2008661

Stonington Condominium Association, hereby files a Release of Lien on Document No. 0921804207.

That said Lien was filed in the office of the Recorder of Deeds of Cook County, Illinois on August 6, 2009, in the amount of \$998.10 and that said Lien has been fully and completely satisfied and any right, title, interest, claim or demand whatsoever Claimant may have acquired in, through or by said Lien of the following described property, to wit:

SEE ATTACHED LEGAL DESCRIPTION

and commonly known as 35 South Stonington Drive, Palatine, IL 60074

Permanent Index Number: 02-24-104-059-1134

IS HEREBY RELEASED.

STONINGTON CONDOMINIUM ASSOCIATION


By: _____

Jessica L. Ryan

UNOFFICIAL COPY

STATE OF ILLINOIS)
)
COUNTY OF COOK)


The undersigned, being first duly sworn on oath, deposes and says they are the attorney for **Stonington Condominium Association**, the above named Claimant, that they have read the foregoing Release of Lien, knows the contents thereof, and that all statements therein contained are true to the best of their knowledge



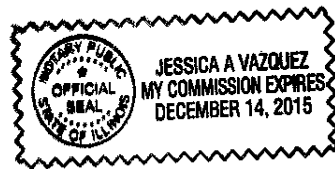
Jessica L. Ryan

Subscribed and sworn to before me

On June 18, 2012



Notary Public



MAIL TO:

NORTHWEST NATIONAL BANK OF CHICAGO,
TRUST #2986, DATED 10-4-75
35 South Stonington Drive
Palatine, IL 60074

This instrument prepared by:
Jessica L. Ryan
Kovitz Shifrin Nesbit
750 West Lake Cook Road, Suite 350
Buffalo Grove, IL 60089-2073
847.537.0500

Property of Cook County Clerk's Office

UNOFFICIAL COPY

UNIT NO. 20-2 IN STONINGTON CONDOMINIUM AS DELINEATED
ON A SURVEY OF THE FOLLOWING DESCRIBED REAL ESTATE:

THAT PART LOT ONE IN BAYBROOK PARK PUBLIC UTILITIES CONDOMINIUM
DEVELOPMENT OF PART OF THE NORTH EAST 1/4 OF THE NORTH WEST 1/4
OF SECTION 24, TOWNSHIP 42 NORTH, RANGE 10 EAST OF THE THIRD
PRINCIPAL MERIDAN, WHICH SURVEY IS ATTACHED AS EXHIBIT "C" TO THE
DECLARATION OF CONDOMINIUM RECORDED AS DOCUMENT NUMBER 27288308
TOGETHER WITH ITS UNDIVIDED PERCENTAGE INTEREST IN THE COMMON
ELEMENTS IN COOK COUNTY, ILLINOIS.

Property of Cook County Clerk's Office