


UNOFFICIAL COPY



Doc#: 1222039076 Fee: \$46.00
Eugene "Gene" Moore RHSP Fee: \$10.00
Cook County Recorder of Deeds
Date: 08/07/2012 11:09 AM Pg: 1 of 5



ABOVE SPACE FOR RECORDER'S USE ONLY

UID: 10ea9528-7575-4c04-9bb0-dbc558a165d2

DOCID_0008717353432005N

**RELEASE OF MORTGAGE OR TRUST DEED BY CORPORATION
KNOW ALL MEN BY THESE PRESENTS**

That Bank of America, N.A. , is the mortgagee ("Mortgagee") of that certain mortgage ("Mortgage") executed by JEFFREY RESMER, dated 09/21/2006 and recorded in the Recorder's Office of COOK County, in the state of Illinois in Book N/A of Official Records Page N/A as Document number 0627626046, and encumbering that certain property described below. Mortgagee does hereby release, cancel and discharge said Mortgage.

Legal Description: Legal Description Attached.

Property Address: 1935 SOUTH ARCHER AVENUE 213 CHICAGO IL 60616
PIN: 17-21-414-002-0000

WITNESS my hand this 7/20/2012.

Bank of America, N.A.

Deborah Hogan, Assistant Vice President

U-Y
P-5
N-N
N-N
Y-Y
Y-Y
INT-INT

UNOFFICIAL COPY

Acknowledgment


DOCID_0008717353432005N

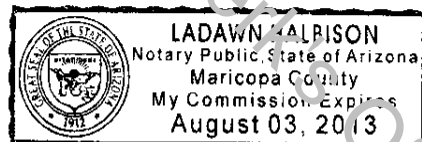
Attached to Release of Mortgage or Trust Deed by Corporation dated: 7.20.12~~2~~ pages including this page~~3, 4, 5~~

STATE OF ARIZONA COUNTY OF MARICOPA

On 7.20.12, before me, LaDawn Halbison, Notary Public, personally appeared Deborah Hogan, Assistant Vice President of Bank of America, N.A., whose identity was proven to me on the basis of satisfactory evidence to be the person who he or she claims to be and whose name is subscribed to the within instrument and acknowledged to me that he/she executed the same in his/her authorized capacity, and that by his/her signature on the instrument the person, or entity upon behalf of which the person acted, executed the instrument.

IN WITNESS WHEREOF, I have hereunto set my hand and affixed my notarial seal the day and year last written.


LaDawn Halbison, Notary public



JEFFREY RESMER
1935 S Archer Ave Apt 213
Chicago, IL 60616

Document Prepared By and
When Recorded Return To:
Sharon A. Liu
ReconTrust Company, N.A.
2575 W. Chandler Blvd.
Mail Stop: AZ1-804-02-11
Chandler, AZ 85224

UNOFFICIAL COPY

LEGAL DESCRIPTION EXHIBIT 'A'

UNIT NO. 213 and G-39 IN POINTE 1900 ON STATE CONDOMINIUM, AS DELINEATED ON A SURVEY OF THE FOLLOWING DESCRIBED TRACT OF LAND:

PARCEL 1:

THAT PART OF LOTS 2 AND 3, AND ALL OF LOTS 6 AND 7, TOGETHER WITH A PART OF THE VACATED 30 FOOT ALLEY LYING EAST OF AND ADJOINING EAST LINE OF SAID LOT 6 AND LYING WEST OF AND ADJOINING THE WEST LINE OF SAID LOTS 2 AND 3, IN BLOCK 32 IN CANAL TRUSTEES NEW SUBDIVISION OF BLOCKS IN EAST FRACTIONAL SOUTHEAST 1/4 OF SECTION 21, TOWNSHIP 39 NORTH, RANGE 14, EAST OF THE THIRD PRINCIPAL MERIDIAN, MORE PARTICULARLY DESCRIBED AS FOLLOWS:

BEGINNING AT THE NORTHWEST CORNER OF SAID LOT 7;
THENCE NORTH 58° 08' 39" EAST, ALONG THE NORTHWESTERLY LINE OF SAID LOTS 6 AND 7 AND THE NORTHWESTERLY LINE OF SAID VACATED 30 FOOT ALLEY, SAID LINE ALSO BEING THE SOUTHEASTERLY LINE OF SOUTH ARCHER AVENUE, A DISTANCE OF 205.69 FEET;
THENCE SOUTH 31° 54' 03" EAST, A DISTANCE OF 68.65 FEET;
THENCE SOUTH 57° 48' 37" WEST, A DISTANCE OF 57.50 FEET;
THENCE SOUTH 31° 44' 44" EAST, A DISTANCE OF 16.35 FEET;
THENCE SOUTH 00° 00' 37" WEST, A DISTANCE OF 68.15 FEET;
THENCE NORTH 89° 59' 23" WEST, A DISTANCE OF 13.40 FEET;
THENCE SOUTH 00° 00' 37" WEST, A DISTANCE OF 24.42 FEET;
THENCE SOUTH 90° 00' 00" WEST, ALONG THE SOUTH LINE OF SAID VACATED 30 FOOT ALLEY AND THE SOUTH LINE OF SAID LOTS 6 AND 7, SAID LINE ALSO BEING THE NORTH LINE OF WEST CULLERTON STREET, A DISTANCE OF 157.38 FEET;
THENCE NORTH 00° 05' 13" WEST, ALONG THE WEST LINE OF SAID LOT 7, SAID LINE ALSO BEING THE EAST LINE OF SOUTH DEARBORN STREET, A DISTANCE OF 86.83 FEET TO THE POINT OF BEGINNING, IN COOK COUNTY, ILLINOIS;

EXCEPTING THEREFROM PARCELS (RETAIL PROPERTIES) DESCRIBED AS FOLLOWS:

PARCEL A:

THE FOLLOWING PARCEL OF LAND LYING ABOVE A HORIZONTAL PLANE AT ELEVATION + 13.46 FEET CHICAGO CITY DATUM AND LYING AT AND BELOW A HORIZONTAL PLANE AT ELEVATION + 28.79 FEET CHICAGO CITY DATUM OF THAT PART OF LOTS 6 AND 7 IN BLOCK 32 IN CANAL TRUSTEES NEW SUBDIVISION OF BLOCKS IN EAST FRACTIONAL SOUTHEAST 1/4 OF SECTION 21, TOWNSHIP 39 NORTH, RANGE 14, EAST OF THE THIRD PRINCIPAL MERIDIAN, MORE PARTICULARLY DESCRIBED AS FOLLOWS:

BEGINNING AT THE NORTHWEST CORNER OF SAID LOT 7;
THENCE NORTH 58° 08' 39" EAST, ALONG THE NORTHWESTERLY LINE OF SAID LOT 7, SAID LINE ALSO BEING THE SOUTHEASTERLY LINE OF SOUTH ARCHER AVENUE, A DISTANCE OF 58.97 FEET;

UNOFFICIAL COPY

THENCE SOUTH 31° 51' 21" EAST, A DISTANCE OF 5.77 FEET;
 THENCE NORTH 58° 08' 39" EAST, A DISTANCE OF 0.61 FEET;
 THENCE SOUTH 31° 51' 21" EAST, A DISTANCE OF 7.59 FEET;
 THENCE SOUTH 58° 08' 39" WEST, A DISTANCE OF 7.49 FEET;
 THENCE SOUTH 31° 51' 21" EAST, A DISTANCE OF 9.45 FEET;
 THENCE NORTH 58° 08' 39" EAST, A DISTANCE OF 8.05 FEET;
 THENCE SOUTH 31° 51' 21" EAST, A DISTANCE OF 16.80 FEET;
 THENCE SOUTH 58° 08' 39" WEST, A DISTANCE OF 21.30 FEET;
 THENCE SOUTH 31° 51' 21" EAST, A DISTANCE OF 15.63 FEET;
 THENCE NORTH 58° 08' 39" EAST, A DISTANCE OF 13.09 FEET;
 THENCE SOUTH 31° 51' 21" EAST, A DISTANCE OF 13.50 FEET;
 THENCE SOUTH 31° 51' 21" EAST, A DISTANCE OF 5.50 FEET;
 THENCE SOUTH 58° 06' 03" WEST, A DISTANCE OF 21.88 FEET;
 THENCE SOUTH 00° 00' 00" WEST, A DISTANCE OF 38.68 FEET;
 THENCE SOUTH 90° 00' 00" WEST, A DISTANCE OF 20.65 FEET;
 THENCE SOUTH 00° 00' 00" WEST, A DISTANCE OF 9.40 FEET;
 THENCE SOUTH 90° 00' 00" WEST, ALONG THE SOUTH LINE OF SAID LOTS 6 AND 7, SAID LINE ALSO BEING THE NORTH LINE OF WEST CULLERTON STREET, A DISTANCE OF 49.54 FEET;

THENCE NORTH 00° 05' 13" WEST, ALONG THE WEST LINE OF SAID LOT 7, SAID LINE ALSO BEING THE EAST LINE OF SOUTH DEARBORN STREET, A DISTANCE OF 86.83 FEET TO THE POINT OF BEGINNING, IN COOK COUNTY, ILLINOIS.

PARCEL B:

THE FOLLOWING PARCEL OF LAND LYING ABOVE A HORIZONTAL PLANE AT ELEVATION + 13.46 FEET CHICAGO CITY DATUM AND LYING AT AND BELOW A HORIZONTAL PLANE AT ELEVATION + 28.79 FEET CHICAGO CITY DATUM OF THAT PART OF LOTS 2, 3, 6 AND 7, TOGETHER WITH A PART OF THE VACATED 30 FOOT ALLEY LYING EAST OF AND ADJOINING EAST LINE OF SAID LOT 6 AND LYING WEST OF AND ADJOINING THE WEST LINE OF SAID LOTS 2 AND 3, IN BLOCK 32 IN CANAL TRUSTEES NEW SUBDIVISION OF BLOCKS IN EAST FRACTIONAL SOUTHEAST 1/4 OF SECTION 21, TOWNSHIP 39 NORTH, RANGE 14, EAST OF THE THIRD PRINCIPAL MERIDIAN, MORE PARTICULARLY DESCRIBED AS FOLLOWS:

COMMENCING AT THE NORTHWEST CORNER OF SAID LOT 7;
 THENCE NORTH 58° 08' 39" EAST, ALONG THE NORTHWESTERLY LINE OF SAID LOTS 6 AND 7 AND THE NORTHWESTERLY LINE OF SAID VACATED 30 FOOT ALLEY, SAID LINE ALSO BEING THE SOUTHEASTERLY LINE OF SOUTH ARCHER AVENUE, A DISTANCE OF 70.24 FEET TO THE POINT OF BEGINNING;

THENCE CONTINUING NORTH 58° 08' 39" EAST, ALONG SAID LINE, A DISTANCE OF 135.45 FEET;
 THENCE SOUTH 31° 54' 03" EAST, A DISTANCE OF 68.65 FEET;
 THENCE SOUTH 57° 48' 37" WEST, A DISTANCE OF 57.50 FEET;
 THENCE SOUTH 31° 44' 44" EAST, A DISTANCE OF 0.96 FEET;
 THENCE SOUTH 58° 06' 03" WEST, A DISTANCE OF 80.05 FEET;
 THENCE NORTH 31° 51' 21" WEST, A DISTANCE OF 30.61 FEET;
 THENCE NORTH 58° 08' 39" EAST, A DISTANCE OF 1.50 FEET;
 THENCE NORTH 31° 51' 21" WEST, A DISTANCE OF 9.76 FEET;
 THENCE NORTH 58° 08' 39" EAST, A DISTANCE OF 2.50 FEET;
 THENCE NORTH 31° 51' 21" WEST, A DISTANCE OF 1.09 FEET;
 THENCE NORTH 58° 08' 39" EAST, A DISTANCE OF 6.15 FEET;
 THENCE NORTH 31° 51' 21" WEST, A DISTANCE OF 19.82 FEET;
 THENCE SOUTH 58° 08' 39" WEST, A DISTANCE OF 8.11 FEET;
 THENCE NORTH 31° 51' 21" WEST, A DISTANCE OF 8.68 FEET TO THE POINT OF BEGINNING, IN COOK COUNTY, ILLINOIS.

UNOFFICIAL COPY

PARCEL C:

THAT PART OF LOTS 6 AND 7, TOGETHER WITH A PART OF THE VACATED 30 FOOT ALLEY LYING EAST OF AND ADJOINING EAST LINE OF SAID LOT 6, IN BLOCK 32 IN CANAL TRUSTEES NEW SUBDIVISION OF BLOCKS IN EAST FRACTIONAL SOUTHEAST 1/4 OF SECTION 21, TOWNSHIP 39 NORTH, RANGE 14, EAST OF THE THIRD PRINCIPAL MERIDIAN, MORE PARTICULARLY DESCRIBED AS FOLLOWS:

COMMENCING AT THE SOUTHWEST CORNER OF SAID LOT 7;
THENCE NORTH 90° 00' 00" EAST, ALONG THE SOUTH LINE OF SAID LOT 7, SAID LINE ALSO BEING THE NORTH LINE OF WEST CULLERTON STREET, A DISTANCE OF 70.19 FEET TO THE POINT OF BEGINNING;

THENCE NORTH 00° 00' 00" EAST, A DISTANCE OF 48.08 FEET;
THENCE NORTH 58° 06' 03" EAST, A DISTANCE OF 108.96 FEET;
THENCE SOUTH 51° 44' 44" EAST, A DISTANCE OF 15.39 FEET;
THENCE SOUTH 00° 00' 37" WEST, A DISTANCE OF 68.15 FEET;
THENCE NORTH 89° 51' 21" WEST, A DISTANCE OF 13.40 FEET;
THENCE SOUTH 00° 00' 35" WEST, A DISTANCE OF 24.42 FEET;
THENCE SOUTH 90° 00' 00" WEST, ALONG SAID SOUTH LINE OF LOTS 6 AND 7, AND SAID SOUTH LINE OF VACATED 30 FOOT ALLEY, SAID LINE ALSO BEING THE NORTH LINE OF WEST CULLERTON STREET, A DISTANCE OF 87.19 FEET TO THE POINT OF BEGINNING, IN COOK COUNTY, ILLINOIS.

PARCEL 2:

THE FOLLOWING PARCEL OF LAND LYING ABOVE A HORIZONTAL PLANE AT ELEVATION + 3.46 FEET CHICAGO CITY DATUM AND LYING AT AND BELOW A HORIZONTAL PLANE AT ELEVATION +12.80 FEET CHICAGO CITY DATUM OF THAT PART OF LOTS 3, 4 AND 5 IN BLOCK 32 IN CANAL TRUSTEES NEW SUBDIVISION OF BLOCKS IN EAST FRACTIONAL SOUTHEAST 1/4 OF SECTION 21, TOWNSHIP 39 NORTH, RANGE 14, EAST OF THE THIRD PRINCIPAL MERIDIAN, DESCRIBED AS FOLLOWS:

COMMENCING AT THE SOUTHEAST CORNER OF SAID LOT 5;
THENCE SOUTH 90° 00' 00" WEST, A DISTANCE OF 70.35 FEET;
THENCE NORTH 00° 00' 58" WEST, A DISTANCE OF 10.33 FEET TO THE POINT OF BEGINNING;
THENCE SOUTH 90° 00' 00" WEST, A DISTANCE OF 64.97 FEET;
THENCE NORTH 00° 00' 16" WEST, A DISTANCE OF 90.85 FEET;
THENCE NORTH 58° 38' 08" EAST, A DISTANCE OF 47.84 FEET;
THENCE NORTH 90° 00' 00" EAST, A DISTANCE OF 24.00 FEET;
THENCE SOUTH 00° 00' 58" EAST, A DISTANCE OF 115.75 FEET TO THE POINT OF BEGINNING, IN COOK COUNTY, ILLINOIS.

WHICH SURVEY IS ATTACHED AS EXHIBIT " " TO THE DECLARATION OF CONDOMINIUM RECORDED AS DOCUMENT NUMBER ; TOGETHER WITH THEIR UNDIVIDED PERCENTAGE INTEREST IN THE COMMON ELEMENTS IN COOK COUNTY, ILLINOIS.

DOC ID #0008717353432005N