




UNOFFICIAL COPY

Property of Cook County Clerk's Office

| | | |
|---|------------------|------------|
| REAL ESTATE TRANSFER | | 08/02/2012 |
|  | COOK | \$42.00 |
|  | ILLINOIS: | \$84.00 |
| TOTAL: | | \$126.00 |
| 13-13-107-033-1003 20120701605032 3RHQ2E | | |

| | | |
|---|-----------------|------------|
| REAL ESTATE TRANSFER | | 08/02/2012 |
|  | CHICAGO: | \$630.00 |
| CTA: | | \$252.00 |
| TOTAL: | | \$882.00 |
| 13-13-107-033-1003 20120701605032 69KSC5 | | |

UNOFFICIAL COPY



CHICAGO TITLE INSURANCE COMPANY

ORDER NUMBER: 1409 ST5131737 ASC

STREET ADDRESS: 3131 WEST LELAND AVE

UNIT 3E

CITY: CHICAGO

COUNTY: COOK

TAX NUMBER: 13-13-107-033-1003

LEGAL DESCRIPTION:

PARCEL 1: UNIT 3131-3 IN MANORS OF LELAND CONDOMINIUM AS DELINEATED ON A SURVEY OF THE FOLLOWING DESCRIBED REAL ESTATE:

LOTS 9 AND 10 BLOCK 37 IN NORTHWESTERN LAND ASSOCIATION SUBDIVISION OF THE WEST 1/2 OF THE NORTHWEST 1/4 OF SECTION 13, TOWNSHIP 40 NORTH, RANGE 13, EAST OF THE THIRD PRINCIPAL MERIDIAN, IN COOK COUNTY, ILLINOIS;

WHICH SURVEY IS ATTACHED TO THE DECLARATION OF CONDOMINIUM RECORDED AUGUST 25, 2000 AS DOCUMENT NUMBER 00660765, AS AMENDED FROM TIME TO TIME, TOGETHER WITH AN UNDIVIDED PERCENTAGE INTEREST IN THE COMMON ELEMENTS.

PARCEL 2: THE EXCLUSIVE RIGHT TO USE STORAGE SPACES S-4, LIMITED COMMON ELEMENTS AS DELINEATED ON THE SURVEY ATTACHED TO THE DECLARATION AFORESAID RECORDED AS DOCUMENT NUMBER 00660765.