

PREPARED BY:

JPMORGAN CHASE BANK, N.A
780 KANSAS LANE SUITE A; PO BOX 4025
MONROE LA 71203

WHEN RECORDED MAIL TO:

UST-Global
Recording Department
345 Rouser Road; Suite 200
Moon Township PA 15108

SUBMITTED BY: Arlethia Reed

Loan Number: 1018826364
MERS ID#: **10019639900076085**
MERS PHONE#: **1-888-679-6377**

RELEASE OF MORTGAGE

Illinois

KNOW ALL MEN BY THESE PRESENTS that, **MORTGAGE ELECTRONIC REGISTRATION SYSTEMS, INC.** holder of a certain mortgage, whose parties, dates and recording information are below, does hereby acknowledge that it has received full payment and satisfaction of the same, and in consideration thereof, does hereby cancel and discharge said mortgage.

Original Mortgagor(S): NICOLE E LAMMERS AND ROBERT REIFMAN

Original Mortgagee(S): MORTGAGE ELECTRONIC REGISTRATION SYSTEMS, INC. AS NOMINEE FOR GUARANTEED RATE, INC.

Original Instrument No: 0934435039

Date of Note: 12/01/2009

Original Recording Date: 12/10/2009

Property Address: 351 WEST SUPERIOR ST UNIT A CHICAGO, IL 60654

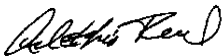
Legal Description: See exhibit A attached

PIN #: 17-09-207-006-1013

County: Cook County, State of IL

IN WITNESS WHEREOF, the undersigned has caused this instrument to be executed on this date of 08/16/2012.

MORTGAGE ELECTRONIC REGISTRATION SYSTEMS, INC.

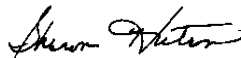



By: Arlethia Reed
Title: Vice President

State of LA }
Parish of Ouachita }

Before me, the undersigned notary public, duly commissioned and qualified in and for the parish and state aforesaid, personally came and appeared **Arlethia Reed** and acknowledged the due execution of the foregoing instrument.

Thus done and signed on **08/16/2012**.



Notary Public: Sharon Hutson - 77031
My Commission Expires: **Lifetime**
Commission
Resides in: Ouachita

UNOFFICIAL COPY

LOAN NO. 1018826364

EXHIBIT A

UNIT 19C IN TUXEDO PARK CONDOMINIUM, AS DELINEATED ON A SURVEY OF THE FOLLOWING DESCRIBED REAL ESTATE:

THAT PART OF LOTS 1 TO 16, BOTH INCLUSIVE, IN BLOCK 15 IN BUTLER WRIGHT & WEBSTER'S ADDITION TO CHICAGO IN THE NORTHEAST 1/4 OF SECTION 9, TWP 39 NORTH, RANGE 14, EAST OF THE THIRD PRINCIPAL MERIDIAN, TOGETHER WITH THAT PART OF LOTS 1 TO 4, BOTH INCLUSIVE, IN BLOCK 8 IN THE HIGGINS, LAW AND COMPANY'S ADDITION TO CHICAGO, A SUBDIVISION IN THE NORTHEAST 1/4 OF THE NORTHWEST 1/4 OF SECTION 8, TOWNSHIP 39 NORTH, RANGE 14, EAST OF THE THIRD PRINCIPAL MERIDIAN, DESCRIBED AS FOLLOWS: BEGINNING AT THE NORTHEAST CORNER OF LOT 1 IN BLOCK 15 AFORESAID; THENCE SOUTH 89 DEGREES, 53 MINUTES, 29 SECONDS WEST ALONG SAID NORTH LINE 250.81 FEET; THENCE SOUTH 00 DEGREES, 06 MINUTES 31 SECONDS EAST AT RIGHT ANGLES HERETO 74.95 FEET; THENCE NORTH 89 DEGREES 53 MINUTES 29 SECONDS EAST 174.33 FEET; THENCE SOUTH 00 DEGREES 06 MINUTES, 31 SECONDS EAST AT RIGHT ANGLES THERETO 25.28 FEET; THENCE NORTH 00 DEGREES, 19 MINUTES, 31 SECONDS WEST ALONG SAID EAST LINE 99.94 FEET TO THE POINT OF BEGINNING, IN COOK COUNTY, ILLINOIS.

ALSO

THAT PART OF LOTS 1 TO 16 BOTH INCLUSIVE AND VACATED ALLEY LYING SOUTH OF LOTS 1 TO 8 AND NORTH OF LOTS 9 TO 16 IN BUTLER, WRIGHT AND WEBSTER'S ADDITION TO CHICAGO IN THE NORTHEAST 1/4 OF SECTION 9, TOWNSHIP 39 NORTH, RANGE 14, EAST OF THE THIRD PRINCIPAL MERIDIAN, DESCRIBED AS FOLLOWS: COMMENCING AT THE NORTHEAST CORNER OF LOT 1; THENCE SOUTH 00 DEGREES 19 MINUTES 31 SECONDS EAST ALONG THE EAST LINE THEREOF 84.04 FEET; THENCE SOUTH 89 DEGREES 40 MINUTES 19 SECONDS WEST 106.09 FEET TO THE POINT OF BEGINNING; THENCE SOUTH 00 DEGREES 00 MINUTES 00 SECONDS EAST 17.50 FEET; THENCE SOUTH 90 DEGREES 00 MINUTES 00 SECONDS WEST 72.0 FEET; THENCE NORTH 00 DEGREES 00 MINUTES 00 SECONDS EAST 17.50 FEET; THENCE NORTH 90 DEGREES 00 MINUTES 00 SECONDS EAST 72.0 FEET TO THE POINT OF BEGINNING, IN COOK COUNTY, ILLINOIS.

ALSO

THAT PART OF LOTS 1 TO 16 BOTH INCLUSIVE AND VACATED ALLEY LYING SOUTH OF LOTS 1 TO 8 AND NORTH OF LOTS 9 TO 16 IN BLOCK 15 IN BUTLER, WRIGHT AND WEBSTER'S ADDITION TO CHICAGO IN THE NORTHEAST 1/4 OF SECTION 9, TOWNSHIP 39 NORTH, RANGE 14, EAST OF THE THIRD PRINCIPAL MERIDIAN, DESCRIBED AS FOLLOWS: COMMENCING AT THE NORTHEAST CORNER OF LOT 1; THENCE SOUTH 00 DEGREES 19 MINUTES 31 SECONDS EAST ALONG THE EAST LINE THEREOF 115.54 FEET; THENCE SOUTH 89 DEGREES 40 MINUTES 29 SECONDS WEST 106.27 FEET TO THE POINT OF BEGINNING; THENCE SOUTH 00 DEGREES 00 MINUTES 00 SECONDS EAST 17.50 FEET; THENCE SOUTH 90 DEGREES 00 MINUTES 00 SECONDS WEST 72.0 FEET; THENCE NORTH 00 DEGREES 00 MINUTES 00 SECONDS EAST 17.50 FEET; THENCE NORTH 90 DEGREES 00 MINUTES 00 SECONDS EAST 72.0 FEET TO THE POINT OF BEGINNING, IN COOK COUNTY, ILLINOIS;

WHICH SURVEY IS ATTACHED AS EXHIBIT "E" TO THE DECLARATION OF CONDOMINIUM RECORDED JUNE 27, 1997 AS DOCUMENT NUMBER 97465251, AND AS AMENDED FROM TIME TO TIME, TOGETHER WITH ITS UNDIVIDED PERCENTAGE INTEREST IN THE COMMON ELEMENTS IN, COOK COUNTY, ILLINOIS.