


UNOFFICIAL COPY

This instrument was drafted by and returned to:
Tammy Hoal Bohon, Clerk
Wells Fargo Bank, N.A.
P.O. Box 50010, 7711 Plantation Road, 3rd Floor
Roanoke, VA 24019-3224
1-866-439-3557



Doc#: 1224919110 Fee: \$40.00
Eugene "Gene" Moore RHSP Fee: \$10.00
Cook County Recorder of Deeds
Date: 09/05/2012 02:52 PM Pg: 1 of 2

SATISFACTION OF REAL ESTATE MORTGAGE - BY BANK

Loan # 98168181500520XXX


The undersigned Bank certifies that the following is fully paid and satisfied: Mortgage executed by **LEMIRE SCHMEGLAR AND MICHELE D'ELICIO** to Bank and recorded in the office of the Register of Deeds of Cook County, as Document Number **0010451579** in (Reel/Vol.) **5767** of (Records/Mortg's) on (Image/Page) **0043** relating to property with an address of **2913 N SEELEY AVE CHICAGO IL 60618** and legally described as follows: **SEE ATTACHED**

Permanent Index No. 14-30-121-016-0000

Today's Date 08/14/2012


WELLS FARGO BANK, N.A.
SBM FIRST UNION NATIONAL BANK OF DELAWARE
Name of Bank

By 
Tammy Hoal Bohon, VP Loan Documentation

COUNTERSIGNED:
By 
Holly Ann Jamison, VP Loan Documentation

STATE OF VIRGINIA }
COUNTY OF ROANOKE } ss.

On the above date, the foregoing instrument was acknowledged before me by the above named VP Loan Documentation.


Lori T Chitwood
Notary Public for the State of Virginia
Residing at **Roanoke**, Virginia
My Commission Expires: **12/31/2012** Commission# **295894**



Embossed Hereon is My Commonwealth of VA
Notary Public Seal - County of Roanoke
My commission expires 12/31/2012
Lori T. Chitwood ID # 295894



8
P
S
M
SC
E
INT

UNOFFICIAL COPY

Documents provided by DataTree LLC via its proprietary imaging and delivery system. Copyright 2025. All rights reserved.

0010451579 Page 7 of 10

Schedule A

All that certain property situated in THE CITY OF CHICAGO in the county of COOK and state of ILLINOIS and being described in a deed dated 10-27-1997 and recorded 11-12-1997 on instrument number 97845388 among the land records of the county and state set forth above and referenced as follows: LOT 30, BLOCK 1, IN WILLIAM KANE'S SUBDIVISION OF THE NORTH 1/2 OF LOT 13 IN SNOW ESTATE SUBDIVISION BY SUPERIOR COURT PARTITION OF THE EAST 1/2 OF THE NORTHWEST 1/4 OF SECTION 30, TOWNSHIP 40 NORTH, PARK 14 EAST OF THE THIRD PRINCIPAL MERIDIAN, (EXCEPT THE SOUTH 13 FEET THEREOF), IN COOK COUNTY, ILLINOIS. Parcel ID Number: 14-30-121-015-0000

Property of Cook County Clerk's Office