

This instrument was prepared by:  
Bank of America Subordination Unit  
4161 Piedmont Parkway  
Greensboro, NC 27410

After recording return to:  
Bank of America Collateral Tracking  
4161 Piedmont Parkway  
Greensboro, NC 27410  
Account #: 6883100350XXXX

**Bank of America**



**Real Estate Subordination Agreement**

① 56758960-455764

This Real Estate Subordination Agreement ("Agreement") is executed as of 08/28/2012, by Bank of America, N.A. ("Subordinator") having an address of:  
4161 Piedmont Parkway  
Greensboro, NC 27410  
in favor of JP MORGAN CHASE BANK, N.A. ("Junior Lien Holder"), having an address for notice purposes of:

**Whereas**, Subordinator is the owner and holder of, or creditor under, the indebtedness described in and secured by a security instrument (deed of trust, deed to secure debt or mortgage) dated 11/07/2002, executed by SHARON B. WANNER AND JOSEPH W. WANNER, with a property address of: 160 E RANDOLPH ST APT 404, CHICAGO, IL 60601

which was recorded on 3/11/2003, in Volume/Book N/A, Page N/A, and Document Number 0030334117, and if applicable, modified on \_\_\_\_\_, in Volume/Book N/A, Page N/A, Document Number N/A, of the land records of COOK County, IL, as same may have been or is to be modified prior hereto or contemporaneously herewith (the "Senior Lien"), encumbering the land described therein (said land and such improvements, appurtenances and other rights and interests regarding said land, if any, as are described in the Senior Lien being called herein collectively, the "Property"); and

**Whereas**, Junior Lien Holder has been requested to make a loan, line of credit or other financial accommodation to SHARON B. WANNER AND JOSEPH W. WANNER

(for use in AR, AZ, CO, IA, IL, KS, MD, MN, MO, NC, NM, NJ, NV, NY, OK, TX, and VA)

**UNOFFICIAL COPY**

(jointly and severally, "Borrower"), to be secured by, without limitation, either a deed of trust, deed to secure debt or mortgage (the "Junior Lien"), covering without limitation, the Property and securing the indebtedness described therein including the payment of a promissory note, line of credit agreement or other borrowing agreement made by Borrower and/or others payable to the order of JP MORGAN CHASE BANK, N.A. in the maximum principal face amount of \$ 160,812.00 (the "Principal Amount") **[For North Carolina only – bearing interest and payable as therein provided at the maximum rate of % for a period not to exceed months]**, including provisions for acceleration and payment of collection costs (the "Obligation"); the Junior Lien and the Obligation to contain such other terms and provisions as Junior Lien Holder and Borrower shall determine; and


*INST 1226157185*

**Now, Therefore**, for valuable consideration, Subordinator hereby subordinates the Senior Lien to Junior Lien, subject to the terms of this Agreement. The Subordinator's Senior Lien is subordinated to Junior Lien only to the extent of the Principal Amount of the Obligation, any interest or late charges which may accrue thereon, and any amounts advanced pursuant to the terms of the Obligation or the security instrument for the payment of insurance premiums, taxes, costs of collection, protection of the value of the property or Bank of America's rights in the Property or foreclosure. All other rights of Subordinator now or hereafter existing in or with respect to the Property (including but not limited to all rights and to proceeds of insurance and condemnation) are hereby subordinated, and are and shall remain completely and unconditionally subordinate, to the Junior Lien and the rights of Junior Lien Holder regardless of the frequency or manner of renewal, extension, consolidation or modification of the Junior Lien or the Obligation.

This Agreement shall inure to the benefit of the Subordinator and Junior Lien Holder and their respective successors and assigns, including any purchaser(s) (at foreclosure or otherwise) of the Property or any part thereof, and their respective successors and assigns.

# UNOFFICIAL COPY

Bank of America, N.A.



By: Jean English  
Its: Assistant Vice President

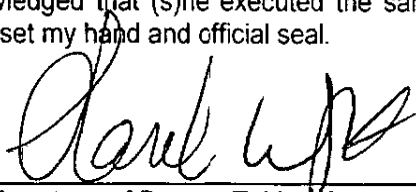
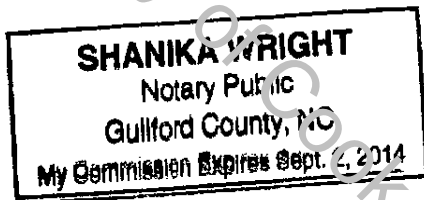
08/28/2012  
Date



**Individual Acknowledgment:**

State/Commonwealth/District of North Carolina  
County/City of Guilford/Greensboro

On this the Twenty- Eighth day of August, 2012, before me, Shanika Wright, the undersigned Notary Public, personally appeared Jean English, known to me (or satisfactorily proven) to be the person whose name is subscribed to the within instrument and acknowledged that (s)he executed the same for the purposes therein contained. In witness whereof I hereunto set my hand and official seal.



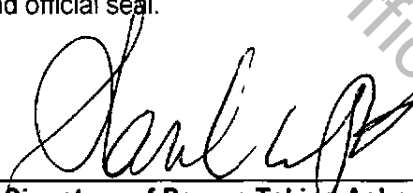

Signature of Person Taking Acknowledgment  
Commission Expiration Date: 09/02/2014

This is to certify that this instrument was prepared by a Bank of America associate.

**Corporate Acknowledgment:**

State/Commonwealth/District of North Carolina  
County/City of Guilford/Greensboro

On this the Twenty- Eighth day of August, 2012, before me, Shanika Wright, the undersigned Notary Public, personally appeared Jean English, the Assistant Vice President of Bank of America, N.A and that (s)he, as such Assistant Vice President, being authorized so to do, executed the foregoing instrument for the purposes therein contained, by signing the name of the corporation by him/herself as Assistant Vice President. In witness whereof I hereunto set my hand and official seal.



Signature of Person Taking Acknowledgment  
Commission Expiration Date: 09/02/2014

(for use in AR, AZ, CO, IA, IL, KS, MD, MN, MO, NC, NM, NJ, NV, NY, OK, TX, and VA)

**UNOFFICIAL COPY****EXHIBIT A - LEGAL DESCRIPTION**

Tax Id Number(s): 17-10-318-031-1012

Land Situated in the County of Cook in the State of IL

UNIT NUMBERS 404 IN THE BUCKINGHAM CONDOMINIUM PRIVATE RESIDENCES AS DELINEATED ON SURVEY OF THE FOLLOWING DESCRIBED PARCEL OF REAL ESTATE:

THAT PART OF THE LANDS LYING EAST OF THE ADJOINING FORT DEARBORN ADDITION TO CHICAGO, BEING THE WHOLE OF THE SOUTH WEST FRACTIONAL 1/4 OF SECTION 10, TOWNSHIP 39 NORTH, RANGE 14, EAST OF THE THIRD PRINCIPAL MERIDIAN, IN COOK COUNTY, ILLINOIS BOUNDED AND DESCRIBED:

BEGINNING AT THE POINT OF INTERSECTION OF THE NORTH LINE EXTENDED EAST, OF EAST RANDOLPH STREET, WITH A LINE 564.001 FEET, MEASURED PERPENDICULARLY, EAST FROM AND PARALLEL WITH THE EAST LINE, AND A SOUTHWARD EXTENSION THEREOF, OF NORTH COLUMBUS DRIVE, 110 FEET WIDE, AS SAID NORTH COLUMBUS DRIVE WAS DEDICATED AND CONVEYED TO THE CITY OF CHICAGO BY INSTRUMENT RECORDED IN THE RECORDER'S OFFICE OF COOK COUNTY, ILLINOIS ON JUNE 5, 1972, AS DOCUMENT NO. 21925615, AND RUNNING

THENCE NORTH ALONG SAID PARALLEL LINE A DISTANCE OF 72.191 FEET; THENCE ALONG A LINE PERPENDICULAR TO SAID LAST DESCRIBED COURSE A DISTANCE OF 42.00 FEET;

THENCE NORTH ALONG A LINE 606.001 FEET, MEASURED PERPENDICULARLY, EAST FROM AND PARALLEL WITH SAID EAST LINE OF NORTH COLUMBUS DRIVE, A DISTANCE OF 105.00 FEET;

THENCE EAST ALONG A LINE PERPENDICULAR TO SAID LAST DESCRIBED COURSE A DISTANCE OF 179.065 FEET TO AN INTERSECTION WITH THE WEST LINE OF NORTH FIELD BOULEVARD, 98.00 FEET WIDE, AS SAID NORTH FIELD BOULEVARD WAS DEDICATED AND CONVEYED TO THE CITY OF CHICAGO BY INSTRUMENT RECORDED IN SAID RECORDER'S OFFICE ON DECEMBER 12, 1986 AS DOCUMENT 86597179 AND IS LOCATED AND DEFINED IN THE AMENDATORY LAKE FRONT ORDINANCE PASSED BY THE CITY COUNCIL OF THE CITY OF CHICAGO ON SEPTEMBER 17, 1969;

THENCE SOUTH ALONG SAID WEST LINE OF NORTH FIELD BOULEVARD A DISTANCE OF 159.574 FEET TO A POINT 20.00 FEET, MEASURED ALONG A SOUTHWARD EXTENSION OF SAID WEST LINE, NORTH FROM THE POINT OF INTERSECTION OF SAID SOUTHWARD EXTENSION OF SAID WEST LINE WITH THE NORTH LINE EXTENDED EAST, OF SAID EAST RANDOLPH STREET;

THENCE SOUTHWESTWARDLY ALONG A STRAIGHT LINE A DISTANCE OF 28.13 FEET TO A POINT ON

# UNOFFICIAL COPY

SAID NORTH LINE, EXTENDED EAST, OF EAST RANDOLPH STREET, A DISTANCE OF 20.00 FEET, MEASURED ALONG SAID NORTH LINE, EXTENDED EAST OF EAST RANDOLPH STREET, WEST FROM THE POINT OF INTERSECTION OF SAID NORTH LINE, EXTENDED EAST WITH THE SOUTHWARD EXTENSION OF SAID WEST LINE OF NORTH FIELD BOULEVARD; AND

THENCE WEST ALONG SAID NORTH LINE OF EAST RANDOLPH STREET EXTENDED EAST, A DISTANCE OF 201.095 FEET TO THE POINT OF BEGINNING, IN COOK COUNTY, ILLINOIS WHICH SURVEY IS ATTACHED AS EXHIBIT "A" TO THE DECLARATION OF CONDOMINIUM OWNERSHIP MADE BY AMERICAN NATIONAL BANK AND TRUST COMPANY OF CHICAGO, AS TRUSTEE UNDER TRUST AGREEMENT DATED MAY 25, 1994 AND KNOWN AS TRUST NUMBER 18330-01, RECORDED IN THE OFFICE OF THE RECORDER OF DEEDS AS DOCUMENT NUMBER 94993981 TOGETHER WITH AN UNDIVIDED .3464 PERCENTAGE INTEREST IN THE COMMON ELEMENTS AND AS AMENDED FROM TIME TO TIME, ALL IN COOK COUNTY, ILLINOIS.

Commonly known as: 360 E RANDOLPH ST APT 404 , CHICAGO, IL 60601

Deputy Cook County Clerk's Office