

# UNOFFICIAL COPY



Doc#: 1227510111 Fee: \$208.00  
Eugene "Gene" Moore RHSP Fee: \$10.00  
Cook County Recorder of Deeds  
Date: 10/01/2012 03:35 PM Pg: 1 of 86

Prepared by +  
Return to:  
MORRIS MASRY, Esq.  
WACHTEL MASRY + MASSRYLLA  
ONE DAY HANMARSKJÖD PLAZA  
885 Second Avenue  
47<sup>TH</sup> FLOOR  
New York, New York 10017

Stewart Title NTS - Chicago  
10 S. Riverside Plaza, Suite 1450  
Chicago, IL 60608  
PH: 312-849-4400  
File No: 1200030686

## FIRST AMENDMENT TO RECIPROCAL EASEMENT AND OPERATING AGREEMENT

2 of 5  
This FIRST AMENDMENT TO RECIPROCAL EASEMENT AND OPERATING AGREEMENT (this "Amendment"), dated as of September 28, 2012, among THOR PALMER HOUSE HOTEL & SHOPS LLC ("Borrower"), THOR PALMER HOUSE OFFICE, LLC ("Thor Office") and THOR PALMER HOUSE RETAIL LLC ("Thor Retail") and acknowledged and agreed to by JPMORGAN CHASE BANK, NATIONAL ASSOCIATION ("JPM").

### WITNESSETH:

WHEREAS, Borrower, Thor Office and Thor Retail are parties to that certain Reciprocal Easement and Operating Agreement, dated as of December 11, 2006 and recorded as Document Number 0714239096 in the records of the Cook County Recorder of Deeds on December 12, 2012 (the "REA") against the real property legally described on Exhibit A attached hereto. All capitalized terms used but not otherwise defined herein shall have the meanings ascribed thereto in the REA;

WHEREAS, Borrower, Thor Office and Thor Retail have agreed to amend the REA in the manner set forth herein.

NOW, THEREFORE, in consideration of the agreements set forth in this Amendment and other good and valuable consideration, the receipt and sufficiency of which are hereby acknowledged, the parties hereto hereby modify and amend the REA, as follows:

1. Parking Easement for the Benefit of Hotel Owner. Section 2.2 of the REA is hereby amended by adding the following as subsection (m) in the appropriate alphabetical order:

"(m) An exclusive easement for the benefit of Hotel Owner (and its Permittees) to use no less than one hundred fifty three (153) parking spaces in the Parking

# UNOFFICIAL COPY

Garage for the parking and passage of motor vehicles by overnight guests of the Hotel. The easement granted to the Hotel Parcel herein shall include access rights over any and all such ramps and drives which serve the Parking Garage. Notwithstanding anything to the contrary contained herein, Retail Owner shall be obligated to operate and maintain the Parking Garage and the Parking Garage ramps in a Class "A" first-class manner and in the event Retail Owner fails to maintain the Parking Garage and Parking Garage ramps as contemplated herein, then Hotel Owner shall be permitted to exercise self-help rights in accordance with the terms of the REA. "

2. Maintenance Easement for the Benefit of the Hotel Owner. Section 5.2 of the REA is hereby amended by adding the following as subsection (m) in the appropriate alphabetical order:

"(m) A non-exclusive easement for the benefit of Hotel Owner (and its Permittees) to perform Maintenance on the Parking Garage ramps in the event Retail Owner fails to do the same in accordance with the terms of this REA. Further, Office/Annex Owner may relocate the Parking Garage ramp easements at its sole cost and expense in connection with the development or redevelopment of the Office/Annex Parcel, provided that (i) such relocation shall not cause any interruption of the use of the Parking Garage ramp by the Hotel Parcel, or otherwise adversely affect the use of the Parking Garage by the Hotel Parcel, (ii) Office/Annex Owner shall provide the Hotel Owner at least one hundred twenty (120) days prior written notice regarding the proposed new location of the Parking Garage ramp prior to its proposed relocation of the Parking Garage Ramp, and such one hundred twenty (120) day notice shall include all required deliveries in connection with the performance of an Alteration pursuant to **Article 16** hereof, (iii) Hotel Owner consents to such relocation, which consent may be withheld in the sole and absolute discretion of the Hotel Owner (such consent not to be unreasonably withheld, conditioned or delayed), and (iv) such relocation shall constitute an "Alteration" pursuant to **Article 16** hereof, with Office/Annex Owner being the "Altering Owner", and such Alteration shall be performed in accordance with all of the obligations on the Altering Owner as set forth in **Article 16** hereof."

3. Amendment to Section 5.3(h). Notwithstanding anything to the contrary contained in the REA, the easement granted to the Retail Owner shall be exclusive except when Hotel Owner is exercising any self-help rights due to a failure of the Retail Owner to maintain the Parking Garage ramp in accordance with the terms of the REA, in which event such easement shall be non-exclusive.

4. Amendment to Section 11.9. The second sentence in Section 11.9(d) of the REA is hereby deleted in its entirety and replaced with the following:

"If the Hotel Property is submitted to the Act, and (1) the Hotel Owner or the Condominium Owner delivers the Non-Restoration Notice, (2) within nine (9) months after the occurrence of the damage requiring repair or restoration as

# UNOFFICIAL COPY

contemplated herein such repair or restoration work has not been commenced, and (3) the Hotel Owner (or Condominium Owner) offers for sale, solicits offers for sale or enters into any agreement to sell, ground lease, transfer or otherwise convey title to or possessory interests in the Hotel Parcel or any beneficial interest therein to a purchaser other than the Retail Owner, the Retail Owner shall have the right and option to purchase (the "Purchase Option") the Hotel Parcel and Hotel Parcel Improvements, together with all other rights and benefits appertaining thereto (collectively, the "Hotel Property"), upon written notice from the Retail Owner to the Hotel Owner (the "Purchase Notice") for a purchase price (the "Purchase Price") to be mutually agreed upon between the Retail Owner and the Hotel Owner pursuant to good faith negotiations during the thirty (30) day period following the Hotel Owner's receipt of the Purchase Notice (the "Purchase Price Negotiation Period") based on the fair market value of the Hotel Property at the time of the exercise of such Purchase Option; provided, however, that if the Hotel Owner has received an offer, has solicited offers or has entered into an agreement as contemplated in subparagraph (3) above, the Purchase Price shall be based on the lesser of (A) the fair market value of the Hotel Property at the time of the exercise of such Purchase Option and (B) the price being offered or agreed upon pursuant to any such offer or agreement."

5. Amendment to Article 22. The following shall be added to Article 22 of the REA as Section 22.18 in the appropriate numerical order:

**"Class L Deduction.** Each Owner hereby agrees to take any and all actions necessary to maintain that certain Class L Real Estate Tax Deduction granted with respect to the Property on June 4, 2009 by the City of Chicago Commission on Chicago Landmarks, including but not limited to, complying with the terms of that certain ordinance adopted by the City of Chicago City Council on April 11, 2007."

6. Lender Acknowledgment. By its signature below, JPMorgan Bank, National Association, as the holder of that certain mortgage on the Retail Parcel recorded as Document Number 26358259 with the Cook County Recorder of Deeds (the "**Retail Mortgage**") hereby consents to this Amendment and acknowledges that the Retail Mortgage is subordinate to the lien of the REA, as amended by this Amendment.

7. Successors and Assigns. This Amendment shall be binding upon and inure to the benefit of the parties hereto and their respective successors and permitted assigns.

8. No Further Modification. Except as modified and amended by this Amendment, the REA and the respective obligations of Borrower, Thor Retail and Thor Office thereunder and shall remain unmodified and in full force and effect. . In the event of any conflict between this Amendment and the REA, the terms of this Amendment shall govern and prevail.

9. Governing Law. This Amendment shall be governed by, and construed in accordance with, the laws of the Illinois and any applicable law of the United States of America.

# UNOFFICIAL COPY

10. Counterparts. This Amendment may be executed in any number of counterparts, all of which taken together shall constitute one and the same instrument.

**[NO FURTHER TEXT ON THIS PAGE]**

Property of Cook County Clerk's Office

# UNOFFICIAL COPY

IN WITNESS WHEREOF, the parties hereto have caused this Amendment to be duly executed by their duly authorized representatives, all as of the day and year first above written.

**THOR PALMER HOUSE HOTEL & SHOPS, LLC**, a Delaware limited liability company

By: \_\_\_\_\_  
Name: *Morris Missry*  
Title: *Vice President*

**THOR PALMER HOUSE RETAIL, LLC**, a Delaware limited liability company

By: \_\_\_\_\_  
Name: *Morris Missry*  
Title: *Vice President*

**THOR PALMER HOUSE OFFICE, LLC**, a Delaware limited liability company

By: \_\_\_\_\_  
Name: *Morris Missry*  
Title: *Vice President*

Property of Cook County Clerk's Office










# UNOFFICIAL COPY

**ACKNOWLEDGED AND CONSENTED TO  
BY:**

**JPMORGAN CHASE BANK, NATIONAL  
ASSOCIATION**, a banking association chartered  
under the laws of the United States of America

By:   
Name: \_\_\_\_\_  
Title: Steven Hantz  
Executive Director


Property of Cook County Clerk's Office

# UNOFFICIAL COPY

## ACKNOWLEDGMENT

STATE OF NEW YORK    )  
  ) ss.:  
COUNTY OF NEW YORK )

On this, the 19 day of SEPT, 2012, before me, the undersigned, personally appeared S. HANTZ, personally known to me or proved to me on the basis of satisfactory evidence to be the individual(s) whose name(s) is (are) subscribed to the within instrument and acknowledged to me that he/she/they executed the same in his/her/their capacity(ies), and that by his/her/their signature(s) on the instrument, the individual(s), or the person upon behalf of which the individual(s) acted, executed the instrument.

  
(signature and office of individual taking acknowledgment)

ERICH H. WEBER  
Notary Public, State of New York  
No. 01WE6224809  
Qualified in New York County  
Commission Expires July 12, 2014

Clerk of Cook County Clerk's Office

# UNOFFICIAL COPY

## EXHIBIT A

### LEGAL DESCRIPTION OF THE PROPERTY

Property of Cook County Clerk's Office



# UNOFFICIAL COPY

LEGAL DESCRIPTION OF HOTEL PARCEL

SEE ATTACHED

PIN: 17-15-102-018-0000, 17-15-102-019-0000,  
17-15-102-020-0000, 17-15-102-021-0000,  
17-15-102-021-0000  
Address: 17 East Monroe Street, Chicago, Illinois 60603

Property of Cook County Clerk's Office

# UNOFFICIAL COPY

## EXHIBIT A

### LEGAL DESCRIPTION

PARCEL 1:

BASEMENT 3

HOTEL PARCEL A

UPPER LIMIT -9.67 FEET NO LOWER LIMIT

THAT PART OF A TRACT HEREINAFTER REFERRED TO AS THE PARCEL, SAID TRACT DESCRIBED AS FOLLOWS: PART OF BLOCK 3 IN FRACTIONAL SECTION 15 ADDITION TO CHICAGO IN SECTION 15, TOWNSHIP 39 NORTH, RANGE 14 EAST OF THE THIRD PRINCIPAL MERIDIAN, DESCRIBED AS FOLLOWS: BEGINNING AT THE INTERSECTION OF THE SOUTH LINE OF EAST MONROE STREET WITH THE PRESENT EAST LINE OF SOUTH STATE STREET (BEING A LINE 27 FEET EAST OF AND PARALLEL WITH THE WEST LINE OF SAID BLOCK 3); RUNNING THENCE WITH SAID EAST LINE OF SOUTH STATE STREET, SOUTH 00°04'03" WEST, 254 FEET 5- 7/16 INCHES, TO A POINT 210 FEET 3 INCHES NORTH OF THE NORTH FACE OF THE REPUBLIC BUILDING, SAID POINT BEING 144.75 FEET NORTH OF THE SOUTH LINE OF LOT 10 IN BLOCK 3 AS MEASURED ON THE WEST LINE OF PREMISES IN QUESTION; THENCE NORTH 89°32'49" EAST ALONG AN ESTABLISHED BY AGREEMENT BETWEEN BERTHA HONORE PALMER AND ANDREA C. HONORE', TRUSTEES OF THE ESTATE OF POTTER PALMER, DECEASED, ETHELBERT W. PEEK, LOUIS FRAZIN AND ABRAHAM M. OPENHEIM, DATED JANUARY 23, 1907, RECORDED IN THE RECORDER'S OFFICE IN COOK COUNTY, ILLINOIS, IN BOOK 19104, PAGE 86 AS DOCUMENT 8030340, SAID LINE INTERSECTING THE WEST LINE OF THE 12 FOOT ALLEY RUNNING NORTH AND SOUTH THROUGH THE SOUTH PART OF SAID BLOCK 3 AT A POINT 144.52 FEET NORTH OF THE SOUTH LINE OF LOT 10 IN BLOCK 3, 159 FEET 10 ½ INCHES MORE OR LESS, TO A POINT 6 FEET EAST OF THE WEST LINE OF LOT 8 IN SAID BLOCK 3 AND IN THE EAST LINE OF THE 12 FOOT ALLEY RUNNING NORTH AND SOUTH THROUGH THE SOUTH PART OF SAID BLOCK 3; THENCE SOUTH 00°01'23" WEST WITH THE EAST LINE OF SAID ALLEY, 9 FEET 8-7/8 INCHES TO A POINT 22 FEET 3-5/8 INCHES SOUTH OF THE NORTH LINE OF SAID LOT 8; THENCE NORTH 89°35'37" EAST PARALLEL WITH AND 22 FEET 3-5/8 INCHES SOUTH OF THE NORTH LINE OF SAID LOT 8, BEING THE NORTH LINE OF AN 18 FOOT ALLEY, 174 FEET 10-5/8 INCHES TO THE PRESENT WEST LINE OF SOUTH WABASH AVENUE; THENCE NORTH 00°00'27" EAST WITH SAID WEST LINE OF SOUTH WABASH AVENUE, 163.04 FEET; THENCE NORTH 89°59'33" WEST, 85.20 FEET; THENCE NORTH 00°00'27" EAST, 100.12 FEET TO THE PRESENT SOUTH LINE OF EAST MONROE STREET; THENCE SOUTH 89°42'31" WEST WITH SAID SOUTH LINE 249.17 FEET TO THE PLACE OF BEGINNING OF SAID TRACT; SAID PARCEL LYING BELOW THE HORIZONTAL PLANE HAVING AN ELEVATION OF -9.67 FEET CHICAGO CITY DATUM AND LYING WITHIN THE

# UNOFFICIAL COPY

ENTIRE HORIZONTAL BOUNDARY OF SAID TRACT PROJECTED VERTICALLY, IN SAID COOK COUNTY, ILLINOIS.

BASEMENT 2

HOTEL PARCEL B

UPPER LIMIT 1.15 FEET LOWER LIMIT -9.67 FEET

THAT PART OF A TRACT HEREINAFTER REFERRED TO AS THE PARCEL, SAID TRACT DESCRIBED AS FOLLOWS: PART OF BLOCK 3 IN FRACTIONAL SECTION 15 ADDITION TO CHICAGO IN SECTION 15, TOWNSHIP 39 NORTH, RANGE 14 EAST OF THE THIRD PRINCIPAL MERIDIAN, DESCRIBED AS FOLLOWS: BEGINNING AT THE INTERSECTION OF THE SOUTH LINE OF EAST MONROE STREET WITH THE PRESENT EAST LINE OF SOUTH STATE STREET (BEING A LINE 27 FEET EAST OF AND PARALLEL WITH THE WEST LINE OF SAID BLOCK 3); RUNNING THENCE WITH SAID EAST LINE OF SOUTH STATE STREET, SOUTH  $00^{\circ}04'03''$  WEST, 254 FEET 5- 7/16 INCHES, TO A POINT 210 FEET 3 INCHES NORTH OF THE NORTH FACE OF THE REPUBLIC BUILDING, SAID POINT BEING 144.75 FEET NORTH OF THE SOUTH LINE OF LOT 10 IN BLOCK 3 AS MEASURED ON THE WEST LINE OF PREMISES IN QUESTION; THENCE NORTH  $89^{\circ}37'49''$  EAST ALONG AN ESTABLISHED BY AGREEMENT BETWEEN BERTHA HONORE' PALMER AND ANDREA C. HONORE', TRUSTEES OF THE ESTATE OF POTTER PALMER' DECEASED, ETHELBERT W. PEEK, LOUIS FRAZIN AND ABRAHAM M. OPENHEIM, DATED JANUARY 23, 1907, RECORDED IN THE RECORDER'S OFFICE IN COOK COUNTY, ILLINOIS, IN BOOK 19104, PAGE 86 AS DOCUMENT 8030340, SAID LINE INTERSECTING THE WEST LINE OF THE 12 FOOT ALLEY RUNNING NORTH AND SOUTH THROUGH THE SOUTH PART OF SAID BLOCK 3 AT A POINT 144.52 FEET NORTH OF THE SOUTH LINE OF LOT 10 IN BLOCK 3, 159 FEET 10 ½ INCHES MORE OR LESS, TO A POINT 6 FEET EAST OF THE WEST LINE OF LOT 8 IN SAID BLOCK 3 AND IN THE EAST LINE OF THE 12 FOOT ALLEY RUNNING NORTH AND SOUTH THROUGH THE SOUTH PART OF SAID BLOCK 3; THENCE SOUTH  $00^{\circ}01'23''$  WEST WITH THE EAST LINE OF SAID ALLEY, 9 FEET 8-7/8 INCHES TO A POINT 22 FEET 3-5/8 INCHES SOUTH OF THE NORTH LINE OF SAID LOT 8; THENCE NORTH  $89^{\circ}35'37''$  EAST PARALLEL WITH AND 22 FEET 3-5/8 INCHES SOUTH OF THE NORTH LINE OF SAID LOT 8, BEING THE NORTH LINE OF AN 18 FOOT ALLEY, 174 FEET 10-5/8 INCHES TO THE PRESENT WEST LINE OF SOUTH WABASH AVENUE; THENCE NORTH  $00^{\circ}00'27''$  EAST WITH SAID WEST LINE OF SOUTH WABASH AVENUE, 163.04 FEET; THENCE NORTH  $89^{\circ}59'33''$  WEST, 85.20 FEET; THENCE NORTH  $00^{\circ}00'27''$  EAST, 100.12 FEET TO THE PRESENT SOUTH LINE OF EAST MONROE STREET; THENCE SOUTH  $89^{\circ}42'31''$  WEST WITH SAID SOUTH LINE 249.17 FEET TO THE PLACE OF BEGINNING OF SAID TRACT; SAID PARCEL LYING BELOW THE HORIZONTAL PLANE HAVING AN ELEVATION OF 1.15 FEET CHICAGO CITY DATUM AND LYING ABOVE THE HORIZONTAL PLANE HAVING AN ELEVATION OF -9.67 FEET CHICAGO CITY DATUM AND LYING WITHIN THE ENTIRE HORIZONTAL BOUNDARY OF SAID TRACT PROJECTED VERTICALLY, EXCEPT THAT PART DESCRIBED AS FOLLOWS:

# UNOFFICIAL COPY

COMMENCING AT THE NORTHWEST CORNER OF SAID TRACT, THENCE SOUTH 00°04'03" WEST ALONG THE WEST LINE OF SAID TRACT, 136.85 FEET TO THE POINT OF BEGINNING: THENCE NORTH 90°00'00" EAST, 34.33 FEET; THENCE SOUTH 00°00'00" EAST, 18.19 FEET; THENCE NORTH 90°00'00" WEST, 34.35 FEET TO THE WEST LINE OF SAID TRACT; THENCE NORTH 00°04'03" EAST ALONG SAID WEST LINE, 18.19 FEET TO THE POINT OF BEGINNING, ALSO EXCEPT THAT PART LYING WITHIN SAID TRACT LYING BELOW THE HORIZONTAL PLANE HAVING AN ELEVATION OF 1.15 FEET CHICAGO CITY DATUM AND LYING ABOVE THE HORIZONTAL PLANE HAVING AN ELEVATION OF -9.67 FEET CHICAGO CITY DATUM AND LYING WITHIN THE HORIZONTAL BOUNDARY OF SAID PARCEL PROJECTED VERTICALLY, DESCRIBED AS FOLLOWS: COMMENCING AT THE NORTHWEST CORNER OF SAID TRACT, THENCE SOUTH 00°04'03" WEST ALONG THE WEST LINE OF SAID TRACT, 128.41 FEET; THENCE SOUTH 89° 55' 57" EAST 91.25 FEET TO THE POINT OF BEGINNING: THENCE NORTH 90°00'00" EAST, 7.27 FEET; THENCE SOUTH 00°00'00" EAST, 17.11 FEET; THENCE NORTH 90°00'00" WEST, 7.27 FEET TO THE; THENCE NORTH 00°00'00" EAST 17.11 FEET TO THE POINT OF BEGINNING, IN SAID COOK COUNTY, ILLINOIS.

BASEMENT 1

HOTEL PARCEL C

UPPER LIMIT 14.68 LOWER LIMIT 1.15

THAT PART OF A TRACT HEREINAFTER REFERRED TO AS THE PARCEL SAID TRACT DESCRIBED AS FOLLOWS: PART OF BLOCK 3 IN FRACTIONAL SECTION 15 ADDITION TO CHICAGO IN SECTION 15, TOWNSHIP 39 NORTH, RANGE 14 EAST OF THE THIRD PRINCIPAL MERIDIAN, DESCRIBED AS FOLLOWS: BEGINNING AT THE INTERSECTION OF THE SOUTH LINE OF EAST MONROE STREET WITH THE PRESENT EAST LINE OF SOUTH STATE STREET (BEING A LINE 27 FEET EAST OF AND PARALLEL WITH THE WEST LINE OF SAID BLOCK 3); RUNNING THENCE WITH SAID EAST LINE OF SOUTH STATE STREET, SOUTH 00°04'03" WEST, 254 FEET 5- 7/16 INCHES, TO A POINT 210 FEET 3 INCHES NORTH OF THE NORTH FACE OF THE REPUBLIC BUILDING, SAID POINT BEING 144.75 FEET NORTH OF THE SOUTH LINE OF LOT 10 IN BLOCK 3 AS MEASURED ON THE WEST LINE OF PREMISES IN QUESTION; THENCE NORTH 89°32'49" EAST ALONG AN ESTABLISHED BY AGREEMENT BETWEEN BERTHA HONORE' PALMER AND ANDREA C. HONORE', TRUSTEES OF THE ESTATE OF POTTER PALMER' DECEASED, ETHELBERT W. PEEK, LOUIS FRAZIN AND ABRAHAM M. OPENHEIM, DATED JANUARY 23, 1907, RECORDED IN THE RECORDER'S OFFICE IN COOK COUNTY, ILLINOIS, IN BOOK 19104, PAGE 86 AS DOCUMENT 8030340, SAID LINE INTERSECTING THE WEST LINE OF THE 12 FOOT ALLEY RUNNING NORTH AND SOUTH THROUGH THE SOUTH PART OF SAID BLOCK 3 AT A POINT 144.52 FEET NORTH OF THE SOUTH LINE OF LOT 10 IN BLOCK 3, 159 FEET 10 ½ INCHES MORE OR LESS, TO A POINT 6 FEET EAST OF THE WEST LINE OF LOT 8 IN SAID BLOCK 3 AND IN THE EAST LINE OF THE 12 FOOT ALLEY RUNNING NORTH AND SOUTH THROUGH THE SOUTH PART

# UNOFFICIAL COPY

OF SAID BLOCK 3; THENCE SOUTH 00°01'23" WEST WITH THE EAST LINE OF SAID ALLEY, 9 FEET 8-7/8 INCHES TO A POINT 22 FEET 3-5/8 INCHES SOUTH OF THE NORTH LINE OF SAID LOT 8; THENCE NORTH 89°35'37" EAST PARALLEL WITH AND 22 FEET 3-5/8 INCHES SOUTH OF THE NORTH LINE OF SAID LOT 8, BEING THE NORTH LINE OF AN 18 FOOT ALLEY, 174 FEET 10-5/8 INCHES TO THE PRESENT WEST LINE OF SOUTH WABASH AVENUE; THENCE NORTH 00°00'27" EAST WITH SAID WEST LINE OF SOUTH WABASH AVENUE, 163.04 FEET; THENCE NORTH 89°59'33" WEST, 85.20 FEET; THENCE NORTH 00°00'27" EAST, 100.12 FEET TO THE PRESENT SOUTH LINE OF EAST MONROE STREET; THENCE SOUTH 89°42'31" WEST WITH SAID SOUTH LINE 249.17 FEET TO THE PLACE OF BEGINNING OF SAID TRACT; SAID PARCEL THAT LIES WITHIN SAID TRACT, LYING ABOVE THE HORIZONTAL PLANE HAVING AN ELEVATION OF 1.15 FEET AND BELOW THE HORIZONTAL PLANE HAVING AN ELEVATION OF 14.68 FEET CHICAGO CITY DATUM, THE HORIZONTAL BOUNDARY OF SAID PARCEL PROJECTED VERTICALLY, DESCRIBED AS FOLLOWS: COMMENCING AT THE SOUTHWEST CORNER OF SAID TRACT, THENCE NORTH 00°04'03" WEST ALONG THE WEST LINE OF SAID TRACT, 89.81 FEET, THENCE SOUTH 89°55'57" EAST, 110.73 FEET TO THE POINT OF BEGINNING; THENCE NORTH 00°03'51" EAST, 9.08 FEET; THENCE SOUTH 89°56'10" EAST, 3.91 FEET; THENCE SOUTH 00°03'51" WEST, 9.08 FEET; THENCE NORTH 89°56'06" WEST, 3.91 FEET TO THE POINT OF BEGINNING, IN SAID COOK COUNTY, ILLINOIS.

BASEMENT 1

HOTEL PARCEL D

UPPER LIMIT 14.68 LOWER LIMIT 1.15

THAT PART OF A TRACT HEREINAFTER REFERRED TO AS THE PARCEL SAID TRACT DESCRIBED AS FOLLOWS: PART OF BLOCK 3 IN FRACTIONAL SECTION 15 ADDITION TO CHICAGO IN SECTION 15, TOWNSHIP 39 NORTH, RANGE 14 EAST OF THE THIRD PRINCIPAL MERIDIAN, DESCRIBED AS FOLLOWS: BEGINNING AT THE INTERSECTION OF THE SOUTH LINE OF EAST MONROE STREET WITH THE PRESENT EAST LINE OF SOUTH STATE STREET (BEING A LINE 27 FEET EAST OF AND PARALLEL WITH THE WEST LINE OF SAID BLOCK 3); RUNNING THENCE WITH SAID EAST LINE OF SOUTH STATE STREET, SOUTH 00°04'03" WEST, 254 FEET 5- 7/16 INCHES, TO A POINT 210 FEET 3 INCHES NORTH OF THE NORTH FACE OF THE REPUBLIC BUILDING, SAID POINT BEING 144.75 FEET NORTH OF THE SOUTH LINE OF LOT 10 IN BLOCK 3 AS MEASURED ON THE WEST LINE OF PREMISES IN QUESTION; THENCE NORTH 89°32'49" EAST ALONG AN ESTABLISHED BY AGREEMENT BETWEEN BERTHA HONORE' PALMER AND ANDREA C. HONORE', TRUSTEES OF THE ESTATE OF POTTER PALMER' DECEASED, ETHELBERT W. PEEK, LOUIS FRAZIN AND ABRAHAM M. OPENHEIM, DATED JANUARY 23, 1907, RECORDED IN THE RECORDER'S OFFICE IN COOK COUNTY, ILLINOIS, IN BOOK 19104, PAGE 86 AS DOCUMENT 8030340, SAID LINE INTERSECTING THE WEST LINE OF THE 12 FOOT ALLEY RUNNING NORTH AND SOUTH THROUGH THE SOUTH



# UNOFFICIAL COPY

PART OF SAID BLOCK 3 AT A POINT 144.52 FEET NORTH OF THE SOUTH LINE OF LOT 10 IN BLOCK 3, 159 FEET 10 ½ INCHES MORE OR LESS, TO A POINT 6 FEET EAST OF THE WEST LINE OF LOT 8 IN SAID BLOCK 3 AND IN THE EAST LINE OF THE 12 FOOT ALLEY RUNNING NORTH AND SOUTH THROUGH THE SOUTH PART OF SAID BLOCK 3; THENCE SOUTH 00°01'23" WEST WITH THE EAST LINE OF SAID ALLEY, 9 FEET 8-7/8 INCHES TO A POINT 22 FEET 3-5/8 INCHES SOUTH OF THE NORTH LINE OF SAID LOT 8; THENCE NORTH 89°35'37" EAST PARALLEL WITH AND 22 FEET 3-5/8 INCHES SOUTH OF THE NORTH LINE OF SAID LOT 8, BEING THE NORTH LINE OF AN 18 FOOT ALLEY, 174 FEET 10-5/8 INCHES TO THE PRESENT WEST LINE OF SOUTH WABASH AVENUE; THENCE NORTH 00°00'27" EAST WITH SAID WEST LINE OF SOUTH WABASH AVENUE, 163.04 FEET; THENCE NORTH 89°59'33" WEST, 85.20 FEET; THENCE NORTH 00°00'27" EAST, 100.12 FEET TO THE PRESENT SOUTH LINE OF EAST MONROE STREET; THENCE SOUTH 89°42'31" WEST WITH SAID SOUTH LINE 249.17 FEET TO THE PLACE OF BEGINNING OF SAID TRACT; SAID PARCEL THAT LIES WITHIN SAID TRACT, LYING ABOVE THE HORIZONTAL PLANE HAVING AN ELEVATION OF 1.15 FEET AND BELOW THE HORIZONTAL PLANE HAVING AN ELEVATION OF 14.68 FEET CHICAGO CITY DATUM, THE HORIZONTAL BOUNDARY OF SAID PARCEL PROJECTED VERTICALLY, DESCRIBED AS FOLLOWS: COMMENCING AT THE NORTHWEST CORNER OF SAID TRACT, THENCE NORTH 89°42'31" EAST ALONG THE NORTH LINE OF SAID TRACT, 97.90 FEET, THENCE SOUTH 00°17'29" EAST, 39.99 FEET TO THE POINT OF BEGINNING, THENCE SOUTH 89°56'10" EAST, 12.16 FEET; THENCE SOUTH 00°03'50" WEST, 5.91 FEET; THENCE SOUTH 89°56'10" EAST, 2.75 FEET; THENCE SOUTH 00°03'50" WEST, 4.15 FEET; THENCE NORTH 89°56'10" WEST, 2.75 FEET; THENCE SOUTH 00°03'50" WEST, 11.16 FEET; THENCE NORTH 89°56'10" WEST, 9.31 FEET; THENCE NORTH 00°03'50" EAST, 9.40 FEET; THENCE NORTH 89°56'10" WEST, 4.68 FEET; THENCE NORTH 00°03'50" EAST, 7.03 FEET; THENCE SOUTH 89°56'10" EAST, 1.83 FEET; THENCE NORTH 00°03'50" EAST, 4.79 FEET TO THE POINT OF BEGINNING, IN SAID COOK COUNTY, ILLINOIS.

BASEMENT 1

HOTEL PARCEL E

UPPER LIMIT 14.68 LOWER LIMIT 1.15

THAT PART OF A TRACT HEREINAFTER REFERRED TO AS THE PARCEL SAID TRACT DESCRIBED AS FOLLOWS: PART OF BLOCK 3 IN FRACTIONAL SECTION 15 ADDITION TO CHICAGO IN SECTION 15, TOWNSHIP 39 NORTH, RANGE 14 EAST OF THE THIRD PRINCIPAL MERIDIAN, DESCRIBED AS FOLLOWS: BEGINNING AT THE INTERSECTION OF THE SOUTH LINE OF EAST MONROE STREET WITH THE PRESENT EAST LINE OF SOUTH STATE STREET (BEING A LINE 27 FEET EAST OF AND PARALLEL WITH THE WEST LINE OF SAID BLOCK 3); RUNNING THENCE WITH SAID EAST LINE OF SOUTH STATE STREET, SOUTH 00°04'03" WEST, 254 FEET 5- 7/16 INCHES, TO A POINT 210 FEET 3 INCHES NORTH OF THE NORTH FACE OF THE REPUBLIC BUILDING, SAID POINT BEING 144.75 FEET NORTH OF THE SOUTH

# UNOFFICIAL COPY

LINE OF LOT 10 IN BLOCK 3 AS MEASURED ON THE WEST LINE OF PREMISES IN QUESTION; THENCE NORTH 89°32'49" EAST ALONG AN ESTABLISHED BY AGREEMENT BETWEEN BERTHA HONORE' PALMER AND ANDREA C. HONORE', TRUSTEES OF THE ESTATE OF POTTER PALMER' DECEASED, ETHELBERT W. PEEK, LOUIS FRAZIN AND ABRAHAM M. OPENHEIM, DATED JANUARY 23, 1907, RECORDED IN THE RECORDER'S OFFICE IN COOK COUNTY, ILLINOIS, IN BOOK 19104, PAGE 86 AS DOCUMENT 8030340, SAID LINE INTERSECTING THE WEST LINE OF THE 12 FOOT ALLEY RUNNING NORTH AND SOUTH THROUGH THE SOUTH PART OF SAID BLOCK 3 AT A POINT 144.52 FEET NORTH OF THE SOUTH LINE OF LOT 10 IN BLOCK 3, 159 FEET 10 ½ INCHES MORE OR LESS, TO A POINT 6 FEET EAST OF THE WEST LINE OF LOT 8 IN SAID BLOCK 3 AND IN THE EAST LINE OF THE 12 FOOT ALLEY RUNNING NORTH AND SOUTH THROUGH THE SOUTH PART OF SAID BLOCK 3; THENCE SOUTH 00°01'23" WEST WITH THE EAST LINE OF SAID ALLEY, 9 FEET 8-7/8 INCHES TO A POINT 22 FEET 3-5/8 INCHES SOUTH OF THE NORTH LINE OF SAID LOT 8; THENCE NORTH 89°35'37" EAST PARALLEL WITH AND 22 FEET 3-5/8 INCHES SOUTH OF THE NORTH LINE OF SAID LOT 8, BEING THE NORTH LINE OF AN 18 FOOT ALLEY, 174 FEET 10-5/8 INCHES TO THE PRESENT WEST LINE OF SOUTH WABASH AVENUE; THENCE NORTH 00°00'27" EAST WITH SAID WEST LINE OF SOUTH WABASH AVENUE, 163.04 FEET; THENCE NORTH 89°59'33" WEST, 85.20 FEET; THENCE NORTH 00°00'27" EAST, 100.12 FEET TO THE PRESENT SOUTH LINE OF EAST MONROE STREET; THENCE SOUTH 89°42'31" WEST WITH SAID SOUTH LINE 249.17 FEET TO THE PLACE OF BEGINNING OF SAID TRACT; SAID PARCEL THAT LIES WITHIN SAID TRACT, LYING ABOVE THE HORIZONTAL PLANE HAVING AN ELEVATION OF 1.15 FEET AND BELOW THE HORIZONTAL PLANE HAVING AN ELEVATION OF 14.68 FEET CHICAGO CITY DATUM, THE HORIZONTAL BOUNDARY OF SAID PARCEL PROJECTED VERTICALLY, DESCRIBED AS FOLLOWS: COMMENCING AT THE NORTHWEST CORNER OF SAID TRACT, THENCE NORTH 89°42'31" EAST ALONG THE NORTH LINE OF SAID TRACT, 151.73 FEET, THENCE SOUTH 00°17'29" EAST, 54.62 FEET TO THE POINT OF BEGINNING, THENCE SOUTH 89°56'10" EAST, 5.37 FEET; THENCE SOUTH 00°03'50" WEST, 21.12 FEET; THENCE SOUTH 89°56'10" EAST, 11.99 FEET; THENCE SOUTH 00°03'50" WEST, 6.81 FEET; THENCE NORTH 89°56'10" WEST, 17.66 FEET; THENCE NORTH 00°03'50" EAST, 27.93 FEET TO THE POINT OF BEGINNING, IN SAID COOK COUNTY, ILLINOIS.

BASEMENT 1

HOTEL PARCEL F

UPPER LIMIT 14.68 LOWER LIMIT 1.15

THAT PART OF A TRACT HEREINAFTER REFERRED TO AS THE PARCEL SAID TRACT DESCRIBED AS FOLLOWS: PART OF BLOCK 3 IN FRACTIONAL SECTION 15 ADDITION TO CHICAGO IN SECTION 15, TOWNSHIP 39 NORTH, RANGE 14 EAST OF THE THIRD PRINCIPAL MERIDIAN, DESCRIBED AS FOLLOWS: BEGINNING AT THE INTERSECTION OF THE SOUTH LINE OF EAST MONROE STREET WITH THE

# UNOFFICIAL COPY

PRESENT EAST LINE OF SOUTH STATE STREET (BEING A LINE 27 FEET EAST OF AND PARALLEL WITH THE WEST LINE OF SAID BLOCK 3); RUNNING THENCE WITH SAID EAST LINE OF SOUTH STATE STREET, SOUTH 00°04'03" WEST, 254 FEET 5- 7/16 INCHES, TO A POINT 210 FEET 3 INCHES NORTH OF THE NORTH FACE OF THE REPUBLIC BUILDING, SAID POINT BEING 144.75 FEET NORTH OF THE SOUTH LINE OF LOT 10 IN BLOCK 3 AS MEASURED ON THE WEST LINE OF PREMISES IN QUESTION; THENCE NORTH 89°32'49" EAST ALONG AN ESTABLISHED BY AGREEMENT BETWEEN BERTHA HONORE' PALMER AND ANDREA C. HONORE', TRUSTEES OF THE ESTATE OF POTTER PALMER' DECEASED, ETHELBERT W. PEEK, LOUIS FRAZIN AND ABRAHAM M. OPENHEIM, DATED JANUARY 23, 1907, RECORDED IN THE RECORDER'S OFFICE IN COOK COUNTY, ILLINOIS, IN BOOK 19104, PAGE 86 AS DOCUMENT 8030340, SAID LINE INTERSECTING THE WEST LINE OF THE 12 FOOT ALLEY RUNNING NORTH AND SOUTH THROUGH THE SOUTH PART OF SAID BLOCK 3 AT A POINT 144.52 FEET NORTH OF THE SOUTH LINE OF LOT 10 IN BLOCK 3, 159 FEET 10 ½ INCHES MORE OR LESS, TO A POINT 6 FEET EAST OF THE WEST LINE OF LOT 8 IN SAID BLOCK 3 AND IN THE EAST LINE OF THE 12 FOOT ALLEY RUNNING NORTH AND SOUTH THROUGH THE SOUTH PART OF SAID BLOCK 3; THENCE SOUTH 00°01'23" WEST WITH THE EAST LINE OF SAID ALLEY, 9 FEET 8-7/8 INCHES TO A POINT 22 FEET 3-5/8 INCHES SOUTH OF THE NORTH LINE OF SAID LOT 8; THENCE NORTH 89°35'37" EAST PARALLEL WITH AND 22 FEET 3-5/8 INCHES SOUTH OF THE NORTH LINE OF SAID LOT 8, BEING THE NORTH LINE OF AN 18 FOOT ALLEY, 174 FEET 10-5/8 INCHES TO THE PRESENT WEST LINE OF SOUTH WABASH AVENUE, THENCE NORTH 00°00'27" EAST WITH SAID WEST LINE OF SOUTH WABASH AVENUE, 163.04 FEET; THENCE NORTH 89°59'33" WEST, 85.20 FEET; THENCE NORTH 00°00'27" EAST, 100.12 FEET TO THE PRESENT SOUTH LINE OF EAST MONROE STREET; THENCE SOUTH 89°42'31" WEST WITH SAID SOUTH LINE 249.17 FEET TO THE PLACE OF BEGINNING OF SAID TRACT; SAID PARCEL THAT LIES WITHIN SAID TRACT, LYING ABOVE THE HORIZONTAL PLANE HAVING AN ELEVATION OF 1.15 FEET AND BELOW THE HORIZONTAL PLANE HAVING AN ELEVATION OF 14.68 FEET CHICAGO CITY DATUM, THE HORIZONTAL BOUNDARY OF SAID PARCEL PROJECTED VERTICALLY, DESCRIBED AS FOLLOWS: COMMENCING AT THE NORTHWEST CORNER OF SAID TRACT, THENCE NORTH 89°42'31" EAST ALONG THE NORTH LINE OF SAID TRACT, 190.01 FEET, THENCE SOUTH 00°17'29" EAST, 76.94 FEET TO THE POINT OF BEGINNING, THENCE SOUTH 89°56'10" EAST, 10.96 FEET; THENCE SOUTH 00°03'50" WEST, 8.38 FEET; THENCE NORTH 81°01'51" WEST, 11.10 FEET; THENCE NORTH 00°03'50" EAST, 6.66 FEET TO THE POINT OF BEGINNING, IN SAID COOK COUNTY, ILLINOIS.

BASEMENT 1

HOTEL PARCEL G

UPPER LIMIT 14.68 LOWER LIMIT 1.15

# UNOFFICIAL COPY

THAT PART OF A TRACT HEREINAFTER REFERRED TO AS THE PARCEL SAID TRACT DESCRIBED AS FOLLOWS: PART OF BLOCK 3 IN FRACTIONAL SECTION 15 ADDITION TO CHICAGO IN SECTION 15, TOWNSHIP 39 NORTH, RANGE 14 EAST OF THE THIRD PRINCIPAL MERIDIAN, DESCRIBED AS FOLLOWS: BEGINNING AT THE INTERSECTION OF THE SOUTH LINE OF EAST MONROE STREET WITH THE PRESENT EAST LINE OF SOUTH STATE STREET (BEING A LINE 27 FEET EAST OF AND PARALLEL WITH THE WEST LINE OF SAID BLOCK 3); RUNNING THENCE WITH SAID EAST LINE OF SOUTH STATE STREET, SOUTH 00°04'03" WEST, 254 FEET 5- 7/16 INCHES, TO A POINT 210 FEET 3 INCHES NORTH OF THE NORTH FACE OF THE REPUBLIC BUILDING, SAID POINT BEING 144.75 FEET NORTH OF THE SOUTH LINE OF LOT 10 IN BLOCK 3 AS MEASURED ON THE WEST LINE OF PREMISES IN QUESTION, THENCE NORTH 89°32'49" EAST ALONG AN ESTABLISHED BY AGREEMENT BETWEEN BERTHA HONORE' PALMER AND ANDREA C. HONORE', TRUSTEES OF THE ESTATE OF POTTER PALMER' DECEASED, ETHELBERT W. PEEK, LOUIS FRAZIN AND ABRAHAM M. OPENHEIM, DATED JANUARY 23, 1907, RECORDED IN THE RECORDER'S OFFICE IN COOK COUNTY, ILLINOIS, IN BOOK 19104, PAGE 86 AS DOCUMENT 8030340, SAID LINE INTERSECTING THE WEST LINE OF THE 12 FOOT ALLEY RUNNING NORTH AND SOUTH THROUGH THE SOUTH PART OF SAID BLOCK 3 AT A POINT 144.52 FEET NORTH OF THE SOUTH LINE OF LOT 10 IN BLOCK 3, 159 FEET 10 ½ INCHES MORE OR LESS, TO A POINT 6 FEET EAST OF THE WEST LINE OF LOT 8 IN SAID BLOCK 3 AND IN THE EAST LINE OF THE 12 FOOT ALLEY RUNNING NORTH AND SOUTH THROUGH THE SOUTH PART OF SAID BLOCK 3; THENCE SOUTH 00°01'23" WEST WITH THE EAST LINE OF SAID ALLEY, 9 FEET 8-7/8 INCHES TO A POINT 22 FEET 3-5/8 INCHES SOUTH OF THE NORTH LINE OF SAID LOT 8; THENCE NORTH 89°35'37" EAST PARALLEL WITH AND 22 FEET 3-5/8 INCHES SOUTH OF THE NORTH LINE OF SAID LOT 8, BEING THE NORTH LINE OF AN 18 FOOT ALLEY, 174 FEET 10-5/8 INCHES TO THE PRESENT WEST LINE OF SOUTH WABASH AVENUE; THENCE NORTH 00°00'27" EAST WITH SAID WEST LINE OF SOUTH WABASH AVENUE, 163.04 FEET; THENCE NORTH 89°59'33" WEST 85.20 FEET; THENCE NORTH 00°00'27" EAST, 100.12 FEET TO THE PRESENT SOUTH LINE OF EAST MONROE STREET; THENCE SOUTH 89°42'31" WEST WITH SAID SOUTH LINE 249.17 TO THE PLACE OF BEGINNING OF SAID TRACT; SAID PARCEL THAT LIES WITHIN SAID TRACT, LYING ABOVE THE HORIZONTAL PLANE HAVING AN ELEVATION OF 1.15 FEET AND BELOW THE HORIZONTAL PLANE HAVING AN ELEVATION OF 14.68 FEET CHICAGO CITY DATUM, THE HORIZONTAL BOUNDARY OF SAID PARCEL PROJECTED VERTICALLY, DESCRIBED AS FOLLOWS: COMMENCING AT THE NORTHWEST CORNER OF SAID TRACT, THENCE NORTH 89°42'31" EAST ALONG THE NORTH LINE OF SAID TRACT, 249.17 FEET, THENCE SOUTH 00°00'27" WEST, 20.40 FEET TO THE POINT OF BEGINNING, THENCE SOUTH 00°00'27" EAST, 12.77 FEET; THENCE NORTH 89°59'53" WEST, 10.54 FEET; THENCE NORTH 00°03'50" EAST, 12.77 FEET; THENCE SOUTH 89°59'33" EAST, 10.53 FEET TO THE POINT OF BEGINNING, IN SAID COOK COUNTY, ILLINOIS.

BASEMENT 1

HOTEL PARCEL H

# UNOFFICIAL COPY

UPPER LIMIT 14.68 LOWER LIMIT 1.15

THAT PART OF A TRACT HEREINAFTER REFERRED TO AS THE PARCEL SAID TRACT DESCRIBED AS FOLLOWS: PART OF BLOCK 3 IN FRACTIONAL SECTION 15 ADDITION TO CHICAGO IN SECTION 15, TOWNSHIP 39 NORTH, RANGE 14 EAST OF THE THIRD PRINCIPAL MERIDIAN, DESCRIBED AS FOLLOWS: BEGINNING AT THE INTERSECTION OF THE SOUTH LINE OF EAST MONROE STREET WITH THE PRESENT EAST LINE OF SOUTH STATE STREET (BEING A LINE 27 FEET EAST OF AND PARALLEL WITH THE WEST LINE OF SAID BLOCK 3); RUNNING THENCE WITH SAID EAST LINE OF SOUTH STATE STREET, SOUTH 00°04'03" WEST, 254 FEET 5- 7/16 INCHES, TO A POINT 210 FEET 3 INCHES NORTH OF THE NORTH FACE OF THE REPUBLIC BUILDING, SAID POINT BEING 144.75 FEET NORTH OF THE SOUTH LINE OF LOT 10 IN BLOCK 3 AS MEASURED ON THE WEST LINE OF PREMISES IN QUESTION; THENCE NORTH 89°32'49" EAST ALONG AN ESTABLISHED BY AGREEMENT BETWEEN BERTHA HONORE' PALMER AND ANDREA C. HONORE', TRUSTEES OF THE ESTATE OF POTTER PALMER' DECEASED, ETHELBERT W. PEEK, LOUIS FRAZIN AND ABRAHAM M. OPENHEIM, DATED JANUARY 23, 1907, RECORDED IN THE RECORDER'S OFFICE IN COOK COUNTY, ILLINOIS, IN BOOK 19104, PAGE 86 AS DOCUMENT 8030340, SAID LINE INTERSECTING THE WEST LINE OF THE 12 FOOT ALLEY RUNNING NORTH AND SOUTH THROUGH THE SOUTH PART OF SAID BLOCK 3 AT A POINT 144.52 FEET NORTH OF THE SOUTH LINE OF LOT 10 IN BLOCK 3, 159 FEET 10 ½ INCHES MORE OR LESS, TO A POINT 6 FEET EAST OF THE WEST LINE OF LOT 8 IN SAID BLOCK 3 AND IN THE EAST LINE OF THE 12 FOOT ALLEY RUNNING NORTH AND SOUTH THROUGH THE SOUTH PART OF SAID BLOCK 3; THENCE SOUTH 00°01'23" WEST WITH THE EAST LINE OF SAID ALLEY, 9 FEET 8-7/8 INCHES TO A POINT 22 FEET 3-5/8 INCHES SOUTH OF THE NORTH LINE OF SAID LOT 8; THENCE NORTH 89°35'77" EAST PARALLEL WITH AND 22 FEET 3-5/8 INCHES SOUTH OF THE NORTH LINE OF SAID LOT 8, BEING THE NORTH LINE OF AN 18 FOOT ALLEY, 174 FEET 10-5/8 INCHES TO THE PRESENT WEST LINE OF SOUTH WABASH AVENUE; THENCE NORTH 00°00'27" EAST WITH SAID WEST LINE OF SOUTH WABASH AVENUE, 163.04 FEET; THENCE NORTH 89°59'33" WEST, 85.20 FEET; THENCE NORTH 00°00'27" EAST, 100.12 FEET TO THE PRESENT SOUTH LINE OF EAST MONROE STREET; THENCE SOUTH 89°42'31" WEST WITH SAID SOUTH LINE 249.17 TO THE PLACE OF BEGINNING OF SAID TRACT; SAID PARCEL THAT LIES WITHIN SAID TRACT, LYING ABOVE THE HORIZONTAL PLANE HAVING AN ELEVATION OF 1.15 FEET AND BELOW THE HORIZONTAL PLANE HAVING AN ELEVATION OF 14.68 FEET CHICAGO CITY DATUM, THE HORIZONTAL BOUNDARY OF SAID PARCEL PROJECTED VERTICALLY, DESCRIBED AS FOLLOWS: COMMENCING AT THE NORTHWEST CORNER OF SAID TRACT, THENCE NORTH 89°42'31" EAST ALONG THE NORTH LINE OF SAID TRACT, 232.49 FEET, THENCE SOUTH 00°17'29" EAST, 78.15 FEET TO THE POINT OF BEGINNING, THENCE SOUTH 00°03'50" WEST, 4.19 FEET; THENCE NORTH 89°56'10" WEST, 1.18 FEET; THENCE SOUTH 00°03'50" WEST, 21.16 FEET; THENCE NORTH 89°56'10" WEST, 2.71 FEET; THENCE SOUTH 00°03'50" WEST, 1.06 FEET; THENCE NORTH 89°56'10" WEST, 4.38 FEET; THENCE NORTH 00°03'50" EAST, 1.06 FEET; THENCE NORTH

# UNOFFICIAL COPY

89°56'10" WEST, 6.08 FEET; THENCE NORTH 00°03'50" EAST, 10.33 FEET; THENCE SOUTH 89°56'10" EAST, 3.78 FEET; THENCE NORTH 00°03'50" EAST, 13.85 FEET; THENCE SOUTH 89°56'10" EAST, 3.70 FEET; THENCE NORTH 00°03'50" EAST, 1.17 FEET; THENCE SOUTH 89°56'10" EAST, 6.87 FEET TO THE POINT OF BEGINNING, IN SAID COOK COUNTY, ILLINOIS.

BASEMENT 1

HOTEL PARCEL I

UPPER LIMIT 14.68 LOWER LIMIT 1.15

THAT PART OF A TRACT HEREINAFTER REFERRED TO AS THE PARCEL SAID TRACT DESCRIBED AS FOLLOWS: PART OF BLOCK 3 IN FRACTIONAL SECTION 15 ADDITION TO CHICAGO IN SECTION 15, TOWNSHIP 39 NORTH, RANGE 14 EAST OF THE THIRD PRINCIPAL MERIDIAN, DESCRIBED AS FOLLOWS: BEGINNING AT THE INTERSECTION OF THE SOUTH LINE OF EAST MONROE STREET WITH THE PRESENT EAST LINE OF SOUTH STATE STREET (BEING A LINE 27 FEET EAST OF AND PARALLEL WITH THE WEST LINE OF SAID BLOCK 3); RUNNING THENCE WITH SAID EAST LINE OF SOUTH STATE STREET, SOUTH 00°04'03" WEST, 254 FEET 5- 7/16 INCHES, TO A POINT 210 FEET 3 INCHES NORTH OF THE NORTH FACE OF THE REPUBLIC BUILDING, SAID POINT BEING 144.75 FEET NORTH OF THE SOUTH LINE OF LOT 10 IN BLOCK 3 AS MEASURED ON THE WEST LINE OF PREMISES IN QUESTION; THENCE NORTH 89°32'49" EAST ALONG AN ESTABLISHED BY AGREEMENT BETWEEN BERTHA HONORE' PALMER AND ANDREA C. HONORE', TRUSTEES OF THE ESTATE OF POTTER PALMER, DECEASED, ETHELBERT W. PEEK, LOUIS FRAZIN AND ABRAHAM M. OPENHEIM, DATED JANUARY 23, 1907, RECORDED IN THE RECORDER'S OFFICE IN COOK COUNTY, ILLINOIS, IN BOOK 19104, PAGE 86 AS DOCUMENT 8030340, SAID LINE INTERSECTING THE WEST LINE OF THE 12 FOOT ALLEY RUNNING NORTH AND SOUTH THROUGH THE SOUTH PART OF SAID BLOCK 3 AT A POINT 144.52 FEET NORTH OF THE SOUTH LINE OF LOT 10 IN BLOCK 3, 159 FEET 10 ½ INCHES MORE OR LESS, TO A POINT 6 FEET EAST OF THE WEST LINE OF LOT 8 IN SAID BLOCK 3 AND IN THE EAST LINE OF THE 12 FOOT ALLEY RUNNING NORTH AND SOUTH THROUGH THE SOUTH PART OF SAID BLOCK 3; THENCE SOUTH 00°01'23" WEST WITH THE EAST LINE OF SAID ALLEY, 9 FEET 8-7/8 INCHES TO A POINT 22 FEET 3-5/8 INCHES SOUTH OF THE NORTH LINE OF SAID LOT 8; THENCE NORTH 89°35'37" EAST PARALLEL WITH AND 22 FEET 3-5/8 INCHES SOUTH OF THE NORTH LINE OF SAID LOT 8, BEING THE NORTH LINE OF AN 18 FOOT ALLEY, 174 FEET 10-5/8 INCHES TO THE PRESENT WEST LINE OF SOUTH WABASH AVENUE; THENCE NORTH 00°00'27" EAST WITH SAID WEST LINE OF SOUTH WABASH AVENUE, 163.04 FEET; THENCE NORTH 89°59'33" WEST, 85.20 FEET; THENCE NORTH 00°00'27" EAST, 100.12 FEET TO THE PRESENT SOUTH LINE OF EAST MONROE STREET; THENCE SOUTH 89°42'31" WEST WITH SAID SOUTH LINE 249.17 FEET TO THE PLACE OF BEGINNING OF SAID TRACT; SAID PARCEL THAT LIES WITHIN SAID TRACT, LYING ABOVE THE HORIZONTAL PLANE HAVING AN ELEVATION OF 1.15 FEET AND BELOW THE

# UNOFFICIAL COPY

HORIZONTAL PLANE HAVING AN ELEVATION OF 14.68 FEET CHICAGO CITY DATUM, THE HORIZONTAL BOUNDARY OF SAID PARCEL PROJECTED VERTICALLY, DESCRIBED AS FOLLOWS: COMMENCING AT THE SOUTHEAST CORNER OF SAID TRACT, THENCE NORTH 00°00'27" EAST ALONG THE EAST LINE OF SAID TRACT, 163.04 FEET; THENCE NORTH 89°59'33" WEST, 74.48 FEET; THENCE SOUTH 00°00'27" WEST, 16.03 FEET TO THE POINT OF BEGINNING; THENCE SOUTH 89°56'10" EAST, 4.09 FEET; THENCE SOUTH 00°03'50" WEST, 5.39 FEET; THENCE NORTH 89°56'10" WEST, 4.09 FEET; THENCE NORTH 00°03'50" EAST, 5.39 FEET TO THE POINT OF BEGINNING, IN SAID COOK COUNTY, ILLINOIS.

BASEMENT 1

HOTEL PARCEL J

UPPER LIMIT 14.69 LOWER LIMIT 1.15

THAT PART OF A TRACT HEREINAFTER REFERRED TO AS THE PARCEL SAID TRACT DESCRIBED AS FOLLOWS: PART OF BLOCK 3 IN FRACTIONAL SECTION 15 ADDITION TO CHICAGO IN SECTION 15, TOWNSHIP 39 NORTH, RANGE 14 EAST OF THE THIRD PRINCIPAL MERIDIAN, DESCRIBED AS FOLLOWS: BEGINNING AT THE INTERSECTION OF THE SOUTH LINE OF EAST MONROE STREET WITH THE PRESENT EAST LINE OF SOUTH STATE STREET (BEING A LINE 27 FEET EAST OF AND PARALLEL WITH THE WEST LINE OF SAID BLOCK 3); RUNNING THENCE WITH SAID EAST LINE OF SOUTH STATE STREET, SOUTH 00°04'03" WEST, 254 FEET 5- 7/16 INCHES, TO A POINT 210 FEET 3 INCHES NORTH OF THE NORTH FACE OF THE REPUBLIC BUILDING, SAID POINT BEING 144.75 FEET NORTH OF THE SOUTH LINE OF LOT 10 IN BLOCK 3 AS MEASURED ON THE WEST LINE OF PREMISES IN QUESTION; THENCE NORTH 89°32'49" EAST ALONG AN ESTABLISHED BY AGREEMENT BETWEEN BERTHA HONORE' PALMER AND ANDREA C. HONORE', TRUSTEES OF THE ESTATE OF POTTER PALMER' DECEASED, ETHELBERT W. PEEK, LOUIS FRAZIN AND ABRAHAM M. OPENHEIM, DATED JANUARY 23, 1907, RECORDED IN THE RECORDER'S OFFICE IN COOK COUNTY, ILLINOIS, IN BOOK 19104, PAGE 86 AS DOCUMENT 8030340, SAID LINE INTERSECTING THE WEST LINE OF THE 12 FOOT ALLEY RUNNING NORTH AND SOUTH THROUGH THE SOUTH PART OF SAID BLOCK 3 AT A POINT 144.52 FEET NORTH OF THE SOUTH LINE OF LOT 10 IN BLOCK 3, 159 FEET 10 ½ INCHES MORE OR LESS, TO A POINT 6 FEET EAST OF THE WEST LINE OF LOT 8 IN SAID BLOCK 3 AND IN THE EAST LINE OF THE 12 FOOT ALLEY RUNNING NORTH AND SOUTH THROUGH THE SOUTH PART OF SAID BLOCK 3; THENCE SOUTH 00°01'23" WEST WITH THE EAST LINE OF SAID ALLEY, 9 FEET 8-7/8 INCHES TO A POINT 22 FEET 3-5/8 INCHES SOUTH OF THE NORTH LINE OF SAID LOT 8; THENCE NORTH 89°35'37" EAST PARALLEL WITH AND 22 FEET 3-5/8 INCHES SOUTH OF THE NORTH LINE OF SAID LOT 8, BEING THE NORTH LINE OF AN 18 FOOT ALLEY, 174 FEET 10-5/8 INCHES TO THE PRESENT WEST LINE OF SOUTH WABASH AVENUE; THENCE NORTH 00°00'27" EAST WITH SAID WEST LINE OF SOUTH WABASH AVENUE, 163.04 FEET; THENCE NORTH 89°59'33" WEST, 85.20 FEET; THENCE NORTH 00°00'27" EAST, 100.12 FEET TO THE

# UNOFFICIAL COPY

PRESENT SOUTH LINE OF EAST MONROE STREET; THENCE SOUTH 89°42'31" WEST WITH SAID SOUTH LINE 249.17 FEET TO THE PLACE OF BEGINNING OF SAID TRACT; SAID PARCEL THAT LIES WITHIN SAID TRACT, LYING ABOVE THE HORIZONTAL PLANE HAVING AN ELEVATION OF 1.15 FEET AND BELOW THE HORIZONTAL PLANE HAVING AN ELEVATION OF 14.68 FEET CHICAGO CITY DATUM, THE HORIZONTAL BOUNDARY OF SAID PARCEL PROJECTED VERTICALLY, DESCRIBED AS FOLLOWS: BEGINNING AT THE SOUTHEAST CORNER OF SAID TRACT, THENCE SOUTH 89°35'47" WEST ALONG THE SOUTHERN MOST SOUTH LINE OF SAID TRACT, 174.81 FEET; THENCE NORTH 00°01'23" EAST, 9.90 FEET; THENCE SOUTH 89°32'49" WEST, 64.91 FEET; THENCE NORTH 00°04'03" EAST, 18.54 FEET; THENCE SOUTH 89°55'57" EAST, 22.96 FEET; THENCE NORTH 00°04'03" EAST, 9.36 FEET; THENCE NORTH 89°55'57" WEST, 23.08 FEET; THENCE NORTH 00°04'03" EAST, 8.78 FEET; THENCE SOUTH 89°55'57" EAST, 7.31 FEET; THENCE NORTH 00°04'03" EAST, 18.50 FEET; THENCE SOUTH 89°55'57" EAST, 33.90 FEET; THENCE NORTH 00°04'03" EAST, 7.27 FEET; THENCE SOUTH 89°55'57" EAST, 99.58 FEET; THENCE NORTH 45°03'50" EAST, 6.82 FEET; THENCE NORTH 00°03'50" EAST, 8.91 FEET; THENCE SOUTH 89°56'10" EAST, 7.88 FEET; THENCE SOUTH 00°03'50" WEST, 11.68 FEET; THENCE SOUTH 44°56'10" EAST, 12.20 FEET; THENCE SOUTH 00°03'50" WEST, 1.87 FEET; THENCE SOUTH 89°55'57" EAST, 42.35 FEET; THENCE SOUTH 00°04'03" WEST, 18.44 FEET; THENCE SOUTH 89°55'57" EAST, 35.34 FEET TO THE EAST LINE OF SAID TRACT; THENCE SOUTH 00°00'27" WEST ALONG THE EAST LINE OF SAID TRACT, 43.43 FEET TO THE POINT OF BEGINNING, IN COOK COUNTY, ILLINOIS .

STREET LEVEL

HOTEL PARCEL K

UPPER LIMIT 26.12 LOWER LIMIT 14.68

THAT PART OF A TRACT HEREINAFTER REFERRED TO AS THE PARCEL SAID TRACT DESCRIBED AS FOLLOWS: PART OF BLOCK 3 IN FRACTIONAL SECTION 15 ADDITION TO CHICAGO IN SECTION 15, TOWNSHIP 39 NORTH, RANGE 14 EAST OF THE THIRD PRINCIPAL MERIDIAN, DESCRIBED AS FOLLOWS: BEGINNING AT THE INTERSECTION OF THE SOUTH LINE OF EAST MONROE STREET WITH THE PRESENT EAST LINE OF SOUTH STATE STREET (BEING A LINE 27 FEET EAST OF AND PARALLEL WITH THE WEST LINE OF SAID BLOCK 3); RUNNING THENCE WITH SAID EAST LINE OF SOUTH STATE STREET, SOUTH 00°04'03" WEST, 254 FEET 5- 7/16 INCHES, TO A POINT 210 FEET 3 INCHES NORTH OF THE NORTH FACE OF THE REPUBLIC BUILDING, SAID POINT BEING 144.75 FEET NORTH OF THE SOUTH LINE OF LOT 10 IN BLOCK 3 AS MEASURED ON THE WEST LINE OF PREMISES IN QUESTION; THENCE NORTH 89°32'49" EAST ALONG AN ESTABLISHED BY AGREEMENT BETWEEN BERTHA HONORE' PALMER AND ANDREA C. HONORE', TRUSTEES OF THE ESTATE OF POTTER PALMER' DECEASED, ETHELBERT W. PEEK, LOUIS FRAZIN AND ABRAHAM M. OPENHEIM, DATED JANUARY 23, 1907, RECORDED IN THE RECORDER'S OFFICE IN COOK COUNTY, ILLINOIS, IN BOOK



# UNOFFICIAL COPY

19104, PAGE 86 AS DOCUMENT 8030340, SAID LINE INTERSECTING THE WEST LINE OF THE 12 FOOT ALLEY RUNNING NORTH AND SOUTH THROUGH THE SOUTH PART OF SAID BLOCK 3 AT A POINT 144.52 FEET NORTH OF THE SOUTH LINE OF LOT 10 IN BLOCK 3, 159 FEET 10 ½ INCHES MORE OR LESS, TO A POINT 6 FEET EAST OF THE WEST LINE OF LOT 8 IN SAID BLOCK 3 AND IN THE EAST LINE OF THE 12 FOOT ALLEY RUNNING NORTH AND SOUTH THROUGH THE SOUTH PART OF SAID BLOCK 3; THENCE SOUTH 00°01'23" WEST WITH THE EAST LINE OF SAID ALLEY, 9 FEET 8-7/8 INCHES TO A POINT 22 FEET 3-5/8 INCHES SOUTH OF THE NORTH LINE OF SAID LOT 8; THENCE NORTH 89°35'37" EAST PARALLEL WITH AND 22 FEET 3-5/8 INCHES SOUTH OF THE NORTH LINE OF SAID LOT 8, BEING THE NORTH LINE OF AN 18 FOOT ALLEY, 174 FEET 10-5/8 INCHES TO THE PRESENT WEST LINE OF SOUTH WABASH AVENUE; THENCE NORTH 00°00'27" EAST WITH SAID WEST LINE OF SOUTH WABASH AVENUE, 163.04 FEET; THENCE NORTH 89°59'33" WEST, 85.20 FEET; THENCE NORTH 00°00'27" EAST, 100.12 FEET TO THE PRESENT SOUTH LINE OF EAST MONROE STREET; THENCE SOUTH 89°42'31" WEST WITH SAID SOUTH LINE 249.17 FEET TO THE PLACE OF BEGINNING OF SAID TRACT; SAID PARCEL THAT LIES WITHIN SAID TRACT, LYING ABOVE THE HORIZONTAL PLANE HAVING AN ELEVATION OF 14.68 FEET AND BELOW THE HORIZONTAL PLANE HAVING AN ELEVATION OF 26.12 FEET CHICAGO CITY DATUM, THE HORIZONTAL BOUNDARY OF SAID PARCEL PROJECTED VERTICALLY, DESCRIBED AS FOLLOWS: BEGINNING AT THE SOUTHWEST CORNER OF SAID TRACT, THENCE NORTH 00°04'03" EAST ALONG THE WEST LINE OF SAID TRACT, 18.59 FEET; THENCE SOUTH 89°55'57" EAST, 30.54 FEET; THENCE SOUTH 00°27'11" EAST, 18.32 FEET TO THE SOUTH LINE SAID TRACT; THENCE SOUTH 89°32'49" WEST ALONG THE SOUTH LINE OF SAID TRACT, 30.71 FEET TO THE POINT OF BEGINNING, IN COOK, COUNTY, ILLINOIS.

STREET LEVEL

HOTEL PARCEL L

UPPER LIMIT 26.12 LOWER LIMIT 14.68

THAT PART OF A TRACT HEREINAFTER REFERRED TO AS THE PARCEL SAID TRACT DESCRIBED AS FOLLOWS: PART OF BLOCK 3 IN FRACTIONAL SECTION 15 ADDITION TO CHICAGO IN SECTION 15, TOWNSHIP 39 NORTH, RANGE 14 EAST OF THE THIRD PRINCIPAL MERIDIAN, DESCRIBED AS FOLLOWS: BEGINNING AT THE INTERSECTION OF THE SOUTH LINE OF EAST MONROE STREET WITH THE PRESENT EAST LINE OF SOUTH STATE STREET (BEING A LINE 27 FEET EAST OF AND PARALLEL WITH THE WEST LINE OF SAID BLOCK 3); RUNNING THENCE WITH SAID EAST LINE OF SOUTH STATE STREET, SOUTH 00°04'03" WEST, 254 FEET 5- 7/16 INCHES, TO A POINT 210 FEET 3 INCHES NORTH OF THE NORTH FACE OF THE REPUBLIC BUILDING, SAID POINT BEING 144.75 FEET NORTH OF THE SOUTH LINE OF LOT 10 IN BLOCK 3 AS MEASURED ON THE WEST LINE OF PREMISES IN QUESTION; THENCE NORTH 89°32'49" EAST ALONG AN ESTABLISHED BY AGREEMENT BETWEEN BERTHA HONORE' PALMER AND ANDREA C. HONORE',

# UNOFFICIAL COPY

TRUSTEES OF THE ESTATE OF POTTER PALMER' DECEASED, ETHELBERT W. PEEK, LOUIS FRAZIN AND ABRAHAM M. OPENHEIM, DATED JANUARY 23, 1907, RECORDED IN THE RECORDER'S OFFICE IN COOK COUNTY, ILLINOIS, IN BOOK 19104, PAGE 86 AS DOCUMENT 8030340, SAID LINE INTERSECTING THE WEST LINE OF THE 12 FOOT ALLEY RUNNING NORTH AND SOUTH THROUGH THE SOUTH PART OF SAID BLOCK 3 AT A POINT 144.52 FEET NORTH OF THE SOUTH LINE OF LOT 10 IN BLOCK 3, 159 FEET 10 ½ INCHES MORE OR LESS, TO A POINT 6 FEET EAST OF THE WEST LINE OF LOT 8 IN SAID BLOCK 3 AND IN THE EAST LINE OF THE 12 FOOT ALLEY RUNNING NORTH AND SOUTH THROUGH THE SOUTH PART OF SAID BLOCK 3; THENCE SOUTH 00°01'23" WEST WITH THE EAST LINE OF SAID ALLEY, 9 FEET 8-7/8 INCHES TO A POINT 22 FEET 3-5/8 INCHES SOUTH OF THE NORTH LINE OF SAID LOT 8; THENCE NORTH 89°35'37" EAST PARALLEL WITH AND 22 FEET 3-5/8 INCHES SOUTH OF THE NORTH LINE OF SAID LOT 8, BEING THE NORTH LINE OF AN 18 FOOT ALLEY, 174 FEET 10-5/8 INCHES TO THE PRESENT WEST LINE OF SOUTH WABASH AVENUE; THENCE NORTH 00°00'27" EAST WITH SAID WEST LINE OF SOUTH WABASH AVENUE, 163.04 FEET; THENCE NORTH 89°59'33" WEST, 85.20 FEET; THENCE NORTH 00°00'27" EAST, 100.12 FEET TO THE PRESENT SOUTH LINE OF EAST MONROE STREET; THENCE SOUTH 89°42'31" WEST WITH SAID SOUTH LINE 249.17 FEET TO THE PLACE OF BEGINNING OF SAID TRACT; SAID PARCEL THAT LIES WITHIN SAID TRACT, LYING ABOVE THE HORIZONTAL PLANE HAVING AN ELEVATION OF 14.68 FEET AND BELOW THE HORIZONTAL PLANE HAVING AN ELEVATION OF 26.12 FEET CHICAGO CITY DATUM, THE HORIZONTAL BOUNDARY OF SAID PARCEL PROJECTED VERTICALLY, DESCRIBED AS FOLLOWS: COMMENCING AT THE NORTHWEST CORNER OF SAID TRACT, THENCE SOUTH 00°04'03" WEST ALONG THE WEST LINE OF SAID TRACT, 178.17 FEET; TO THE POINT OF BEGINNING; THENCE SOUTH 89°55'53" EAST, 33.92 FEET; THENCE NORTH 00°04'07" EAST, 0.75 FEET; THENCE SOUTH 89°55'53" EAST, 10.74 FEET; THENCE SOUTH 00°04'07" WEST, 0.75 FEET; THENCE SOUTH 89°55'53" EAST, 107.73 FEET; THENCE NORTH 00°04'07" EAST, 96.12 FEET; THENCE SOUTH 89°55'53" EAST, 3.64 FEET; THENCE NORTH 00°04'07" EAST, 26.73 FEET; THENCE NORTH 89°55'53" WEST, 3.64 FEET; THENCE NORTH 00°04'07" EAST, 56.27 FEET TO THE NORTH LINE OF SAID TRACT; THENCE NORTH 89°42'31" EAST ALONG THE NORTH LINE OF SAID TRACT, 53.86 FEET; THENCE SOUTH 00°04'07" WEST, 58.91 FEET; THENCE SOUTH 89°55'53" EAST, 35.16 FEET; THENCE SOUTH 45°00'00" EAST, 11.07 FEET; THENCE SOUTH 00°00'27" WEST, 53.02 FEET; THENCE NORTH 89°55'53" WEST, 15.39 FEET; THENCE NORTH 00°04'07" EAST, 16.17 FEET; THENCE NORTH 89°55'53" WEST, 12.26 FEET; THENCE NORTH 00°04'07" EAST, 21.74 FEET; THENCE NORTH 89°55'53" WEST, 15.39 FEET; THENCE SOUTH 00°04'07" WEST, 23.51 FEET; THENCE SOUTH 89°55'53" EAST, 2.60 FEET; THENCE SOUTH 00°04'07" WEST, 7.58 FEET; THENCE NORTH 89°55'53" WEST, 2.60 FEET; THENCE SOUTH 00°04'07" WEST, 66.46 FEET; THENCE SOUTH 89°53'12" EAST, 128.31 FEET TO THE EAST LINE OF SAID TRACT; THENCE SOUTH 00°00'27" WEST ALONG THE EAST LINE OF SAID TRACT, 20.50 FEET; THENCE NORTH 89°53'12" WEST, 36.87 FEET; THENCE SOUTH 00°00'27" WEST, 63.14 FEET TO THE SOUTHERN MOST SOUTH LINE OF SAID TRACT; THENCE SOUTH 89°35'37" WEST ALONG THE SOUTH LINE, 137.94 FEET; THENCE NORTH 00°01'23" EAST, 9.90 FEET; THENCE SOUTH 89°32'49" WEST,

# UNOFFICIAL COPY

64.41 FEET; THENCE NORTH 00°04'07" EAST, 18.05 FEET; THENCE SOUTH 89°55'53" EAST, 21.91 FEET; THENCE NORTH 00°04'07" EAST, 17.47 FEET; THENCE NORTH 89°55'53" WEST, 7.14 FEET; THENCE NORTH 00°04'07" EAST, 0.71 FEET; THENCE NORTH 89°55'53" WEST, 7.92 FEET; THENCE NORTH 00°04'07" EAST, 18.74 FEET; THENCE NORTH 89°55'53" WEST, 77.15 FEET; THENCE NORTH 00°00'00" WEST, 0.50 FEET; THENCE NORTH 89°55'53" WEST, 25.12 FEET TO THE WEST LINE SAID TRACT; THENCE NORTH 00°04'03" EAST ALONG SAID WEST LINE OF SAID TRACT, 20.00 FEET TO THE POINT OF BEGINNING, (EXCEPT THAT PART DESCRIBED AS FOLLOWS; COMMENCING AT THE NORTHWEST CORNER OF SAID TRACT, THENCE NORTH 89°42'31" EAST ALONG THE NORTH LINE OF SAID TRACT, 167.71 FEET; THENCE SOUTH 00°17'29" EAST, 83.14 FEET; TO THE POINT OF BEGINNING; THENCE SOUTH 89°53'12" EAST, 5.10 FEET; THENCE NORTH 00°06'48" EAST, 1.25 FEET; THENCE SOUTH 89°53'12" EAST, 11.50 FEET; THENCE SOUTH 00°06'48" WEST, 1.25 FEET; THENCE SOUTH 89°53'12" EAST, 5.72 FEET; THENCE SOUTH 00°06'48" WEST, 21.71 FEET; THENCE NORTH 89°53'12" WEST, 0.36 FEET; THENCE SOUTH 00°06'48" WEST, 36.17 FEET; THENCE SOUTH 89°53'12" EAST, 4.42 FEET; THENCE SOUTH 00°06'48" WEST, 11.61 FEET; THENCE NORTH 89°53'12" WEST, 4.97 FEET; THENCE SOUTH 00°06'48" WEST, 26.64 FEET; THENCE NORTH 89°53'12" WEST, 20.24 FEET; THENCE NORTH 00°06'48" EAST, 26.45 FEET; THENCE NORTH 89°53'12" WEST, 4.93 FEET; THENCE NORTH 00°06'48" EAST, 11.56 FEET; THENCE SOUTH 89°53'12" EAST, 3.55 FEET; THENCE NORTH 00°06'48" EAST, 4.92 FEET; THENCE SOUTH 89°53'12" EAST, 2.99 FEET; THENCE NORTH 00°06'48" EAST, 4.79 FEET; THENCE NORTH 89°53'12" WEST, 2.29 FEET; THENCE NORTH 00°06'48" EAST, 26.55 FEET; THENCE NORTH 89°53'12" WEST, 0.50 FEET; THENCE NORTH 00°06'48" EAST, 21.88 FEET TO THE POINT OF BEGINNING, IN COCK COUNTY, ILLINOIS.

STREET LEVEL

HOTEL PARCEL M

UPPER LIMIT 26.12 LOWER LIMIT 14.68

THAT PART OF A TRACT HEREINAFTER REFERRED TO AS THE PARCEL SAID TRACT DESCRIBED AS FOLLOWS: PART OF BLOCK 3 IN FRACTIONAL SECTION 15 ADDITION TO CHICAGO IN SECTION 15, TOWNSHIP 39 NORTH, RANGE 14 EAST OF THE THIRD PRINCIPAL MERIDIAN, DESCRIBED AS FOLLOWS: BEGINNING AT THE INTERSECTION OF THE SOUTH LINE OF EAST MONROE STREET WITH THE PRESENT EAST LINE OF SOUTH STATE STREET (BEING A LINE 27 FEET EAST OF AND PARALLEL WITH THE WEST LINE OF SAID BLOCK 3); RUNNING THENCE WITH SAID EAST LINE OF SOUTH STATE STREET, SOUTH 00°04'03" WEST, 254 FEET 5- 7/16 INCHES, TO A POINT 210 FEET 3 INCHES NORTH OF THE NORTH FACE OF THE REPUBLIC BUILDING, SAID POINT BEING 144.75 FEET NORTH OF THE SOUTH LINE OF LOT 10 IN BLOCK 3 AS MEASURED ON THE WEST LINE OF PREMISES IN QUESTION; THENCE NORTH 89°32'49" EAST ALONG AN ESTABLISHED BY AGREEMENT BETWEEN BERTHA HONORE' PALMER AND ANDREA C. HONORE', TRUSTEES OF THE ESTATE OF POTTER PALMER' DECEASED, ETHELBERT W. PEEK,

# UNOFFICIAL COPY

LOUIS FRAZIN AND ABRAHAM M. OPENHEIM, DATED JANUARY 23, 1907, RECORDED IN THE RECORDER'S OFFICE IN COOK COUNTY, ILLINOIS, IN BOOK 19104, PAGE 86 AS DOCUMENT 8030340, SAID LINE INTERSECTING THE WEST LINE OF THE 12 FOOT ALLEY RUNNING NORTH AND SOUTH THROUGH THE SOUTH PART OF SAID BLOCK 3 AT A POINT 144.52 FEET NORTH OF THE SOUTH LINE OF LOT 10 IN BLOCK 3, 159 FEET 10 ½ INCHES MORE OR LESS, TO A POINT 6 FEET EAST OF THE WEST LINE OF LOT 8 IN SAID BLOCK 3 AND IN THE EAST LINE OF THE 12 FOOT ALLEY RUNNING NORTH AND SOUTH THROUGH THE SOUTH PART OF SAID BLOCK 3; THENCE SOUTH 00°01'23" WEST WITH THE EAST LINE OF SAID ALLEY, 9 FEET 8-7/8 INCHES TO A POINT 22 FEET 3-5/8 INCHES SOUTH OF THE NORTH LINE OF SAID LOT 8; THENCE NORTH 89°35'37" EAST PARALLEL WITH AND 22 FEET 3-5/8 INCHES SOUTH OF THE NORTH LINE OF SAID LOT 8, BEING THE NORTH LINE OF AN 18 FOOT ALLEY, 174 FEET 10-5/8 INCHES TO THE PRESENT WEST LINE OF SOUTH WABASH AVENUE; THENCE NORTH 00°00'27" EAST WITH SAID WEST LINE OF SOUTH WABASH AVENUE, 163.04 FEET; THENCE NORTH 89°59'33" WEST, 85.20 FEET; THENCE NORTH 00°00'27" EAST, 100.12 FEET TO THE PRESENT SOUTH LINE OF EAST MONROE STREET; THENCE SOUTH 89°42'31" WEST WITH SAID SOUTH LINE 249.17 FEET TO THE PLACE OF BEGINNING OF SAID TRACT; SAID PARCEL THAT LIES WITHIN SAID TRACT, LYING ABOVE THE HORIZONTAL PLANE HAVING AN ELEVATION OF 14.68 FEET AND BELOW THE HORIZONTAL PLANE HAVING AN ELEVATION OF 26.12 FEET CHICAGO CITY DATUM, THE HORIZONTAL BOUNDARY OF SAID PARCEL PROJECTED VERTICALLY, DESCRIBED AS FOLLOWS: COMMENCING AT THE SOUTHWEST CORNER OF SAID TRACT, THENCE NORTH 00°04'03" EAST ALONG WEST LINE OF SAID TRACT, 135.54 FEET; THENCE SOUTH 89°55'57" EAST, 100.70 FEET; TO THE POINT OF BEGINNING; THENCE NORTH 90°00'00" EAST, 12.50 FEET; THENCE SOUTH 00°00'00" EAST, 5.50 FEET; THENCE NORTH 90°00'00" WEST, 3.09 FEET; THENCE SOUTH 00°00'00" WEST, 10.80 FEET; THENCE NORTH 00°00'00" WEST, 9.42 FEET; THENCE NORTH 00°00'00" EAST, 16.30 FEET TO THE POINT OF BEGINNING, IN COOK, COUNTY, ILLINOIS.

STREET LEVEL

HOTEL PARCEL N

UPPER LIMIT 26.12 LOWER LIMIT 14.68

THAT PART OF A TRACT HEREINAFTER REFERRED TO AS THE PARCEL SAID TRACT DESCRIBED AS FOLLOWS: PART OF BLOCK 3 IN FRACTIONAL SECTION 15 ADDITION TO CHICAGO IN SECTION 15, TOWNSHIP 39 NORTH, RANGE 14 EAST OF THE THIRD PRINCIPAL MERIDIAN, DESCRIBED AS FOLLOWS: BEGINNING AT THE INTERSECTION OF THE SOUTH LINE OF EAST MONROE STREET WITH THE PRESENT EAST LINE OF SOUTH STATE STREET (BEING A LINE 27 FEET EAST OF AND PARALLEL WITH THE WEST LINE OF SAID BLOCK 3); RUNNING THENCE WITH SAID EAST LINE OF SOUTH STATE STREET, SOUTH 00°04'03" WEST, 254 FEET 5- 7/16 INCHES, TO A POINT 210 FEET 3 INCHES NORTH OF THE NORTH FACE OF

# UNOFFICIAL COPY

THE REPUBLIC BUILDING, SAID POINT BEING 144.75 FEET NORTH OF THE SOUTH LINE OF LOT 10 IN BLOCK 3 AS MEASURED ON THE WEST LINE OF PREMISES IN QUESTION; THENCE NORTH 89°32'49" EAST ALONG AN ESTABLISHED BY AGREEMENT BETWEEN BERTHA HONORE' PALMER AND ANDREA C. HONORE', TRUSTEES OF THE ESTATE OF POTTER PALMER' DECEASED, ETHELBERT W. PEEK, LOUIS FRAZIN AND ABRAHAM M. OPENHEIM, DATED JANUARY 23, 1907, RECORDED IN THE RECORDER'S OFFICE IN COOK COUNTY, ILLINOIS, IN BOOK 19104, PAGE 86 AS DOCUMENT 8030340, SAID LINE INTERSECTING THE WEST LINE OF THE 12 FOOT ALLEY RUNNING NORTH AND SOUTH THROUGH THE SOUTH PART OF SAID BLOCK 3 AT A POINT 144.52 FEET NORTH OF THE SOUTH LINE OF LOT 10 IN BLOCK 3, 159 FEET 10 ½ INCHES MORE OR LESS, TO A POINT 6 FEET EAST OF THE WEST LINE OF LOT 8 IN SAID BLOCK 3 AND IN THE EAST LINE OF THE 12 FOOT ALLEY RUNNING NORTH AND SOUTH THROUGH THE SOUTH PART OF SAID BLOCK 3; THENCE SOUTH 00°01'23" WEST WITH THE EAST LINE OF SAID ALLEY, 9 FEET 8-7/8 INCHES TO A POINT 22 FEET 3-5/8 INCHES SOUTH OF THE NORTH LINE OF SAID LOT 8; THENCE NORTH 89°35'37" EAST PARALLEL WITH AND 22 FEET 3-5/8 INCHES SOUTH OF THE NORTH LINE OF SAID LOT 8, BEING THE NORTH LINE OF AN 18 FOOT ALLEY, 174 FEET 10-5/8 INCHES TO THE PRESENT WEST LINE OF SOUTH WABASH AVENUE; THENCE NORTH 00°00'27" EAST WITH SAID WEST LINE OF SOUTH WABASH AVENUE, 163.04 FEET; THENCE NORTH 89°59'33" WEST, 85.20 FEET; THENCE NORTH 00°00'27" EAST, 100.12 FEET TO THE PRESENT SOUTH LINE OF EAST MONROE STREET; THENCE SOUTH 89°42'31" WEST WITH SAID SOUTH LINE 249.17 FEET TO THE PLACE OF BEGINNING OF SAID TRACT; SAID PARCEL THAT LIES WITHIN SAID TRACT, LYING ABOVE THE HORIZONTAL PLANE HAVING AN ELEVATION OF 14.68 FEET AND BELOW THE HORIZONTAL PLANE HAVING AN ELEVATION OF 26.12 FEET CHICAGO CITY DATUM, THE HORIZONTAL BOUNDARY OF SAID PARCEL PROJECTED VERTICALLY, DESCRIBED AS FOLLOWS: COMMENCING AT THE NORTHWEST CORNER OF SAID TRACT, THENCE SOUTH 00°04'03" WEST ALONG THE WEST LINE OF SAID TRACT, 39.65 FEET; TO THE POINT OF BEGINNING, THENCE SOUTH 89°55'57" EAST, 30.52 FEET; THENCE SOUTH 00°04'03" WEST, 16.21 FEET; THENCE NORTH 89°55'57" WEST, 30.52 FEET TO THE WEST LINE OF SAID TRACT; THENCE NORTH 00°04'03" EAST ALONG THE WEST LINE OF SAID TRACT, 16.2 FEET TO THE POINT OF BEGINNING, IN COOK, COUNTY, ILLINOIS.

STREET LEVEL

HOTEL PARCEL 0

UPPER LIMIT 26.12 LOWER LIMIT 14.68

THAT PART OF A TRACT HEREINAFTER REFERRED TO AS THE PARCEL SAID TRACT DESCRIBED AS FOLLOWS: PART OF BLOCK 3 IN FRACTIONAL SECTION 15 ADDITION TO CHICAGO IN SECTION 15, TOWNSHIP 39 NORTH, RANGE 14 EAST OF THE THIRD PRINCIPAL MERIDIAN, DESCRIBED AS FOLLOWS: BEGINNING AT THE INTERSECTION OF THE SOUTH LINE OF EAST MONROE STREET WITH THE

# UNOFFICIAL COPY

PRESENT EAST LINE OF SOUTH STATE STREET (BEING A LINE 27 FEET EAST OF AND PARALLEL WITH THE WEST LINE OF SAID BLOCK 3); RUNNING THENCE WITH SAID EAST LINE OF SOUTH STATE STREET, SOUTH 00°04'03" WEST, 254 FEET 5- 7/16 INCHES, TO A POINT 210 FEET 3 INCHES NORTH OF THE NORTH FACE OF THE REPUBLIC BUILDING, SAID POINT BEING 144.75 FEET NORTH OF THE SOUTH LINE OF LOT 10 IN BLOCK 3 AS MEASURED ON THE WEST LINE OF PREMISES IN QUESTION; THENCE NORTH 89°32'49" EAST ALONG AN ESTABLISHED BY AGREEMENT BETWEEN BERTHA HONORE' PALMER AND ANDREA C. HONORE', TRUSTEES OF THE ESTATE OF POTTER PALMER' DECEASED, ETHELBERG W. PEEK, LOUIS FRAZIN AND ABRAHAM M. OPENHEIM, DATED JANUARY 23, 1907, RECORDED IN THE RECORDER'S OFFICE IN COOK COUNTY, ILLINOIS, IN BOOK 19104, PAGE 26 AS DOCUMENT 8030340, SAID LINE INTERSECTING THE WEST LINE OF THE 12 FOOT ALLEY RUNNING NORTH AND SOUTH THROUGH THE SOUTH PART OF SAID BLOCK 3 AT A POINT 144.52 FEET NORTH OF THE SOUTH LINE OF LOT 10 IN BLOCK 3, 159 FEET 10 ½ INCHES MORE OR LESS, TO A POINT 6 FEET EAST OF THE WEST LINE OF LOT 8 IN SAID BLOCK 3 AND IN THE EAST LINE OF THE 12 FOOT ALLEY RUNNING NORTH AND SOUTH THROUGH THE SOUTH PART OF SAID BLOCK 3; THENCE SOUTH 00°01'23" WEST WITH THE EAST LINE OF SAID ALLEY, 9 FEET 8-7/8 INCHES TO A POINT 22 FEET 3-5/8 INCHES SOUTH OF THE NORTH LINE OF SAID LOT 8; THENCE NORTH 89°35'37" EAST PARALLEL WITH AND 22 FEET 3-5/8 INCHES SOUTH OF THE NORTH LINE OF SAID LOT 8, BEING THE NORTH LINE OF AN 18 FOOT ALLEY, 174 FEET 10-5/8 INCHES TO THE PRESENT WEST LINE OF SOUTH WABASH AVENUE; THENCE NORTH 00°00'27" EAST WITH SAID WEST LINE OF SOUTH WABASH AVENUE, 163.04 FEET; THENCE NORTH 89°59'33" WEST, 85.20 FEET; THENCE NORTH 00°20'27" EAST, 100.12 FEET TO THE PRESENT SOUTH LINE OF EAST MONROE STREET, THENCE SOUTH 89°42'31" WEST WITH SAID SOUTH LINE 249.17 FEET TO THE PLACE OF BEGINNING OF SAID TRACT; SAID PARCEL THAT LIES WITHIN SAID TRACT, LYING ABOVE THE HORIZONTAL PLANE HAVING AN ELEVATION OF 14.68 FEET AND BELOW THE HORIZONTAL PLANE HAVING AN ELEVATION OF 26.12 FEET CHICAGO CITY DATUM, THE HORIZONTAL BOUNDARY OF SAID PARCEL PROJECTED VERTICALLY, DESCRIBED AS FOLLOWS: COMMENCING AT THE NORTHWEST CORNER OF SAID TRACT, COMMENCING AT THE NORTHWEST CORNER OF SAID TRACT, THENCE NORTH 89°42'31" EAST ALONG THE NORTH LINE OF SAID TRACT, 100.76 FEET, THENCE SOUTH 00°17'29" EAST, 40.24 FEET TO THE POINT OF BEGINNING, THENCE NORTH 90°00'00" EAST, 11.10 FEET; THENCE SOUTH 00°00'00" WEST, 23.42 FEET; THENCE SOUTH 90°00'00" WEST, 11.10 FEET; THENCE NORTH 00°00'00" EAST, 23.42 FEET TO THE POINT OF BEGINNING, IN SAID COOK COUNTY, ILLINOIS.

STREET LEVEL

HOTEL PARCEL P

UPPER LIMIT 26.12 LOWER LIMIT 14.68

# UNOFFICIAL COPY

THAT PART OF A TRACT HEREINAFTER REFERRED TO AS THE PARCEL SAID TRACT DESCRIBED AS FOLLOWS: PART OF BLOCK 3 IN FRACTIONAL SECTION 15 ADDITION TO CHICAGO IN SECTION 15, TOWNSHIP 39 NORTH, RANGE 14 EAST OF THE THIRD PRINCIPAL MERIDIAN, DESCRIBED AS FOLLOWS: BEGINNING AT THE INTERSECTION OF THE SOUTH LINE OF EAST MONROE STREET WITH THE PRESENT EAST LINE OF SOUTH STATE STREET (BEING A LINE 27 FEET EAST OF AND PARALLEL WITH THE WEST LINE OF SAID BLOCK 3); RUNNING THENCE WITH SAID EAST LINE OF SOUTH STATE STREET, SOUTH 00°04'03" WEST, 254 FEET 5- 7/16 INCHES, TO A POINT 210 FEET 3 INCHES NORTH OF THE NORTH FACE OF THE REPUBLIC BUILDING, SAID POINT BEING 144.75 FEET NORTH OF THE SOUTH LINE OF LOT 10 IN BLOCK 3 AS MEASURED ON THE WEST LINE OF PREMISES IN QUESTION; THENCE NORTH 89°32'49" EAST ALONG AN ESTABLISHED BY AGREEMENT BETWEEN BERTHA HONORE' PALMER AND ANDREA C. HONORE', TRUSTEES OF THE ESTATE OF POTTER PALMER' DECEASED, ETHELBERT W. PEEK, LOUIS FRAZIN AND ABRAHAM M. OPENHEIM, DATED JANUARY 23, 1907, RECORDED IN THE RECORDER'S OFFICE IN COOK COUNTY, ILLINOIS, IN BOOK 19104, PAGE 86 AS DOCUMENT 8030340, SAID LINE INTERSECTING THE WEST LINE OF THE 12 FOOT ALLEY RUNNING NORTH AND SOUTH THROUGH THE SOUTH PART OF SAID BLOCK 3 AT A POINT 144.52 FEET NORTH OF THE SOUTH LINE OF LOT 10 IN BLOCK 3, 159 FEET 10 1/2 INCHES MORE OR LESS, TO A POINT 6 FEET EAST OF THE WEST LINE OF LOT 8 IN SAID BLOCK 3 AND IN THE EAST LINE OF THE 12 FOOT ALLEY RUNNING NORTH AND SOUTH THROUGH THE SOUTH PART OF SAID BLOCK 3; THENCE SOUTH 00°01'23" WEST WITH THE EAST LINE OF SAID ALLEY, 9 FEET 8-7/8 INCHES TO A POINT 22 FEET 3-5/8 INCHES SOUTH OF THE NORTH LINE OF SAID LOT 8; THENCE NORTH 89°35'37" EAST PARALLEL WITH AND 22 FEET 3-5/8 INCHES SOUTH OF THE NORTH LINE OF SAID LOT 8, BEING THE NORTH LINE OF AN 18 FOOT ALLEY, 174 FEET 10-5/8 INCHES TO THE PRESENT WEST LINE OF SOUTH WABASH AVENUE; THENCE NORTH 00°00'27" EAST WITH SAID WEST LINE OF SOUTH WABASH AVENUE, 163.04 FEET; THENCE NORTH 89°59'33" WEST, 85.20 FEET; THENCE NORTH 00°00'27" EAST, 100.12 FEET TO THE PRESENT SOUTH LINE OF EAST MONROE STREET; THENCE SOUTH 89°42'31" WEST WITH SAID SOUTH LINE 249.17 FEET TO THE PLACE OF BEGINNING OF SAID TRACT; SAID PARCEL THAT LIES WITHIN SAID TRACT, LYING ABOVE THE HORIZONTAL PLANE HAVING AN ELEVATION OF 14.68 FEET AND BELOW THE HORIZONTAL PLANE HAVING AN ELEVATION OF 26.12 FEET CHICAGO CITY DATUM, THE HORIZONTAL BOUNDARY OF SAID PARCEL PROJECTED VERTICALLY, DESCRIBED AS FOLLOWS: COMMENCING AT THE NORTHWEST CORNER OF SAID TRACT, THENCE NORTH 89°42'31" EAST ALONG THE NORTH LINE OF SAID TRACT, 239.92 FEET TO THE POINT OF BEGINNING, THENCE CONTINUING ALONG SAID NORTH LINE NORTH 89°42'31" EAST, 9.25 FEET; THENCE SOUTH 00°00'27" WEST, 32.00 FEET; THENCE SOUTH 89°42'31" WEST, 9.25 FEET; THENCE NORTH 00°00'27" EAST, 32.00 FEET TO THE INTERSECTION WITH THE NORTH LINE OF SAID TRACT ALSO BEING THE POINT OF BEGINNING, IN COOK, COUNTY, ILLINOIS.

STREET LEVEL

# UNOFFICIAL COPY

HOTEL PARCEL Q

UPPER LIMIT 26.12 LOWER LIMIT 14.68

THAT PART OF A TRACT HEREINAFTER REFERRED TO AS THE PARCEL SAID TRACT DESCRIBED AS FOLLOWS: PART OF BLOCK 3 IN FRACTIONAL SECTION 15 ADDITION TO CHICAGO IN SECTION 15, TOWNSHIP 39 NORTH, RANGE 14 EAST OF THE THIRD PRINCIPAL MERIDIAN, DESCRIBED AS FOLLOWS: BEGINNING AT THE INTERSECTION OF THE SOUTH LINE OF EAST MONROE STREET WITH THE PRESENT EAST LINE OF SOUTH STATE STREET (BEING A LINE 27 FEET EAST OF AND PARALLEL WITH THE WEST LINE OF SAID BLOCK 3); RUNNING THENCE WITH SAID EAST LINE OF SOUTH STATE STREET, SOUTH 00°04'03" WEST, 254 FEET 5- 7/16 INCHES, TO A POINT 210 FEET 3 INCHES NORTH OF THE NORTH FACE OF THE REPUBLIC BUILDING, SAID POINT BEING 144.75 FEET NORTH OF THE SOUTH LINE OF LOT 10 IN BLOCK 3 AS MEASURED ON THE WEST LINE OF PREMISES IN QUESTION; THENCE NORTH 89°32'49" EAST ALONG AN ESTABLISHED BY AGREEMENT BETWEEN BERTHA HONORE' PALMER AND ANDREA C. HONORE', TRUSTEES OF THE ESTATE OF POTTER PALMER' DECEASED, ETHELBERT W. PEEK, LOUIS FRAZIN AND ABRAHAM M. OPENHEIM, DATED JANUARY 23, 1907, RECORDED IN THE RECORDER'S OFFICE IN COOK COUNTY, ILLINOIS, IN BOOK 19104, PAGE 86 AS DOCUMENT 8030240, SAID LINE INTERSECTING THE WEST LINE OF THE 12 FOOT ALLEY RUNNING NORTH AND SOUTH THROUGH THE SOUTH PART OF SAID BLOCK 3 AT A POINT 144.52 FEET NORTH OF THE SOUTH LINE OF LOT 10 IN BLOCK 3, 159 FEET 10 ½ INCHES MORE OR LESS, TO A POINT 6 FEET EAST OF THE WEST LINE OF LOT 8 IN SAID BLOCK 3 AND IN THE EAST LINE OF THE 12 FOOT ALLEY RUNNING NORTH AND SOUTH THROUGH THE SOUTH PART OF SAID BLOCK 3; THENCE SOUTH 00°01'23" WEST WITH THE EAST LINE OF SAID ALLEY, 9 FEET 8-7/8 INCHES TO A POINT 22 FEET 3-5/8 INCHES SOUTH OF THE NORTH LINE OF SAID LOT 8; THENCE NORTH 89°35'37" EAST PARALLEL WITH AND 22 FEET 3-5/8 INCHES SOUTH OF THE NORTH LINE OF SAID LOT 8, BEING THE NORTH LINE OF AN 18 FOOT ALLEY, 174 FEET 10-5/8 INCHES TO THE PRESENT WEST LINE OF SOUTH WABASH AVENUE; THENCE NORTH 00°00'27" EAST WITH SAID WEST LINE OF SOUTH WABASH AVENUE, 163.04 FEET; THENCE NORTH 89°59'33" WEST, 85.20 FEET; THENCE NORTH 00°00'27" EAST, 100.12 FEET TO THE PRESENT SOUTH LINE OF EAST MONROE STREET; THENCE SOUTH 89°42'31" WEST WITH SAID SOUTH LINE 249.17 FEET TO THE PLACE OF BEGINNING OF SAID TRACT; SAID PARCEL THAT LIES WITHIN SAID TRACT, LYING ABOVE THE HORIZONTAL PLANE HAVING AN ELEVATION OF 14.68 FEET AND BELOW THE HORIZONTAL PLANE HAVING AN ELEVATION OF 26.12 FEET CHICAGO CITY DATUM, THE HORIZONTAL BOUNDARY OF SAID PARCEL PROJECTED VERTICALLY, DESCRIBED AS FOLLOWS: COMMENCING AT THE SOUTHEAST CORNER OF SAID TRACT, THENCE NORTH 00°00'27" EAST ALONG THE EAST LINE OF SAID TRACT, 152.35 FEET; TO THE POINT OF BEGINNING; THENCE NORTH 89°55'53" WEST, 9.33 FEET; THENCE SOUTH 00°04'07" WEST, 3.00 FEET; THENCE NORTH 89°55'53" WEST, 8.57 FEET; THENCE SOUTH 00°00'27" WEST, 7.94 FEET; THENCE NORTH 89°59'33" WEST, 19.24 FEET; THENCE NORTH 00°00'27" EAST, 21.61



# UNOFFICIAL COPY

FEET; THENCE SOUTH 89°59'33" EAST, 37.14 FEET TO THE EAST LINE OF SAID TRACT; THENCE SOUTH 00°00'27" WEST ALONG SAID EAST LINE OF SAID TRACT, 10.69 FEET TO THE POINT OF BEGINNING, IN COOK, COUNTY, ILLINOIS.

LOBBY LEVEL

HOTEL PARCEL R

UPPER LIMIT 32.40 FEET LOWER LIMIT 26.12 FEET

THAT PART OF A TRACT HEREINAFTER REFERRED TO AS THE PARCEL, SAID TRACT DESCRIBED AS FOLLOWS: PART OF BLOCK 3 IN FRACTIONAL SECTION 15 ADDITION TO CHICAGO IN SECTION 15, TOWNSHIP 39 NORTH, RANGE 14 EAST OF THE THIRD PRINCIPAL MERIDIAN, DESCRIBED AS FOLLOWS: BEGINNING AT THE INTERSECTION OF THE SOUTH LINE OF EAST MONROE STREET WITH THE PRESENT EAST LINE OF SOUTH STATE STREET (BEING A LINE 27 FEET EAST OF AND PARALLEL WITH THE WEST LINE OF SAID BLOCK 3); RUNNING THENCE WITH SAID EAST LINE OF SOUTH STATE STREET, SOUTH 00°04'03" WEST, 254 FEET 5- 7/16 INCHES, TO A POINT 210 FEET 3 INCHES NORTH OF THE NORTH FACE OF THE REPUBLIC BUILDING, SAID POINT BEING 144.75 FEET NORTH OF THE SOUTH LINE OF LOT 10 IN BLOCK 3 AS MEASURED ON THE WEST LINE OF PREMISES IN QUESTION; THENCE NORTH 89°32'49" EAST ALONG AN ESTABLISHED BY AGREEMENT BETWEEN BERTHA HONORE' PALMER AND ANDREA C. HONORE', TRUSTEES OF THE ESTATE OF POTTER PALMER' DECEASED, ETHELBERT W. PEEK, LOUIS FRAZIN AND ABRAHAM M. OPENHEIM, DATED JANUARY 23, 1907, RECORDED IN THE RECORDER'S OFFICE IN COOK COUNTY, ILLINOIS, IN BOOK 19104, PAGE 86 AS DOCUMENT 8030340, SAID LINE INTERSECTING THE WEST LINE OF THE 12 FOOT ALLEY RUNNING NORTH AND SOUTH THROUGH THE SOUTH PART OF SAID BLOCK 3 AT A POINT 144.52 FEET NORTH OF THE SOUTH LINE OF LOT 10 IN BLOCK 3, 159 FEET 10 ½ INCHES MORE OR LESS, TO A POINT 6 FEET EAST OF THE WEST LINE OF LOT 8 IN SAID BLOCK 3 AND IN THE EAST LINE OF THE 12 FOOT ALLEY RUNNING NORTH AND SOUTH THROUGH THE SOUTH PART OF SAID BLOCK 3; THENCE SOUTH 00°01'23" WEST WITH THE EAST LINE OF SAID ALLEY, 9 FEET 8-7/8 INCHES TO A POINT 22 FEET 3-5/8 INCHES SOUTH OF THE NORTH LINE OF SAID LOT 8; THENCE NORTH 89°35'37" EAST PARALLEL WITH AND 22 FEET 3-5/8 INCHES SOUTH OF THE NORTH LINE OF SAID LOT 8, BEING THE NORTH LINE OF AN 18 FOOT ALLEY, 174 FEET 10-5/8 INCHES TO THE PRESENT WEST LINE OF SOUTH WABASH AVENUE; THENCE NORTH 00°00'27" EAST WITH SAID WEST LINE OF SOUTH WABASH AVENUE, 163.04 FEET; THENCE NORTH 89°59'33" WEST, 85.20 FEET; THENCE NORTH 00°00'27" EAST, 100.12 FEET TO THE PRESENT SOUTH LINE OF EAST MONROE STREET; THENCE SOUTH 89°42'31" WEST WITH SAID SOUTH LINE, 249.17 FEET TO THE PLACE OF BEGINNING OF SAID TRACT; SAID PARCEL THAT LIES WITHIN SAID TRACT, LYING ABOVE THE HORIZONTAL PLANE HAVING AN ELEVATION OF 26.12 FEET AND BELOW THE HORIZONTAL PLANE HAVING AN ELEVATION OF 32.40 FEET CHICAGO CITY DATUM AND LYING WITHIN THE HORIZONTAL BOUNDARY OF SAID PARCEL

# UNOFFICIAL COPY

PROJECTED VERTICALLY, DESCRIBED AS FOLLOWS: BEGINNING AT THE SOUTHWEST CORNER OF SAID TRACT, THENCE NORTH 00°04'03" EAST ALONG THE WEST LINE OF SAID TRACT, 18.59 FEET; THENCE SOUTH 89°55'57" EAST, 30.54 FEET; THENCE SOUTH 00°04'03" WEST, 18.31 FEET TO THE NORTHERN MOST SOUTH LINE OF SAID TRACT; THENCE SOUTH 89°32'49" WEST ALONG THE NORTHERN MOST SOUTH LINE OF SAID TRACT, 30.54 FEET TO THE POINT OF BEGINNING, IN COOK, COUNTY, ILLINOIS.

LOBBY LEVEL

HOTEL PARCELS

UPPER LIMIT 32.40 LOWER LIMIT 26.12

THAT PART OF A TRACT HEREINAFTER REFERRED TO AS THE PARCEL SAID TRACT DESCRIBED AS FOLLOWS: PART OF BLOCK 3 IN FRACTIONAL SECTION 15 ADDITION TO CHICAGO IN SECTION 15, TOWNSHIP 39 NORTH, RANGE 14 EAST OF THE THIRD PRINCIPAL MERIDIAN, DESCRIBED AS FOLLOWS: BEGINNING AT THE INTERSECTION OF THE SOUTH LINE OF EAST MONROE STREET WITH THE PRESENT EAST LINE OF SOUTH STATE STREET (BEING A LINE 27 FEET EAST OF AND PARALLEL WITH THE WEST LINE OF SAID BLOCK 3); RUNNING THENCE WITH SAID EAST LINE OF SOUTH STATE STREET, SOUTH 00°04'03" WEST, 254 FEET 5- 7/16 INCHES, TO A POINT 210 FEET 3 INCHES NORTH OF THE NORTH FACE OF THE REPUBLIC BUILDING, SAID POINT BEING 144.75 FEET NORTH OF THE SOUTH LINE OF LOT 10 IN BLOCK 3 AS MEASURED ON THE WEST LINE OF PREMISES IN QUESTION; THENCE NORTH 89°32'49" EAST ALONG AN ESTABLISHED BY AGREEMENT BETWEEN BERTHA HONORE' PALMER AND ANDREA C. HONORE', TRUSTEES OF THE ESTATE OF POTTER PALMER' DECEASED, ETHELBERT W. PEEK, LOUIS FRAZIN AND ABRAHAM M. OPENHEIM, DATED JANUARY 23, 1907, RECORDED IN THE RECORDER'S OFFICE IN COOK COUNTY, ILLINOIS, IN BOOK 19104, PAGE 86 AS DOCUMENT 8030340, SAID LINE INTERSECTING THE WEST LINE OF THE 12 FOOT ALLEY RUNNING NORTH AND SOUTH THROUGH THE SOUTH PART OF SAID BLOCK 3 AT A POINT 144.52 FEET NORTH OF THE SOUTH LINE OF LOT 10 IN BLOCK 3, 159 FEET 10 ½ INCHES MORE OR LESS, TO A POINT 6 FEET EAST OF THE WEST LINE OF LOT 8 IN SAID BLOCK 3 AND IN THE EAST LINE OF THE 12 FOOT ALLEY RUNNING NORTH AND SOUTH THROUGH THE SOUTH PART OF SAID BLOCK 3; THENCE SOUTH 00°01'23" WEST WITH THE EAST LINE OF SAID ALLEY, 9 FEET 8-7/8 INCHES TO A POINT 22 FEET 3-5/8 INCHES SOUTH OF THE NORTH LINE OF SAID LOT 8; THENCE NORTH 89°35'37" EAST PARALLEL WITH AND 22 FEET 3-5/8 INCHES SOUTH OF THE NORTH LINE OF SAID LOT 8, BEING THE NORTH LINE OF AN 18 FOOT ALLEY, 174 FEET 10-5/8 INCHES TO THE PRESENT WEST LINE OF SOUTH WABASH AVENUE; THENCE NORTH 00°00'27" EAST WITH SAID WEST LINE OF SOUTH WABASH AVENUE, 163.04 FEET; THENCE NORTH 89°59'33" WEST, 85.20 FEET; THENCE NORTH 00°00'27" EAST, 100.12 FEET TO THE PRESENT SOUTH LINE OF EAST MONROE STREET; THENCE SOUTH 89°42'31" WEST WITH SAID SOUTH LINE 249.17 FEET TO THE PLACE OF BEGINNING OF SAID

# UNOFFICIAL COPY

TRACT; SAID PARCEL THAT LIES WITHIN SAID TRACT, LYING ABOVE THE HORIZONTAL PLANE HAVING AN ELEVATION OF 26.12 FEET AND BELOW THE HORIZONTAL PLANE HAVING AN ELEVATION OF 32.40 FEET CHICAGO CITY DATUM, THE HORIZONTAL BOUNDARY OF SAID PARCEL PROJECTED VERTICALLY, DESCRIBED AS FOLLOWS: COMMENCING AT THE NORTHWEST CORNER OF SAID TRACT, THENCE SOUTH 00°04'03" WEST ALONG THE WEST LINE OF SAID TRACT, 39.65 FEET; TO THE POINT OF BEGINNING; THENCE SOUTH 89°55'57" EAST, 30.52 FEET; THENCE SOUTH 00°04'03" WEST, 16.21 FEET; THENCE NORTH 89°55'57" WEST, 30.52 FEET TO THE WEST LINE OF SAID TRACT; THENCE NORTH 00°04'03" EAST ALONG THE WEST LINE OF SAID TRACT, 16.21 FEET TO THE POINT OF BEGINNING, IN COOK, COUNTY, ILLINOIS.

LOBBY LEVEL

HOTEL PARCEL T

UPPER LIMIT 32.40 FEET LOWER LIMIT 26.12 FEET

THAT PART OF A TRACT HEREAFTER REFERRED TO AS THE PARCEL, SAID TRACT DESCRIBED AS FOLLOWS: PART OF BLOCK 3 IN FRACTIONAL SECTION 15 ADDITION TO CHICAGO IN SECTION 15, TOWNSHIP 39 NORTH, RANGE 14 EAST OF THE THIRD PRINCIPAL MERIDIAN, DESCRIBED AS FOLLOWS: BEGINNING AT THE INTERSECTION OF THE SOUTH LINE OF EAST MONROE STREET WITH THE PRESENT EAST LINE OF SOUTH STATE STREET (BEING A LINE 27 FEET EAST OF AND PARALLEL WITH THE WEST LINE OF SAID BLOCK 3); RUNNING THENCE WITH SAID EAST LINE OF SOUTH STATE STREET, SOUTH 00°04'03" WEST, 254 FEET 5- 7/16 INCHES, TO A POINT 210 FEET 3 INCHES NORTH OF THE NORTH FACE OF THE REPUBLIC BUILDING, SAID POINT BEING 144.75 FEET NORTH OF THE SOUTH LINE OF LOT 10 IN BLOCK 3 AS MEASURED ON THE WEST LINE OF PREMISES IN QUESTION; THENCE NORTH 89°32'49" EAST ALONG AN ESTABLISHED BY AGREEMENT BETWEEN BERTHA HONORE' PALMER AND ANDEA C. HONORE', TRUSTEES OF THE ESTATE OF POTTER PALMER' DECEASED, ETHELBERT W. PEEK, LOUIS FRAZIN AND ABRAHAM M. OPENHEIM, DATED JANUARY 23, 1907, RECORDED IN THE RECORDER'S OFFICE IN COOK COUNTY, ILLINOIS, IN BOOK 19104, PAGE 86 AS DOCUMENT 8030340, SAID LINE INTERSECTING THE WEST LINE OF THE 12 FOOT ALLEY RUNNING NORTH AND SOUTH THROUGH THE SOUTH PART OF SAID BLOCK 3 AT A POINT 144.52 FEET NORTH OF THE SOUTH LINE OF LOT 10 IN BLOCK 3, 159 FEET 10 ½ INCHES MORE OR LESS, TO A POINT 6 FEET EAST OF THE WEST LINE OF LOT 8 IN SAID BLOCK 3 AND IN THE EAST LINE OF THE 12 FOOT ALLEY RUNNING NORTH AND SOUTH THROUGH THE SOUTH PART OF SAID BLOCK 3; THENCE SOUTH 00°01'23" WEST WITH THE EAST LINE OF SAID ALLEY, 9 FEET 8-7/8 INCHES TO A POINT 22 FEET 3-5/8 INCHES SOUTH OF THE NORTH LINE OF SAID LOT 8; THENCE NORTH 89°35'37" EAST PARALLEL WITH AND 22 FEET 3-5/8 INCHES SOUTH OF THE NORTH LINE OF SAID LOT 8, BEING THE NORTH LINE OF AN 18 FOOT ALLEY, 174 FEET 10-5/8 INCHES TO THE PRESENT WEST LINE OF SOUTH WABASH AVENUE; THENCE NORTH 00°00'27" EAST WITH

# UNOFFICIAL COPY

SAID WEST LINE OF SOUTH WABASH AVENUE, 163.04 FEET; THENCE NORTH 89°59'33" WEST, 85.20 FEET; THENCE NORTH 00°00'27" EAST, 100.12 FEET TO THE PRESENT SOUTH LINE OF EAST MONROE STREET; THENCE SOUTH 89°42'31" WEST WITH SAID SOUTH LINE, 249.17 FEET TO THE PLACE OF BEGINNING OF SAID TRACT; SAID PARCEL THAT LIES WITHIN SAID TRACT, LYING ABOVE THE HORIZONTAL PLANE HAVING AN ELEVATION OF 26.12 FEET AND BELOW THE HORIZONTAL PLANE HAVING AN ELEVATION OF 32.40 FEET CHICAGO CITY DATUM AND LYING WITHIN THE HORIZONTAL BOUNDARY OF SAID PARCEL PROJECTED VERTICALLY, DESCRIBED AS FOLLOWS: COMMENCING AT THE SOUTHWEST CORNER OF SAID TRACT, THENCE NORTH 00°04'03" EAST ALONG THE WEST LINE OF SAID TRACT, 55.86 FEET TO THE POINT OF BEGINNING; THENCE NORTH 00°04'03" EAST, 20.71 FEET; THENCE SOUTH 89°55'57" EAST, 76.80 FEET; THENCE NORTH 00°04'03" EAST, 8.92 FEET; THENCE SOUTH 89°55'57" EAST, 25.66 FEET; THENCE NORTH 00°00'00" EAST, 31.10 FEET; THENCE NORTH 89°55'57" WEST, 1.67 FEET; THENCE NORTH 00°04'03" EAST, 18.17 FEET; THENCE SOUTH 90°00'00" WEST, 5.31 FEET; THENCE NORTH 00°04'03" EAST, 41.20 FEET; THENCE NORTH 90°00'00" EAST, 5.59 FEET; THENCE NORTH 00°00'00" EAST, 33.80 FEET; THENCE NORTH 90°00'00" EAST, 9.15 FEET; THENCE SOUTH 00°00'00" WEST, 11.43 FEET; THENCE SOUTH 89°55'53" EAST, 42.23 FEET; THENCE NORTH 00°04'07" EAST, 57.12 FEET TO THE NORTH LINE OF SAID TRACT; THENCE NORTH 89°42'31" EAST ALONG SAID NORTH LINE OF SAID TRACT, 53.86 FEET; THENCE SOUTH 00°04'07" WEST, 57.46 FEET; THENCE SOUTH 89°55'53" EAST, 42.98 FEET; THENCE SOUTH 00°00'27" WEST, 42.39 FEET; THENCE SOUTH 89°59'33" EAST, 85.20 FEET TO THE EAST LINE OF SAID TRACT; THENCE SOUTH 00°00'27" WEST ALONG SAID EAST LINE OF SAID TRACT, 26.00 FEET; THENCE NORTH 89°59'33" WEST, 37.25 FEET; THENCE SOUTH 00°00'27" WEST, 53.67 FEET; THENCE SOUTH 89°53'12" EAST, 37.25 FEET TO THE EAST LINE OF SAID TRACT; THENCE SOUTH 00°00'27" WEST ALONG SAID EAST LINE OF SAID TRACT, 20.50 FEET; THENCE NORTH 89°53'12" WEST, 37.25 FEET; THENCE SOUTH 00°00'27" WEST, 63.14 FEET TO THE SOUTHERN MOST SOUTH LINE OF SAID TRACT; THENCE SOUTH 89°35'37" WEST ALONG THE SOUTHERN MOST SOUTH LINE OF SAID TRACT, 137.56 FEET; THENCE NORTH 00°01'23" EAST, 9.90 FEET; THENCE SOUTH 89°32'49" WEST, 80.70 FEET; THENCE NORTH 00°04'03" EAST, 36.01 FEET; THENCE NORTH 89°55'57" WEST, 11.63 FEET; THENCE NORTH 00°04'03" EAST, 19.13 FEET; THENCE NORTH 89°55'57" WEST, 67.50 FEET TO THE INTERSECTION WITH THE WEST LINE OF SAID TRACT ALSO BEING THE POINT OF BEGINNING, (EXCEPT THAT PART DESCRIBED AS FOLLOWS; COMMENCING AT THE SOUTHWEST CORNER OF SAID TRACT, THENCE NORTH 89° 32' 49" EAST ALONG THE NORTHERN MOST SOUTH LINE OF SAID TRACT 111.86 FEET; THENCE NORTH 00° 00' 00" EAST 18.70 FEET TO THE POINT OF BEGINNING; THENCE NORTH 00°00'00" EAST, 3.49 FEET; THENCE NORTH 90°00'00" EAST, 5.40 FEET; THENCE SOUTH 00°00'00" EAST, 3.49 FEET; THENCE NORTH 90°00'00" WEST, 5.40 FEET TO THE POINT OF BEGINNING;

ALSO EXCEPT THEREFROM THAT PART DESCRIBED AS FOLLOWS; COMMENCING AT THE SOUTHWEST CORNER OF SAID TRACT, THENCE NORTH 89° 32' 49" EAST ALONG THE NORTHERN MOST SOUTH LINE OF SAID TRACT 90.97 FEET; THENCE

# UNOFFICIAL COPY

NORTH 00° 00' 00" EAST 18.37 FEET TO THE POINT OF BEGINNING; THENCE NORTH 00°00'00" WEST, 1.90 FEET; THENCE NORTH 90°00'00" EAST, 3.85 FEET; THENCE SOUTH 00°00'00" EAST, 1.90 FEET; THENCE NORTH 90°00'00" WEST, 3.85 FEET TO THE POINT OF BEGINNING), IN COOK, COUNTY, ILLINOIS.

LOBBY LEVEL

HOTEL PARCEL U

UPPER LIMIT 32.40 LOWER LIMIT 26.12

THAT PART OF A TRACT HEREINAFTER REFERRED TO AS THE PARCEL SAID TRACT DESCRIBED AS FOLLOWS: PART OF BLOCK 3 IN FRACTIONAL SECTION 15 ADDITION TO CHICAGO IN SECTION 15, TOWNSHIP 39 NORTH, RANGE 14 EAST OF THE THIRD PRINCIPAL MERIDIAN, DESCRIBED AS FOLLOWS: BEGINNING AT THE INTERSECTION OF THE SOUTH LINE OF EAST MONROE STREET WITH THE PRESENT EAST LINE OF SOUTH STATE STREET (BEING A LINE 27 FEET EAST OF AND PARALLEL WITH THE WEST LINE OF SAID BLOCK 3); RUNNING THENCE WITH SAID EAST LINE OF SOUTH STATE STREET, SOUTH 00°04'03" WEST, 254 FEET 5- 7/16 INCHES, TO A POINT 210 FEET 3 INCHES NORTH OF THE NORTH FACE OF THE REPUBLIC BUILDING, SAID POINT BEING 144.75 FEET NORTH OF THE SOUTH LINE OF LOT 10 IN BLOCK 3 AS MEASURED ON THE WEST LINE OF PREMISES IN QUESTION; THENCE NORTH 89°32'49" EAST ALONG AN ESTABLISHED BY AGREEMENT BETWEEN BERTHA HONORÉ PALMER AND ANDREA C. HONORÉ, TRUSTEES OF THE ESTATE OF POTTER PALMER, DECEASED, ETHELBERT W. PEEK, LOUIS FRAZIN AND ABRAHAM M. OPENHEIM, DATED JANUARY 23, 1907, RECORDED IN THE RECORDER'S OFFICE IN COOK COUNTY, ILLINOIS, IN BOOK 19104, PAGE 86 AS DOCUMENT 8030340, SAID LINE INTERSECTING THE WEST LINE OF THE 12 FOOT ALLEY RUNNING NORTH AND SOUTH THROUGH THE SOUTH PART OF SAID BLOCK 3 AT A POINT 144.52 FEET NORTH OF THE SOUTH LINE OF LOT 10 IN BLOCK 3, 159 FEET 10 ½ INCHES MORE OR LESS, TO A POINT 6 FEET EAST OF THE WEST LINE OF LOT 8 IN SAID BLOCK 3 AND IN THE EAST LINE OF THE 12 FOOT ALLEY RUNNING NORTH AND SOUTH THROUGH THE SOUTH PART OF SAID BLOCK 3; THENCE SOUTH 00°01'23" WEST WITH THE EAST LINE OF SAID ALLEY, 9 FEET 8-7/8 INCHES TO A POINT 22 FEET 3-5/8 INCHES SOUTH OF THE NORTH LINE OF SAID LOT 8; THENCE NORTH 89°35'37" EAST PARALLEL WITH AND 22 FEET 3-5/8 INCHES SOUTH OF THE NORTH LINE OF SAID LOT 8, BEING THE NORTH LINE OF AN 18 FOOT ALLEY, 174 FEET 10-5/8 INCHES TO THE PRESENT WEST LINE OF SOUTH WABASH AVENUE; THENCE NORTH 00°00'27" EAST WITH SAID WEST LINE OF SOUTH WABASH AVENUE, 163.04 FEET; THENCE NORTH 89°59'33" WEST, 85.20 FEET; THENCE NORTH 00°00'27" EAST, 100.12 FEET TO THE PRESENT SOUTH LINE OF EAST MONROE STREET; THENCE SOUTH 89°42'31" WEST WITH SAID SOUTH LINE 249.17 FEET TO THE PLACE OF BEGINNING OF SAID TRACT; SAID PARCEL THAT LIES WITHIN SAID TRACT, LYING ABOVE THE HORIZONTAL PLANE HAVING AN ELEVATION OF 26.12 FEET AND BELOW THE HORIZONTAL PLANE HAVING AN ELEVATION OF 32.40 FEET CHICAGO CITY

# UNOFFICIAL COPY

DATUM, THE HORIZONTAL BOUNDARY OF SAID PARCEL PROJECTED VERTICALLY, DESCRIBED AS FOLLOWS: COMMENCING AT THE NORTHWEST CORNER OF SAID TRACT, THENCE NORTH 89°42'31" EAST ALONG THE NORTH LINE OF SAID TRACT, 239.92 FEET TO THE POINT OF BEGINNING, THENCE CONTINUING ALONG SAID NORTH LINE NORTH 89°42'31" EAST, 9.25 FEET; THENCE SOUTH 00°00'27" WEST, 32.00 FEET; THENCE SOUTH 89°42'31" WEST, 9.25 FEET; THENCE NORTH 00°00'27" EAST, 32.00 FEET TO THE INTERSECTION WITH THE NORTH LINE OF SAID TRACT TO THE POINT OF BEGINNING, IN COOK, COUNTY, ILLINOIS.

LOBBY LEVEL

HOTEL PARCEL V

UPPER LIMIT 33.65 FEET LOWER LIMIT 32.40 FEET

THAT PART OF A TRACT HEREINAFTER REFERRED TO AS THE PARCEL, SAID TRACT DESCRIBED AS FOLLOWS: PART OF BLOCK 3 IN FRACTIONAL SECTION 15 ADDITION TO CHICAGO IN SECTION 15, TOWNSHIP 39 NORTH, RANGE 14 EAST OF THE THIRD PRINCIPAL MERIDIAN, DESCRIBED AS FOLLOWS: BEGINNING AT THE INTERSECTION OF THE SOUTH LINE OF EAST MONROE STREET WITH THE PRESENT EAST LINE OF SOUTH STATE STREET (BEING A LINE 27 FEET EAST OF AND PARALLEL WITH THE WEST LINE OF SAID BLOCK 3); RUNNING THENCE WITH SAID EAST LINE OF SOUTH STATE STREET, SOUTH 00°04'03" WEST, 254 FEET 5- 7/16 INCHES, TO A POINT 210 FEET 3 INCHES NORTH OF THE NORTH FACE OF THE REPUBLIC BUILDING, SAID POINT BEING 144.75 FEET NORTH OF THE SOUTH LINE OF LOT 10 IN BLOCK 3 AS MEASURED ON THE WEST LINE OF PREMISES IN QUESTION; THENCE NORTH 89°32'49" EAST ALONG AN ESTABLISHED BY AGREEMENT BETWEEN BERTHA HONORE' PALMER AND ANDREA C. HONORE', TRUSTEES OF THE ESTATE OF POTTER PALMER' DECEASED, ETHELBERT W. PEEK, LOUIS FRAZIN AND ABRAHAM M. OPENHEIM, DATED JANUARY 23, 1907, RECORDED IN THE RECORDER'S OFFICE IN COOK COUNTY, ILLINOIS, IN BOOK 19104, PAGE 86 AS DOCUMENT 8030340, SAID LINE INTERSECTING THE WEST LINE OF THE 12 FOOT ALLEY RUNNING NORTH AND SOUTH THROUGH THE SOUTH PART OF SAID BLOCK 3 AT A POINT 144.52 FEET NORTH OF THE SOUTH LINE OF LOT 10 IN BLOCK 3, 159 FEET 10 ½ INCHES MORE OR LESS, TO A POINT 6 FEET EAST OF THE WEST LINE OF LOT 8 IN SAID BLOCK 3 AND IN THE EAST LINE OF THE 12 FOOT ALLEY RUNNING NORTH AND SOUTH THROUGH THE SOUTH PART OF SAID BLOCK 3; THENCE SOUTH 00°01'23" WEST WITH THE EAST LINE OF SAID ALLEY, 9 FEET 8-7/8 INCHES TO A POINT 22 FEET 3-5/8 INCHES SOUTH OF THE NORTH LINE OF SAID LOT 8; THENCE NORTH 89°35'37" EAST PARALLEL WITH AND 22 FEET 3-5/8 INCHES SOUTH OF THE NORTH LINE OF SAID LOT 8, BEING THE NORTH LINE OF AN 18 FOOT ALLEY, 174 FEET 10-5/8 INCHES TO THE PRESENT WEST LINE OF SOUTH WABASH AVENUE; THENCE NORTH 00°00'27" EAST WITH SAID WEST LINE OF SOUTH WABASH AVENUE, 163.04 FEET; THENCE NORTH 89°59'33" WEST, 85.20 FEET; THENCE NORTH 00°00'27" EAST, 100.12 FEET TO THE

# UNOFFICIAL COPY

PRESENT SOUTH LINE OF EAST MONROE STREET; THENCE SOUTH 89°42'31" WEST WITH SAID SOUTH LINE, 249.17 FEET TO THE PLACE OF BEGINNING OF SAID TRACT; SAID PARCEL THAT LIES WITHIN SAID TRACT, LYING ABOVE THE HORIZONTAL PLANE HAVING AN ELEVATION OF 32.40 FEET AND BELOW THE HORIZONTAL PLANE HAVING AN ELEVATION OF 33.66 FEET CHICAGO CITY DATUM AND LYING WITHIN THE HORIZONTAL BOUNDARY OF SAID PARCEL PROJECTED VERTICALLY, DESCRIBED AS FOLLOWS: BEGINNING AT THE SOUTHWEST CORNER OF SAID TRACT, THENCE NORTH 00°04'03" EAST ALONG THE WEST LINE OF SAID TRACT, 18.59 FEET; THENCE SOUTH 89°55'57" EAST, 30.54 FEET; THENCE SOUTH 00°04'03" WEST, 18.31 FEET TO THE NORTHERN MOST SOUTH LINE OF SAID TRACT; THENCE SOUTH 89°32'49" WEST ALONG THE NORTHERN MOST SOUTH LINE OF SAID TRACT, 30.54 FEET TO THE POINT OF BEGINNING, IN COOK, COUNTY, ILLINOIS.

LOBBY LEVEL

HOTEL PARCEL W

UPPER LIMIT 33.66 LOWER LIMIT 32.40

THAT PART OF A TRACT HEREINAFTER REFERRED TO AS THE PARCEL SAID TRACT DESCRIBED AS FOLLOWS: PART OF BLOCK 3 IN FRACTIONAL SECTION 15 ADDITION TO CHICAGO IN SECTION 15, TOWNSHIP 39 NORTH, RANGE 14 EAST OF THE THIRD PRINCIPAL MERIDIAN, DESCRIBED AS FOLLOWS: BEGINNING AT THE INTERSECTION OF THE SOUTH LINE OF EAST MONROE STREET WITH THE PRESENT EAST LINE OF SOUTH STATE STREET (BEING A LINE 27 FEET EAST OF AND PARALLEL WITH THE WEST LINE OF SAID BLOCK 3); RUNNING THENCE WITH SAID EAST LINE OF SOUTH STATE STREET, SOUTH 00°04'03" WEST, 254 FEET 5-7/16 INCHES, TO A POINT 210 FEET 3 INCHES NORTH OF THE NORTH FACE OF THE REPUBLIC BUILDING, SAID POINT BEING 144.75 FEET NORTH OF THE SOUTH LINE OF LOT 10 IN BLOCK 3 AS MEASURED ON THE WEST LINE OF PREMISES IN QUESTION; THENCE NORTH 89°32'49" EAST ALONG AN ESTABLISHED BY AGREEMENT BETWEEN BERTHA HONORE' PALMER AND ANDREA C. HONORE', TRUSTEES OF THE ESTATE OF POTTER PALMER' DECEASED, ETHEL P. W. PEEK, LOUIS FRAZIN AND ABRAHAM M. OPENHEIM, DATED JANUARY 23, 1907, RECORDED IN THE RECORDER'S OFFICE IN COOK COUNTY, ILLINOIS, IN BOOK 19104, PAGE 86 AS DOCUMENT 8030340, SAID LINE INTERSECTING THE WEST LINE OF THE 12 FOOT ALLEY RUNNING NORTH AND SOUTH THROUGH THE SOUTH PART OF SAID BLOCK 3 AT A POINT 144.52 FEET NORTH OF THE SOUTH LINE OF LOT 10 IN BLOCK 3, 159 FEET 10 ½ INCHES MORE OR LESS, TO A POINT 6 FEET EAST OF THE WEST LINE OF LOT 8 IN SAID BLOCK 3 AND IN THE EAST LINE OF THE 12 FOOT ALLEY RUNNING NORTH AND SOUTH THROUGH THE SOUTH PART OF SAID BLOCK 3; THENCE SOUTH 00°01'23" WEST WITH THE EAST LINE OF SAID ALLEY, 9 FEET 8-7/8 INCHES TO A POINT 22 FEET 3-5/8 INCHES SOUTH OF THE NORTH LINE OF SAID LOT 8; THENCE NORTH 89°35'37" EAST PARALLEL WITH AND 22 FEET 3-5/8 INCHES SOUTH OF THE NORTH LINE OF SAID LOT 8, BEING THE

# UNOFFICIAL COPY

NORTH LINE OF AN 18 FOOT ALLEY, 174 FEET 10-5/8 INCHES TO THE PRESENT WEST LINE OF SOUTH WABASH AVENUE; THENCE NORTH 00°00'27" EAST WITH SAID WEST LINE OF SOUTH WABASH AVENUE, 163.04 FEET; THENCE NORTH 89°59'33" WEST, 85.20 FEET; THENCE NORTH 00°00'27" EAST, 100.12 FEET TO THE PRESENT SOUTH LINE OF EAST MONROE STREET; THENCE SOUTH 89°42'31" WEST WITH SAID SOUTH LINE 249.17 FEET TO THE PLACE OF BEGINNING OF SAID TRACT; SAID PARCEL THAT LIES WITHIN SAID TRACT, LYING ABOVE THE HORIZONTAL PLANE HAVING AN ELEVATION OF 32.40 FEET AND BELOW THE HORIZONTAL PLANE HAVING AN ELEVATION OF 33.66 FEET CHICAGO CITY DATUM, THE HORIZONTAL BOUNDARY OF SAID PARCEL PROJECTED VERTICALLY, DESCRIBED AS FOLLOWS: COMMENCING AT THE NORTHWEST CORNER OF SAID TRACT, THENCE SOUTH 00°04'03" WEST ALONG THE WEST LINE OF SAID TRACT, 39.65 FEET; TO THE POINT OF BEGINNING; THENCE SOUTH 89°55'57" EAST, 30.52 FEET; THENCE SOUTH 00°04'03" WEST, 16.21 FEET; THENCE NORTH 89°55'57" WEST, 30.52 FEET TO THE WEST LINE OF SAID TRACT; THENCE NORTH 00°04'03" EAST ALONG THE WEST LINE OF SAID TRACT, 16.21 FEET TO THE POINT OF BEGINNING, IN COOK, COUNTY, ILLINOIS.

LOBBY LEVEL

HOTEL PARCEL X

UPPER LIMIT 33.66 FEET LOWER LIMIT 32.40 FEET

THAT PART OF A TRACT HEREINAFTER REFERRED TO AS THE PARCEL, SAID TRACT DESCRIBED AS FOLLOWS: PART OF BLOCK 3 IN FRACTIONAL SECTION 15 ADDITION TO CHICAGO IN SECTION 15, TOWNSHIP 39 NORTH, RANGE 14 EAST OF THE THIRD PRINCIPAL MERIDIAN, DESCRIBED AS FOLLOWS: BEGINNING AT THE INTERSECTION OF THE SOUTH LINE OF EAST MONROE STREET WITH THE PRESENT EAST LINE OF SOUTH STATE STREET (BEING A LINE 27 FEET EAST OF AND PARALLEL WITH THE WEST LINE OF SAID BLOCK 3); RUNNING THENCE WITH SAID EAST LINE OF SOUTH STATE STREET, SOUTH 00°04'03" WEST, 254 FEET 5- 7/16 INCHES, TO A POINT 210 FEET 3 INCHES NORTH OF THE NORTH FACE OF THE REPUBLIC BUILDING, SAID POINT BEING 144.75 FEET NORTH OF THE SOUTH LINE OF LOT 10 IN BLOCK 3 AS MEASURED ON THE WEST LINE OF PREMISES IN QUESTION; THENCE NORTH 89°32'49" EAST ALONG AN ESTABLISHED BY AGREEMENT BETWEEN BERTHA HONORE PALMER AND ANDREA C. HONORE', TRUSTEES OF THE ESTATE OF POTTER PALMER' DECEASED, ETHELBERT W. PEEK, LOUIS FRAZIN AND ABRAHAM M. OPENHEIM, DATED JANUARY 23, 1907, RECORDED IN THE RECORDER'S OFFICE IN COOK COUNTY, ILLINOIS, IN BOOK 19104, PAGE 86 AS DOCUMENT 8030340, SAID LINE INTERSECTING THE WEST LINE OF THE 12 FOOT ALLEY RUNNING NORTH AND SOUTH THROUGH THE SOUTH PART OF SAID BLOCK 3 AT A POINT 144.52 FEET NORTH OF THE SOUTH LINE OF LOT 10 IN BLOCK 3, 159 FEET 10 ½ INCHES MORE OR LESS, TO A POINT 6 FEET EAST OF THE WEST LINE OF LOT 8 IN SAID BLOCK 3 AND IN THE EAST LINE OF THE 12 FOOT ALLEY RUNNING NORTH AND SOUTH THROUGH THE SOUTH PART



# UNOFFICIAL COPY

OF SAID BLOCK 3; THENCE SOUTH 00°01'23" WEST WITH THE EAST LINE OF SAID ALLEY, 9 FEET 8-7/8 INCHES TO A POINT 22 FEET 3-5/8 INCHES SOUTH OF THE NORTH LINE OF SAID LOT 8; THENCE NORTH 89°35'37" EAST PARALLEL WITH AND 22 FEET 3-5/8 INCHES SOUTH OF THE NORTH LINE OF SAID LOT 8, BEING THE NORTH LINE OF AN 18 FOOT ALLEY, 174 FEET 10-5/8 INCHES TO THE PRESENT WEST LINE OF SOUTH WABASH AVENUE; THENCE NORTH 00°00'27" EAST WITH SAID WEST LINE OF SOUTH WABASH AVENUE, 163.04 FEET; THENCE NORTH 89°59'33" WEST, 85.20 FEET; THENCE NORTH 00°00'27" EAST, 100.12 FEET TO THE PRESENT SOUTH LINE OF EAST MONROE STREET; THENCE SOUTH 89°42'31" WEST WITH SAID SOUTH LINE, 249.17 FEET TO THE PLACE OF BEGINNING OF SAID TRACT; SAID PARCEL THAT LIES WITHIN SAID TRACT, LYING ABOVE THE HORIZONTAL PLANE HAVING AN ELEVATION OF 32.40 FEET AND BELOW THE HORIZONTAL PLANE HAVING AN ELEVATION OF 33.66 FEET CHICAGO CITY DATUM AND LYING WITHIN THE HORIZONTAL BOUNDARY OF SAID PARCEL PROJECTED VERTICALLY, DESCRIBED AS FOLLOWS: COMMENCING AT THE SOUTHWEST CORNER OF SAID TRACT, THENCE NORTH 00°04'03" EAST ALONG THE WEST LINE OF SAID TRACT, 55.86 FEET TO THE POINT OF BEGINNING; THENCE CONTINUING ALONG SAID WEST LINE NORTH 00°04'03" EAST, 20.71 FEET; THENCE SOUTH 89°55'57" EAST, 16.80 FEET; THENCE NORTH 00°04'03" EAST, 8.92 FEET; THENCE SOUTH 89°55'57" EAST, 25.66 FEET; THENCE NORTH 00°00'00" EAST, 31.10 FEET; THENCE NORTH 89°55'57" WEST, 1.67 FEET; THENCE NORTH 00°04'03" EAST, 18.17 FEET; THENCE SOUTH 90°00'00" WEST, 5.31 FEET; THENCE NORTH 00°04'03" EAST, 41.20 FEET; THENCE SOUTH 90°00'00" EAST, 5.59 FEET; THENCE NORTH 00°00'00" EAST, 33.80 FEET; THENCE NORTH 90°00'00" EAST, 9.15 FEET; THENCE NORTH 00°00'00" EAST, 45.43 FEET TO THE NORTH LINE OF SAID TRACT; THENCE NORTH 89°42'31" EAST ALONG SAID NORTH LINE OF SAID TRACT, 139.08 FEET; THENCE SOUTH 00°00'27" WEST, 100.12 FEET; THENCE SOUTH 89°59'33" EAST, 85.20 FEET TO THE EAST LINE OF SAID TRACT; THENCE SOUTH 00°00'27" WEST ALONG SAID EAST LINE OF SAID TRACT, 26.00 FEET; THENCE NORTH 89°59'33" WEST, 37.25 FEET; THENCE SOUTH 00°00'27" WEST, 53.67 FEET; THENCE SOUTH 89°53'12" EAST, 37.25 FEET TO THE EAST LINE OF SAID TRACT; THENCE SOUTH 00°00'27" WEST ALONG SAID EAST LINE OF SAID TRACT, 20.50 FEET; THENCE NORTH 89°53'12" WEST, 37.25 FEET; THENCE SOUTH 00°00'27" WEST, 63.14 FEET TO THE SOUTHERN MOST SOUTH LINE OF SAID TRACT; THENCE SOUTH 89°35'37" WEST ALONG THE SOUTHERN MOST SOUTH LINE OF SAID TRACT, 137.56 FEET; THENCE NORTH 00°01'23" EAST, 9.90 FEET; THENCE SOUTH 89°32'49" WEST, 80.70 FEET; THENCE NORTH 00°04'03" EAST, 36.01 FEET; THENCE NORTH 89°55'57" WEST, 11.63 FEET; THENCE NORTH 00°04'03" EAST, 19.13 FEET; THENCE NORTH 89°55'57" WEST, 67.50 FEET TO THE INTERSECTION WITH THE WEST LINE OF SAID TRACT ALSO BEING THE POINT OF BEGINNING, (EXCEPT THAT PART DESCRIBED AS FOLLOWS; COMMENCING AT THE SOUTHWEST CORNER OF SAID TRACT, THENCE NORTH 89° 32' 49" EAST ALONG THE NORTHERN MOST SOUTH LINE OF SAID TRACT 111.86 FEET; THENCE NORTH 00° 00' 00" EAST 18.70 FEET TO THE POINT OF BEGINNING; THENCE NORTH 00°00'00" EAST, 3.49 FEET; THENCE NORTH 90°00'00" EAST, 5.40 FEET; THENCE SOUTH 00°00'00" EAST, 3.49 FEET; THENCE NORTH 90°00'00" WEST, 5.40 FEET TO THE POINT OF BEGINNING,

# UNOFFICIAL COPY

ALSO EXCEPT THAT PART DESCRIBED AS FOLLOWS; COMMENCING AT THE SOUTHWEST CORNER OF SAID TRACT, THENCE NORTH 89° 32' 49" EAST ALONG THE NORTHERN MOST SOUTH LINE OF SAID TRACT 90.97 FEET; THENCE NORTH 00° 00' 00" EAST 18.37 FEET TO THE POINT OF BEGINNING; THENCE NORTH 00°00'00" WEST, 1.90 FEET; THENCE NORTH 90°00'00" EAST, 3.85 FEET; THENCE SOUTH 00°00'00" EAST, 1.90 FEET; THENCE NORTH 90°00'00" WEST, 3.85 FEET TO THE POINT OF BEGINNING), IN COOK COUNTY, ILLINOIS.

LOBBY LEVEL

HOTEL PARCEL Y

UPPER LIMIT 25.00 FEET LOWER LIMIT 33.66 FEET

THAT PART OF A TRACT HEREINAFTER REFERRED TO AS THE PARCEL, SAID TRACT DESCRIBED AS FOLLOWS: PART OF BLOCK 3 IN FRACTIONAL SECTION 15 ADDITION TO CHICAGO IN SECTION 15, TOWNSHIP 39 NORTH, RANGE 14 EAST OF THE THIRD PRINCIPAL MERIDIAN, DESCRIBED AS FOLLOWS: BEGINNING AT THE INTERSECTION OF THE SOUTH LINE OF EAST MONROE STREET WITH THE PRESENT EAST LINE OF SOUTH STATE STREET (BEING A LINE 27 FEET EAST OF AND PARALLEL WITH THE WEST LINE OF SAID BLOCK 3); RUNNING THENCE WITH SAID EAST LINE OF SOUTH STATE STREET, SOUTH 00°04'03" WEST, 254 FEET 5- 7/16 INCHES, TO A POINT 210 FEET 3 INCHES NORTH OF THE NORTH FACE OF THE REPUBLIC BUILDING, SAID POINT BEING 144.75 FEET NORTH OF THE SOUTH LINE OF LOT 10 IN BLOCK 3 AS MEASURED ON THE WEST LINE OF PREMISES IN QUESTION; THENCE NORTH 89°32'49" EAST ALONG AN ESTABLISHED BY AGREEMENT BETWEEN BERTHA HONORE' PALMER AND ANDREA C. HONORE', TRUSTEES OF THE ESTATE OF POTTER PALMER' DECEASED, ETHELBERT W. PEEK, LOUIS FRAZIN AND ABRAHAM M. OPENHEIM, DATED JANUARY 23, 1907, RECORDED IN THE RECORDER'S OFFICE IN COOK COUNTY, ILLINOIS, IN BOOK 19104, PAGE 86 AS DOCUMENT 8030340, SAID LINE INTERSECTING THE WEST LINE OF THE 12 FOOT ALLEY RUNNING NORTH AND SOUTH THROUGH THE SOUTH PART OF SAID BLOCK 3 AT A POINT 144.52 FEET NORTH OF THE SOUTH LINE OF LOT 10 IN BLOCK 3, 159 FEET 10 ½ INCHES MORE OR LESS, TO A POINT 6 FEET EAST OF THE WEST LINE OF LOT 8 IN SAID BLOCK 3 AND IN THE EAST LINE OF THE 12 FOOT ALLEY RUNNING NORTH AND SOUTH THROUGH THE SOUTH PART OF SAID BLOCK 3; THENCE SOUTH 00°01'23" WEST WITH THE EAST LINE OF SAID ALLEY, 9 FEET 8-7/8 INCHES TO A POINT 22 FEET 3-5/8 INCHES SOUTH OF THE NORTH LINE OF SAID LOT 8; THENCE NORTH 89°35'37" EAST PARALLEL WITH AND 22 FEET 3-5/8 INCHES SOUTH OF THE NORTH LINE OF SAID LOT 8, BEING THE NORTH LINE OF AN 18 FOOT ALLEY, 174 FEET 10-5/8 INCHES TO THE PRESENT WEST LINE OF SOUTH WABASH AVENUE; THENCE NORTH 00°00'27" EAST WITH SAID WEST LINE OF SOUTH WABASH AVENUE, 163.04 FEET; THENCE NORTH 89°59'33" WEST, 85.20 FEET; THENCE NORTH 00°00'27" EAST, 100.12 FEET TO THE PRESENT SOUTH LINE OF EAST MONROE STREET; THENCE SOUTH 89°42'31" WEST

# UNOFFICIAL COPY

WITH SAID SOUTH LINE, 249.17 FEET TO THE PLACE OF BEGINNING OF SAID TRACT; SAID PARCEL THAT LIES WITHIN SAID TRACT, LYING ABOVE THE HORIZONTAL PLANE HAVING AN ELEVATION OF 33.66 FEET AND BELOW THE HORIZONTAL PLANE HAVING AN ELEVATION OF 36.00 FEET CHICAGO CITY DATUM AND LYING WITHIN THE HORIZONTAL BOUNDARY OF SAID PARCEL PROJECTED VERTICALLY, DESCRIBED AS FOLLOWS: BEGINNING AT THE SOUTHWEST CORNER OF SAID TRACT, THENCE NORTH 00°04'03" EAST ALONG THE WEST LINE OF SAID TRACT, 18.59 FEET; THENCE SOUTH 89°55'57" EAST, 30.54 FEET; THENCE SOUTH 00°04'03" WEST, 18.31 FEET TO THE NORTHERN MOST SOUTH LINE OF SAID TRACT; THENCE SOUTH 89°32'49" WEST ALONG THE NORTHERN MOST SOUTH LINE OF SAID TRACT, 30.54 FEET TO THE POINT OF BEGINNING, IN COOK, COUNTY, ILLINOIS.

LOBBY LEVEL

HOTEL PARCEL Z

UPPER LIMIT 36.00 LOWER LIMIT 33.66

THAT PART OF A TRACT HERENAFTER REFERRED TO AS THE PARCEL SAID TRACT DESCRIBED AS FOLLOWS: PART OF BLOCK 3 IN FRACTIONAL SECTION 15 ADDITION TO CHICAGO IN SECTION 15, TOWNSHIP 39 NORTH, RANGE 14 EAST OF THE THIRD PRINCIPAL MERIDIAN, DESCRIBED AS FOLLOWS: BEGINNING AT THE INTERSECTION OF THE SOUTH LINE OF EAST MONROE STREET WITH THE PRESENT EAST LINE OF SOUTH STATE STREET (BEING A LINE 27 FEET EAST OF AND PARALLEL WITH THE WEST LINE OF SAID BLOCK 3); RUNNING THENCE WITH SAID EAST LINE OF SOUTH STATE STREET, SOUTH 00°04'03" WEST, 254 FEET 5- 7/16 INCHES, TO A POINT 210 FEET 3 INCHES NORTH OF THE NORTH FACE OF THE REPUBLIC BUILDING, SAID POINT BEING 144.75 FEET NORTH OF THE SOUTH LINE OF LOT 10 IN BLOCK 3 AS MEASURED ON THE WEST LINE OF PREMISES IN QUESTION; THENCE NORTH 89°32'49" EAST ALONG AN ESTABLISHED BY AGREEMENT BETWEEN BERTHA HONORE' PALMER AND ANDREA C. HONORE', TRUSTEES OF THE ESTATE OF POTTER PALMER' DECEASED, ETHEL E. W. PEEK, LOUIS FRAZIN AND ABRAHAM M. OPENHEIM, DATED JANUARY 23, 1907, RECORDED IN THE RECORDER'S OFFICE IN COOK COUNTY, ILLINOIS, IN BOOK 19104, PAGE 86 AS DOCUMENT 8030340, SAID LINE INTERSECTING THE WEST LINE OF THE 12 FOOT ALLEY RUNNING NORTH AND SOUTH THROUGH THE SOUTH PART OF SAID BLOCK 3 AT A POINT 144.52 FEET NORTH OF THE SOUTH LINE OF LOT 10 IN BLOCK 3, 159 FEET 10 ½ INCHES MORE OR LESS, TO A POINT 6 FEET EAST OF THE WEST LINE OF LOT 8 IN SAID BLOCK 3 AND IN THE EAST LINE OF THE 12 FOOT ALLEY RUNNING NORTH AND SOUTH THROUGH THE SOUTH PART OF SAID BLOCK 3; THENCE SOUTH 00°01'23" WEST WITH THE EAST LINE OF SAID ALLEY, 9 FEET 8-7/8 INCHES TO A POINT 22 FEET 3-5/8 INCHES SOUTH OF THE NORTH LINE OF SAID LOT 8; THENCE NORTH 89°35'37" EAST PARALLEL WITH AND 22 FEET 3-5/8 INCHES SOUTH OF THE NORTH LINE OF SAID LOT 8, BEING THE NORTH LINE OF AN 18 FOOT ALLEY, 174 FEET 10-5/8 INCHES TO THE PRESENT

# UNOFFICIAL COPY

WEST LINE OF SOUTH WABASH AVENUE; THENCE NORTH 00°00'27" EAST WITH SAID WEST LINE OF SOUTH WABASH AVENUE, 163.04 FEET; THENCE NORTH 89°59'33" WEST, 85.20 FEET; THENCE NORTH 00°00'27" EAST, 100.12 FEET TO THE PRESENT SOUTH LINE OF EAST MONROE STREET; THENCE SOUTH 89°42'31" WEST WITH SAID SOUTH LINE 249.17 FEET TO THE PLACE OF BEGINNING OF SAID TRACT; SAID PARCEL THAT LIES WITHIN SAID TRACT, LYING ABOVE THE HORIZONTAL PLANE HAVING AN ELEVATION OF 33.66 FEET AND BELOW THE HORIZONTAL PLANE HAVING AN ELEVATION OF 36.00 FEET CHICAGO CITY DATUM, THE HORIZONTAL BOUNDARY OF SAID PARCEL PROJECTED VERTICALLY, DESCRIBED AS FOLLOWS: COMMENCING AT THE NORTHWEST CORNER OF SAID TRACT, THENCE SOUTH 00°04'03" WEST ALONG THE WEST LINE OF SAID TRACT, 39.65 FEET; TO THE POINT OF BEGINNING; THENCE SOUTH 89°55'57" EAST, 30.52 FEET; THENCE SOUTH 00°04'03" WEST, 16.21 FEET; THENCE NORTH 89°55'57" WEST, 30.52 FEET TO THE WEST LINE OF SAID TRACT; THENCE NORTH 00°04'03" EAST ALONG THE WEST LINE OF SAID TRACT, 16.21 FEET TO THE POINT OF BEGINNING, IN COOK, COUNTY, ILLINOIS.

LOBBY LEVEL

HOTEL PARCEL AA

UPPER LIMIT 36.00 FEET LOWER LIMIT 33.66 FEET

THAT PART OF A TRACT HEREINAFTER REFERRED TO AS THE PARCEL, SAID TRACT DESCRIBED AS FOLLOWS: PART OF BLOCK 3 IN FRACTIONAL SECTION 15 ADDITION TO CHICAGO IN SECTION 15, TOWNSHIP 39 NORTH, RANGE 14 EAST OF THE THIRD PRINCIPAL MERIDIAN, DESCRIBED AS FOLLOWS: BEGINNING AT THE INTERSECTION OF THE SOUTH LINE OF EAST MONROE STREET WITH THE PRESENT EAST LINE OF SOUTH STATE STREET (BEING A LINE 27 FEET EAST OF AND PARALLEL WITH THE WEST LINE OF SAID BLOCK 3); RUNNING THENCE WITH SAID EAST LINE OF SOUTH STATE STREET, SOUTH 00°04'03" WEST, 254 FEET 5- 7/16 INCHES, TO A POINT 210 FEET 3 INCHES NORTH OF THE NORTH FACE OF THE REPUBLIC BUILDING, SAID POINT BEING 144.75 FEET NORTH OF THE SOUTH LINE OF LOT 10 IN BLOCK 3 AS MEASURED ON THE WEST LINE OF PREMISES IN QUESTION; THENCE NORTH 89°32'49" EAST ALONG AN ESTABLISHED BY AGREEMENT BETWEEN BERTHA HONORE' PALMER AND ANDREA C. HONORE', TRUSTEES OF THE ESTATE OF POTTER PALMER' DECEASED, ETHELBERT W. PEEK, LOUIS FRAZIN AND ABRAHAM M. OPENHEIM, DATED JANUARY 23, 1907, RECORDED IN THE RECORDER'S OFFICE IN COOK COUNTY, ILLINOIS, IN BOOK 19104, PAGE 86 AS DOCUMENT 8030340, SAID LINE INTERSECTING THE WEST LINE OF THE 12 FOOT ALLEY RUNNING NORTH AND SOUTH THROUGH THE SOUTH PART OF SAID BLOCK 3 AT A POINT 144.52 FEET NORTH OF THE SOUTH LINE OF LOT 10 IN BLOCK 3, 159 FEET 10 ½ INCHES MORE OR LESS, TO A POINT 6 FEET EAST OF THE WEST LINE OF LOT 8 IN SAID BLOCK 3 AND IN THE EAST LINE OF THE 12 FOOT ALLEY RUNNING NORTH AND SOUTH THROUGH THE SOUTH PART OF SAID BLOCK 3; THENCE SOUTH 00°01'23" WEST WITH THE EAST LINE OF SAID

# UNOFFICIAL COPY

ALLEY, 9 FEET 8-7/8 INCHES TO A POINT 22 FEET 3-5/8 INCHES SOUTH OF THE NORTH LINE OF SAID LOT 8; THENCE NORTH 89°35'37" EAST PARALLEL WITH AND 22 FEET 3-5/8 INCHES SOUTH OF THE NORTH LINE OF SAID LOT 8, BEING THE NORTH LINE OF AN 18 FOOT ALLEY, 174 FEET 10-5/8 INCHES TO THE PRESENT WEST LINE OF SOUTH WABASH AVENUE; THENCE NORTH 00°00'27" EAST WITH SAID WEST LINE OF SOUTH WABASH AVENUE, 163.04 FEET; THENCE NORTH 89°59'33" WEST, 85.20 FEET; THENCE NORTH 00°00'27" EAST, 100.12 FEET TO THE PRESENT SOUTH LINE OF EAST MONROE STREET; THENCE SOUTH 89°42'31" WEST WITH SAID SOUTH LINE, 249.17 FEET TO THE PLACE OF BEGINNING OF SAID TRACT; SAID PARCEL THAT LIES WITHIN SAID TRACT, LYING ABOVE THE HORIZONTAL PLANE HAVING AN ELEVATION OF 33.66 FEET AND BELOW THE HORIZONTAL PLANE HAVING AN ELEVATION OF 36.00 FEET CHICAGO CITY DATUM AND LYING WITHIN THE HORIZONTAL BOUNDARY OF SAID PARCEL PROJECTED VERTICALLY, DESCRIBED AS FOLLOWS: COMMENCING AT THE SOUTHWEST CORNER OF SAID TRACT, THENCE NORTH 00°04'03" EAST ALONG THE WEST LINE OF SAID TRACT, 55.86 FEET TO THE POINT OF BEGINNING; THENCE CONTINUING ALONG SAID WEST LINE NORTH 00°04'03" EAST, 20.71 FEET; THENCE SOUTH 89°55'57" WEST, 76.80 FEET; THENCE NORTH 00°04'03" EAST, 8.92 FEET; THENCE SOUTH 89°55'57" WEST, 25.66 FEET; THENCE NORTH 00°00'00" EAST, 31.10 FEET; THENCE NORTH 89°55'57" WEST, 1.67 FEET; THENCE NORTH 00°04'03" EAST, 18.17 FEET; THENCE SOUTH 90°00'00" WEST, 5.31 FEET; THENCE NORTH 00°04'03" EAST, 41.20 FEET; THENCE NORTH 90°00'00" EAST, 5.59 FEET; THENCE NORTH 00°00'00" EAST, 33.80 FEET; THENCE NORTH 90°00'00" EAST, 9.15 FEET; THENCE NORTH 00°00'00" EAST, 45.43 FEET TO THE NORTH LINE OF SAID TRACT; THENCE NORTH 89°42'31" EAST ALONG SAID NORTH LINE OF SAID TRACT, 139.08 FEET; THENCE SOUTH 00°00'27" WEST, 100.12 FEET; THENCE SOUTH 89°59'33" EAST, 85.20 FEET TO THE EAST LINE OF SAID TRACT; THENCE SOUTH 00°00'27" WEST ALONG SAID EAST LINE OF SAID TRACT, 163.04 FEET TO SOUTHEAST CORNER OF SAID TRACT; THENCE SOUTH 89°35'37" WEST ALONG THE SOUTHERN MOST SOUTH LINE OF SAID TRACT, 174.81 FEET; THENCE NORTH 00°01'23" EAST, 9.90 FEET; THENCE SOUTH 89°32'49" WEST, 80.70 FEET; THENCE NORTH 00°04'03" EAST, 36.01 FEET; THENCE NORTH 89°55'57" WEST, 11.63 FEET; THENCE NORTH 00°04'03" EAST, 19.13 FEET; THENCE NORTH 89°55'57" WEST, 67.50 FEET TO THE INTERSECTION WITH THE WEST LINE OF SAID TRACT ALSO BEING THE POINT OF BEGINNING, (EXCEPT THAT PART DESCRIBED AS FOLLOWS: COMMENCING AT THE SOUTHWEST CORNER OF SAID TRACT, THENCE NORTH 89°32'49" EAST ALONG THE NORTHERN MOST SOUTH LINE OF SAID TRACT 111.86 FEET; THENCE NORTH 00°00'00" EAST 18.70 FEET TO THE POINT OF BEGINNING; THENCE NORTH 00°00'00" EAST, 3.49 FEET; THENCE NORTH 90°00'00" EAST, 5.40 FEET; THENCE SOUTH 00°00'00" WEST, 3.49 FEET; THENCE SOUTH 90°00'00" WEST, 5.40 FEET TO THE POINT OF BEGINNING, IN COOK, COUNTY, ILLINOIS. ALSO EXCEPT THAT PART DESCRIBED AS FOLLOWS; COMMENCING AT THE SOUTHWEST CORNER OF SAID TRACT, THENCE NORTH 89°32'49" EAST ALONG THE NORTHERN MOST SOUTH LINE OF SAID TRACT 90.97 FEET; THENCE NORTH 00°00'00" EAST 18.37 FEET TO THE POINT OF BEGINNING; THENCE NORTH 00°00'00"

# UNOFFICIAL COPY

EAST, 1.90 FEET; THENCE NORTH 90°00'00" EAST, 3.85 FEET; THENCE SOUTH 00°00'00" WEST, 1.90 FEET;  
THENCE SOUTH 90°00'00" WEST, 3.85 FEET TO THE POINT OF BEGINNING, IN COOK, COUNTY, ILLINOIS.

SECOND LEVEL

HOTEL PARCEL AB

UPPER LIMIT 49.30 FEET LOWER LIMIT 36.00 FEET

THAT PART OF A TRACT HEREINAFTER REFERRED TO AS THE PARCEL, SAID TRACT DESCRIBED AS FOLLOWS: PART OF BLOCK 3 IN FRACTIONAL SECTION 15 ADDITION TO CHICAGO IN SECTION 15, TOWNSHIP 39 NORTH, RANGE 14 EAST OF THE THIRD PRINCIPAL MERIDIAN, DESCRIBED AS FOLLOWS: BEGINNING AT THE INTERSECTION OF THE SOUTH LINE OF EAST MONROE STREET WITH THE PRESENT EAST LINE OF SOUTH STATE STREET (BEING A LINE 27 FEET EAST OF AND PARALLEL WITH THE WEST LINE OF SAID BLOCK 3); RUNNING THENCE WITH SAID EAST LINE OF SOUTH STATE STREET, SOUTH 00°04'03" WEST, 254 FEET 5- 7/16 INCHES, TO A POINT 210 FEET 3 INCHES NORTH OF THE NORTH FACE OF THE REPUBLIC BUILDING, SAID POINT BEING 144.75 FEET NORTH OF THE SOUTH LINE OF LOT 10 IN BLOCK 3 AS MEASURED ON THE WEST LINE OF PREMISES IN QUESTION; THENCE NORTH 89°32'49" EAST ALONG AN ESTABLISHED BY AGREEMENT BETWEEN BERTHA HONORE' PALMER AND ANDREA C. HONORE', TRUSTEES OF THE ESTATE OF POTTER PALMER' DECEASED, ETHELBERT W. PEEK, LOUIS FRAZIN AND ABRAHAM M. OPENHEIM, DATED JANUARY 23, 1907, RECORDED IN THE RECORDER'S OFFICE IN COOK COUNTY, ILLINOIS, IN BOOK 19104, PAGE 86 AS DOCUMENT 8030340, SAID LINE INTERSECTING THE WEST LINE OF THE 12 FOOT ALLEY RUNNING NORTH AND SOUTH THROUGH THE SOUTH PART OF SAID BLOCK 3 AT A POINT 144.52 FEET NORTH OF THE SOUTH LINE OF LOT 10 IN BLOCK 3, 159 FEET 10 ½ INCHES MORE OR LESS, TO A POINT 6 FEET EAST OF THE WEST LINE OF LOT 8 IN SAID BLOCK 3 AND IN THE EAST LINE OF THE 12 FOOT ALLEY RUNNING NORTH AND SOUTH THROUGH THE SOUTH PART OF SAID BLOCK 3; THENCE SOUTH 00°01'23" WEST WITH THE EAST LINE OF SAID ALLEY, 9 FEET 8-7/8 INCHES TO A POINT 22 FEET 3-5/8 INCHES SOUTH OF THE NORTH LINE OF SAID LOT 8; THENCE NORTH 89°35'37" EAST PARALLEL WITH AND 22 FEET 3-5/8 INCHES SOUTH OF THE NORTH LINE OF SAID LOT 8, BEING THE NORTH LINE OF AN 18 FOOT ALLEY, 174 FEET 10-5/8 INCHES TO THE PRESENT WEST LINE OF SOUTH WABASH AVENUE; THENCE NORTH 00°00'27" EAST WITH SAID WEST LINE OF SOUTH WABASH AVENUE, 163.04 FEET; THENCE NORTH 89°59'33" WEST, 85.20 FEET; THENCE NORTH 00°00'27" EAST, 100.12 FEET TO THE PRESENT SOUTH LINE OF EAST MONROE STREET; THENCE SOUTH 89°42'31" WEST WITH SAID SOUTH LINE, 249.17 FEET TO THE PLACE OF BEGINNING OF SAID TRACT; SAID PARCEL THAT LIES WITHIN SAID TRACT, LYING ABOVE THE HORIZONTAL PLANE HAVING AN ELEVATION OF 36.00 FEET AND BELOW THE HORIZONTAL PLANE HAVING AN ELEVATION OF 49.30 FEET CHICAGO CITY

# UNOFFICIAL COPY

DATUM AND LYING WITHIN THE HORIZONTAL BOUNDARY OF SAID PARCEL PROJECTED VERTICALLY, DESCRIBED AS FOLLOWS: BEGINNING AT THE SOUTHWEST CORNER OF SAID TRACT, THENCE NORTH 00°04'03" EAST ALONG THE WEST LINE OF SAID TRACT, 18.56 FEET; THENCE SOUTH 89°55'57" EAST, 32.56 FEET; THENCE SOUTH 00°04'03" WEST, 11.44 FEET; THENCE SOUTH 89°55'57" EAST, 57.10 FEET; THENCE NORTH 00°04'03" EAST, 25.05 FEET; THENCE SOUTH 89°55'57" EAST, 12.58 FEET; THENCE NORTH 00°04'03" EAST, 23.23 FEET; THENCE SOUTH 89°55'57" EAST, 2.65 FEET; THENCE NORTH 00°04'03" EAST, 5.66 FEET; THENCE SOUTH 89°55'57" EAST, 12.79 FEET; THENCE NORTH 00°04'03" EAST, 17.31 FEET; THENCE NORTH 89°48'52" WEST, 3.18 FEET; THENCE NORTH 00°11'08" EAST, 9.40 FEET; THENCE NORTH 89°48'52" WEST, 9.62 FEET; THENCE NORTH 00°04'03" EAST, 32.90 FEET; THENCE NORTH 89°55'57" WEST, 4.14 FEET; THENCE NORTH 00°04'03" EAST, 21.52 FEET; THENCE SOUTH 89°55'57" EAST, 13.74 FEET; THENCE NORTH 00°04'03" EAST, 10.16 FEET; THENCE SOUTH 89°55'57" EAST, 3.17 FEET; THENCE NORTH 00°04'03" EAST, 22.15 FEET; THENCE NORTH 89°48'52" WEST, 5.73 FEET; THENCE NORTH 00°11'08" EAST, 16.85 FEET; THENCE NORTH 89°48'52" WEST, 11.00 FEET; THENCE NORTH 00°11'08" EAST, 24.18 FEET; THENCE SOUTH 89°48'52" EAST, 9.39 FEET; THENCE NORTH 00°04'03" EAST, 39.61 FEET TO THE NORTH LINE OF SAID TRACT; THENCE NORTH 89°42'31" EAST ALONG THE NORTH LINE OF SAID TRACT, 138.78 FEET; THENCE SOUTH 00°00'27" WEST, 100.12 FEET; THENCE SOUTH 89°59'33" EAST, 85.20 FEET TO THE EAST LINE OF SAID TRACT; THENCE SOUTH 00°00'27" WEST ALONG SAID EAST LINE OF SAID TRACT, 163.04 FEET TO THE SOUTHEAST CORNER OF SAID TRACT; THENCE SOUTH 89°35'37" WEST ALONG THE SOUTH LINE OF SAID TRACT, 174.81 FEET; THENCE NORTH 00°01'23" EAST, 9.90 FEET; THENCE SOUTH 89°32'49" WEST, 159.83 FEET TO THE POINT OF BEGINNING, (EXCEPT THAT PART DESCRIBED AS FOLLOWS: COMMENCING AT THE SOUTHWEST CORNER OF SAID TRACT, THENCE NORTH 89° 32' 49" EAST ALONG THE NORTHERN MOST SOUTH LINE OF SAID TRACT 94.60 FEET; THENCE NORTH 00° 00' 00" EAST 18.47 FEET TO THE POINT OF BEGINNING; THENCE NORTH 00°04'03" EAST, 5.35 FEET; THENCE SOUTH 89°55'57" EAST, 8.04 FEET; THENCE NORTH 00°04'03" EAST, 2.99 FEET; THENCE SOUTH 89°55'57" EAST, 14.12 FEET; THENCE SOUTH 00°04'03" WEST, 8.34 FEET; THENCE NORTH 89°55'57" WEST, 22.16 FEET TO THE POINT OF BEGINNING), IN COOK, COUNTY, ILLINOIS.

SECOND LEVEL

HOTEL PARCEL AC

UPPER LIMIT 49.30 FEET LOWER LIMIT 36.00 FEET

THAT PART OF A TRACT HEREINAFTER REFERRED TO AS THE PARCEL, SAID TRACT DESCRIBED AS FOLLOWS: PART OF BLOCK 3 IN FRACTIONAL SECTION 15 ADDITION TO CHICAGO IN SECTION 15, TOWNSHIP 39 NORTH, RANGE 14 EAST OF THE THIRD PRINCIPAL MERIDIAN, DESCRIBED AS FOLLOWS: BEGINNING AT THE INTERSECTION OF THE SOUTH LINE OF EAST MONROE STREET WITH THE PRESENT EAST LINE OF SOUTH STATE STREET (BEING A LINE 27 FEET EAST OF

# UNOFFICIAL COPY

AND PARALLEL WITH THE WEST LINE OF SAID BLOCK 3); RUNNING THENCE WITH SAID EAST LINE OF SOUTH STATE STREET, SOUTH 00°04'03" WEST, 254 FEET 5- 7/16 INCHES, TO A POINT 210 FEET 3 INCHES NORTH OF THE NORTH FACE OF THE REPUBLIC BUILDING, SAID POINT BEING 144.75 FEET NORTH OF THE SOUTH LINE OF LOT 10 IN BLOCK 3 AS MEASURED ON THE WEST LINE OF PREMISES IN QUESTION; THENCE NORTH 89°32'49" EAST ALONG AN ESTABLISHED BY AGREEMENT BETWEEN BERTHA HONORE' PALMER AND ANDREA C. HONORE', TRUSTEES OF THE ESTATE OF POTTER PALMER' DECEASED, ETHELBERT W. PEEK, LOUIS FRAZIN AND ABRAHAM M. OPENHEIM, DATED JANUARY 23, 1907, RECORDED IN THE RECORDER'S OFFICE IN COOK COUNTY, ILLINOIS, IN BOOK 19104, PAGE 86 AS DOCUMENT 8030340, SAID LINE INTERSECTING THE WEST LINE OF THE 12 FOOT ALLEY RUNNING NORTH AND SOUTH THROUGH THE SOUTH PART OF SAID BLOCK 3 AT A POINT 144.52 FEET NORTH OF THE SOUTH LINE OF LOT 10 IN BLOCK 3, 159 FEET 10 ½ INCHES MORE OR LESS, TO A POINT 6 FEET EAST OF THE WEST LINE OF LOT 8 IN SAID BLOCK 3 AND IN THE EAST LINE OF THE 12 FOOT ALLEY RUNNING NORTH AND SOUTH THROUGH THE SOUTH PART OF SAID BLOCK 3; THENCE SOUTH 00°01'23" WEST WITH THE EAST LINE OF SAID ALLEY, 9 FEET 8-7/8 INCHES TO A POINT 22 FEET 3-5/8 INCHES SOUTH OF THE NORTH LINE OF SAID LOT 8; THENCE NORTH 89°35'37" EAST PARALLEL WITH AND 22 FEET 3-5/8 INCHES SOUTH OF THE NORTH LINE OF SAID LOT 8, BEING THE NORTH LINE OF AN 18 FOOT ALLEY, 174 FEET 10-5/8 INCHES TO THE PRESENT WEST LINE OF SOUTH WABASH AVENUE; THENCE NORTH 00°00'27" EAST WITH SAID WEST LINE OF SOUTH WABASH AVENUE, 163.04 FEET; THENCE NORTH 89°59'33" WEST, 85.20 FEET; THENCE NORTH 00°00'27" EAST, 100.12 FEET TO THE PRESENT SOUTH LINE OF EAST MONROE STREET; THENCE SOUTH 89°42'31" WEST WITH SAID SOUTH LINE, 249.17 FEET TO THE PLACE OF BEGINNING OF SAID TRACT; SAID PARCEL THAT LIES WITHIN SAID TRACT, LYING ABOVE THE HORIZONTAL PLANE HAVING AN ELEVATION OF 36.00 FEET AND BELOW THE HORIZONTAL PLANE HAVING AN ELEVATION OF 49.30 FEET CHICAGO CITY DATUM AND LYING WITHIN THE HORIZONTAL BOUNDARY OF SAID PARCEL PROJECTED VERTICALLY, DESCRIBED AS FOLLOWS: COMMENCING AT THE SOUTHWEST CORNER OF SAID TRACT, THENCE NORTH 00° 04' 03" EAST ALONG THE WEST LINE OF SAID TRACT 42.63 FEET; THENCE SOUTH 89° 55' 37" EAST 67.71 FEET TO THE POINT OF BEGINNING; THENCE NORTH 00°11'08" EAST, 13.23 FEET; THENCE NORTH 89°48'52" WEST, 4.70 FEET; THENCE NORTH 00°11'08" EAST 3.73 FEET; THENCE SOUTH 89°48'52" EAST, 6.78 FEET; THENCE SOUTH 00°11'08" WEST, 21.96 FEET; THENCE NORTH 89°48'52" WEST, 2.08 FEET TO THE POINT OF BEGINNING, IN COOK COUNTY, ILLINOIS.

SECOND LEVEL

HOTEL PARCEL AD

UPPER LIMIT 49.30 FEET LOWER LIMIT 36.00 FEET



# UNOFFICIAL COPY

THAT PART OF A TRACT HEREINAFTER REFERRED TO AS THE PARCEL, SAID TRACT DESCRIBED AS FOLLOWS: PART OF BLOCK 3 IN FRACTIONAL SECTION 15 ADDITION TO CHICAGO IN SECTION 15, TOWNSHIP 39 NORTH, RANGE 14 EAST OF THE THIRD PRINCIPAL MERIDIAN, DESCRIBED AS FOLLOWS: BEGINNING AT THE INTERSECTION OF THE SOUTH LINE OF EAST MONROE STREET WITH THE PRESENT EAST LINE OF SOUTH STATE STREET (BEING A LINE 27 FEET EAST OF AND PARALLEL WITH THE WEST LINE OF SAID BLOCK 3); RUNNING THENCE WITH SAID EAST LINE OF SOUTH STATE STREET, SOUTH 00°04'03" WEST, 254 FEET 5- 7/16 INCHES, TO A POINT 210 FEET 3 INCHES NORTH OF THE NORTH FACE OF THE REPUBLIC BUILDING, SAID POINT BEING 144.75 FEET NORTH OF THE SOUTH LINE OF LOT 10 IN BLOCK 3 AS MEASURED ON THE WEST LINE OF PREMISES IN QUESTION; THENCE NORTH 89°32'49" EAST ALONG AN ESTABLISHED BY AGREEMENT BETWEEN BERTHA HONORE' PALMER AND ANDREA C. HONORE', TRUSTEES OF THE ESTATE OF POTTER PALMER' DECEASED, ETHELBERT W. PEEK, LOUIS FRAZIN AND ABRAHAM M. OPENHEIM, DATED JANUARY 23, 1907, RECORDED IN THE RECORDER'S OFFICE IN COOK COUNTY, ILLINOIS, IN BOOK 19104, PAGE 86 AS DOCUMENT 8030340, SAID LINE INTERSECTING THE WEST LINE OF THE 12 FOOT ALLEY RUNNING NORTH AND SOUTH THROUGH THE SOUTH PART OF SAID BLOCK 3 AT A POINT 144.52 FEET NORTH OF THE SOUTH LINE OF LOT 10 IN BLOCK 3, 159 FEET 10 7/8 INCHES MORE OR LESS, TO A POINT 6 FEET EAST OF THE WEST LINE OF LOT 8 IN SAID BLOCK 3 AND IN THE EAST LINE OF THE 12 FOOT ALLEY RUNNING NORTH AND SOUTH THROUGH THE SOUTH PART OF SAID BLOCK 3; THENCE SOUTH 00°01'23" WEST WITH THE EAST LINE OF SAID ALLEY, 9 FEET 8-7/8 INCHES TO A POINT 22 FEET 3-5/8 INCHES SOUTH OF THE NORTH LINE OF SAID LOT 8; THENCE NORTH 89°35'37" EAST PARALLEL WITH AND 22 FEET 3-5/8 INCHES SOUTH OF THE NORTH LINE OF SAID LOT 8, BEING THE NORTH LINE OF AN 18 FOOT ALLEY, 174 FEET 10 5/8 INCHES TO THE PRESENT WEST LINE OF SOUTH WABASH AVENUE; THENCE NORTH 00°00'27" EAST WITH SAID WEST LINE OF SOUTH WABASH AVENUE, 163.04 FEET; THENCE NORTH 89°59'33" WEST, 85.20 FEET; THENCE NORTH 00°00'27" EAST, 100.12 FEET TO THE PRESENT SOUTH LINE OF EAST MONROE STREET; THENCE SOUTH 89°42'31" WEST WITH SAID SOUTH LINE, 249.17 FEET TO THE PLACE OF BEGINNING OF SAID TRACT; SAID PARCEL THAT LIES WITHIN SAID TRACT, LYING ABOVE THE HORIZONTAL PLANE HAVING AN ELEVATION OF 36.00 FEET AND BELOW THE HORIZONTAL PLANE HAVING AN ELEVATION OF 49.30 FEET CHICAGO CITY DATUM AND LYING WITHIN THE HORIZONTAL BOUNDARY OF SAID PARCEL PROJECTED VERTICALLY, DESCRIBED AS FOLLOWS: COMMENCING AT THE SOUTHWEST CORNER OF SAID TRACT, THENCE NORTH 00° 04' 03" EAST ALONG THE WEST LINE OF SAID TRACT 52.20; THENCE SOUTH 89° 55' 57" EAST 41.14 TO THE POINT OF BEGINNING; THENCE NORTH 00°11'08" EAST, 3.62 FEET; THENCE SOUTH 89°48'52" EAST, 7.20 FEET; THENCE SOUTH 00°11'08" WEST, 3.62 FEET; THENCE NORTH 89°48'52" WEST, 7.20 FEET TO THE POINT OF BEGINNING, IN COOK COUNTY, ILLINOIS.

SECOND LEVEL

# UNOFFICIAL COPY

HOTEL PARCEL AE

UPPER LIMIT 49.30 FEET LOWER LIMIT 36.00 FEET

THAT PART OF A TRACT HEREINAFTER REFERRED TO AS THE PARCEL, SAID TRACT DESCRIBED AS FOLLOWS: PART OF BLOCK 3 IN FRACTIONAL SECTION 15 ADDITION TO CHICAGO IN SECTION 15, TOWNSHIP 39 NORTH, RANGE 14 EAST OF THE THIRD PRINCIPAL MERIDIAN, DESCRIBED AS FOLLOWS: BEGINNING AT THE INTERSECTION OF THE SOUTH LINE OF EAST MONROE STREET WITH THE PRESENT EAST LINE OF SOUTH STATE STREET (BEING A LINE 27 FEET EAST OF AND PARALLEL WITH THE WEST LINE OF SAID BLOCK 3); RUNNING THENCE WITH SAID EAST LINE OF SOUTH STATE STREET, SOUTH 00°04'03" WEST, 254 FEET 5- 7/16 INCHES. TO A POINT 210 FEET 3 INCHES NORTH OF THE NORTH FACE OF THE REPUBLIC BUILDING, SAID POINT BEING 144.75 FEET NORTH OF THE SOUTH LINE OF LOT 10 IN BLOCK 3 AS MEASURED ON THE WEST LINE OF PREMISES IN QUESTION; THENCE NORTH 89°32'49" EAST ALONG AN ESTABLISHED BY AGREEMENT BETWEEN BERTHA HONORE' PALMER AND ANDREA C. HONORE', TRUSTEES OF THE ESTATE OF POTTER PALMER' DECEASED, ETHELBERT W. PEEK, LOUIS FRAZIN AND ABRAHAM M. OPENHEIM, DATED JANUARY 23, 1907, RECORDED IN THE RECORDER'S OFFICE IN COOK COUNTY, ILLINOIS, IN BOOK 19104, PAGE 86 AS DOCUMENT 8030340, SAID LINE INTERSECTING THE WEST LINE OF THE 12 FOOT ALLEY RUNNING NORTH AND SOUTH THROUGH THE SOUTH PART OF SAID BLOCK 3 AT A POINT 144.52 FEET NORTH OF THE SOUTH LINE OF LOT 10 IN BLOCK 3, 159 FEET 10 ½ INCHES MORE OR LESS, TO A POINT 6 FEET EAST OF THE WEST LINE OF LOT 8 IN SAID BLOCK 3 AND IN THE EAST LINE OF THE 12 FOOT ALLEY RUNNING NORTH AND SOUTH THROUGH THE SOUTH PART OF SAID BLOCK 3; THENCE SOUTH 00°01'23" WEST WITH THE EAST LINE OF SAID ALLEY, 9 FEET 8-7/8 INCHES TO A POINT 22 FEET 3-5/8 INCHES SOUTH OF THE NORTH LINE OF SAID LOT 8; THENCE NORTH 89°35'37" EAST PARALLEL WITH AND 22 FEET 3-5/8 INCHES SOUTH OF THE NORTH LINE OF SAID LOT 8, BEING THE NORTH LINE OF AN 18 FOOT ALLEY, 174 FEET 10-5/8 INCHES TO THE PRESENT WEST LINE OF SOUTH WABASH AVENUE; THENCE NORTH 00°00'27" EAST WITH SAID WEST LINE OF SOUTH WABASH AVENUE, 163.04 FEET; THENCE NORTH 89°59'33" WEST, 85.20 FEET; THENCE NORTH 00°00'27" EAST, 100.12 FEET TO THE PRESENT SOUTH LINE OF EAST MONROE STREET; THENCE SOUTH 89°42'31" WEST WITH SAID SOUTH LINE, 249.17 FEET TO THE PLACE OF BEGINNING OF SAID TRACT; SAID PARCEL THAT LIES WITHIN SAID TRACT, LYING ABOVE THE HORIZONTAL PLANE HAVING AN ELEVATION OF 36.00 FEET AND BELOW THE HORIZONTAL PLANE HAVING AN ELEVATION OF 49.30 FEET CHICAGO CITY DATUM AND LYING WITHIN THE HORIZONTAL BOUNDARY OF SAID PARCEL PROJECTED VERTICALLY, DESCRIBED AS FOLLOWS: COMMENCING AT THE SOUTHWEST CORNER OF SAID TRACT, THENCE NORTH 00° 04' 03" EAST ALONG THE WEST LINE OF SAID TRACT 151.07; THENCE SOUTH 89° 55' 57" EAST 40.44 TO THE POINT OF BEGINNING; THENCE NORTH 00°11'08" EAST, 3.15 FEET; THENCE SOUTH 89°48'52" EAST, 5.20 FEET; THENCE SOUTH 00°11'08" WEST, 3.15 FEET;

# UNOFFICIAL COPY

THENCE NORTH 89°48'52" WEST, 5.20 FEET TO THE POINT OF BEGINNING, IN COOK, COUNTY, ILLINOIS.

SECOND LEVEL

HOTEL PARCEL AF

UPPER LIMIT 49.30 LOWER LIMIT 36.00

THAT PART OF A TRACT HEREINAFTER REFERRED TO AS THE PARCEL SAID TRACT DESCRIBED AS FOLLOWS: PART OF BLOCK 3 IN FRACTIONAL SECTION 15 ADDITION TO CHICAGO IN SECTION 15, TOWNSHIP 39 NORTH, RANGE 14 EAST OF THE THIRD PRINCIPAL MERIDIAN, DESCRIBED AS FOLLOWS: BEGINNING AT THE INTERSECTION OF THE SOUTH LINE OF EAST MONROE STREET WITH THE PRESENT EAST LINE OF SOUTH STATE STREET (BEING A LINE 27 FEET EAST OF AND PARALLEL WITH THE WEST LINE OF SAID BLOCK 3); RUNNING THENCE WITH SAID EAST LINE OF SOUTH STATE STREET, SOUTH 00°04'03" WEST, 254 FEET 5- 7/16 INCHES, TO A POINT 210 FEET 3 INCHES NORTH OF THE NORTH FACE OF THE REPUBLIC BUILDING, SAID POINT BEING 144.75 FEET NORTH OF THE SOUTH LINE OF LOT 10 IN BLOCK 3 AS MEASURED ON THE WEST LINE OF PREMISES IN QUESTION; THENCE NORTH 89°32'49" EAST ALONG AN ESTABLISHED BY AGREEMENT BETWEEN BERTHA HONORE' PALMER AND ANDREA C. HONORE', TRUSTEES OF THE ESTATE OF POTTER PALMER' DECEASED, ETHELBERT W. PEEK, LOUIS FRAZIN AND ABRAHAM M. OPENHEIM, DATED JANUARY 23, 1907, RECORDED IN THE RECORDER'S OFFICE IN COOK COUNTY, ILLINOIS, IN BOOK 19104, PAGE 86 AS DOCUMENT 8030340, SAID LINE INTERSECTING THE WEST LINE OF THE 12 FOOT ALLEY RUNNING NORTH AND SOUTH THROUGH THE SOUTH PART OF SAID BLOCK 3 AT A POINT 144.52 FEET NORTH OF THE SOUTH LINE OF LOT 10 IN BLOCK 3, 159 FEET 10 ½ INCHES MORE OR LESS, TO A POINT 6 FEET EAST OF THE WEST LINE OF LOT 8 IN SAID BLOCK 3 AND IN THE EAST LINE OF THE 12 FOOT ALLEY RUNNING NORTH AND SOUTH THROUGH THE SOUTH PART OF SAID BLOCK 3; THENCE SOUTH 00°01'23" WEST WITH THE EAST LINE OF SAID ALLEY, 9 FEET 8-7/8 INCHES TO A POINT 22 FEET 3-5/8 INCHES SOUTH OF THE NORTH LINE OF SAID LOT 8; THENCE NORTH 89°35'37" EAST PARALLEL WITH AND 22 FEET 3-5/8 INCHES SOUTH OF THE NORTH LINE OF SAID LOT 8, BEING THE NORTH LINE OF AN 18 FOOT ALLEY, 174 FEET 10-5/8 INCHES TO THE PRESENT WEST LINE OF SOUTH WABASH AVENUE; THENCE NORTH 00°00'27" EAST WITH SAID WEST LINE OF SOUTH WABASH AVENUE, 163.04 FEET; THENCE NORTH 89°59'33" WEST, 85.20 FEET; THENCE NORTH 00°00'27" EAST, 100.12 FEET TO THE PRESENT SOUTH LINE OF EAST MONROE STREET; THENCE SOUTH 89°42'31" WEST WITH SAID SOUTH LINE 249.17 FEET TO THE PLACE OF BEGINNING OF SAID TRACT; SAID PARCEL THAT LIES WITHIN SAID TRACT, LYING ABOVE THE HORIZONTAL PLANE HAVING AN ELEVATION OF 49.30 FEET AND BELOW THE HORIZONTAL PLANE HAVING AN ELEVATION OF 36.00 FEET CHICAGO CITY DATUM, THE HORIZONTAL BOUNDARY OF SAID PARCEL PROJECTED VERTICALLY, DESCRIBED AS FOLLOWS: COMMENCING AT THE NORTHWEST

# UNOFFICIAL COPY

CORNER OF SAID TRACT, THENCE SOUTH 00°04'03" WEST ALONG THE WEST LINE OF SAID TRACT, 39.65 FEET; TO THE POINT OF BEGINNING; THENCE SOUTH 89°55'57" EAST, 30.52 FEET; THENCE SOUTH 00°04'03" WEST, 16.21 FEET; THENCE NORTH 89°55'57" WEST, 30.52 FEET TO THE WEST LINE OF SAID TRACT; THENCE NORTH 00°04'03" EAST ALONG THE WEST LINE OF SAID TRACT, 16.21 FEET TO THE POINT OF BEGINNING, IN COOK, COUNTY, ILLINOIS.

THIRD LEVEL


HOTEL PARCEL AG

LOWER LIMIT 49.30

THAT PART OF A TRACT HEREINAFTER REFERRED TO AS THE PARCEL SAID TRACT DESCRIBED AS FOLLOWS: PART OF BLOCK 3 IN FRACTIONAL SECTION 15 ADDITION TO CHICAGO IN SECTION 15, TOWNSHIP 39 NORTH, RANGE 14 EAST OF THE THIRD PRINCIPAL MERIDIAN, DESCRIBED AS FOLLOWS: BEGINNING AT THE INTERSECTION OF THE SOUTH LINE OF EAST MONROE STREET WITH THE PRESENT EAST LINE OF SOUTH STATE STREET (BEING A LINE 27 FEET EAST OF AND PARALLEL WITH THE WEST LINE OF SAID BLOCK 3); RUNNING THENCE WITH SAID EAST LINE OF SOUTH STATE STREET, SOUTH 00°04'03" WEST, 254 FEET 5- 7/16 INCHES, TO A POINT 210 FEET 3 INCHES NORTH OF THE NORTH FACE OF THE REPUBLIC BUILDING, SAID POINT BEING 144.75 FEET NORTH OF THE SOUTH LINE OF LOT 10 IN BLOCK 3 AS MEASURED ON THE WEST LINE OF PREMISES IN QUESTION; THENCE NORTH 89°32'49" EAST ALONG AN ESTABLISHED BY AGREEMENT BETWEEN BERTHA HONORE' PALMER AND ANDREA C. HONORE', TRUSTEES OF THE ESTATE OF POTTER PALMER' DECEASED, ETHELBERT W. PEEK, LOUIS FRAZIN AND ABRAHAM M. OPENHEIM, DATED JANUARY 23, 1907, RECORDED IN THE RECORDER'S OFFICE IN COOK COUNTY, ILLINOIS, IN BOOK 19104, PAGE 86 AS DOCUMENT 8030340, SAID LINE INTERSECTING THE WEST LINE OF THE 12 FOOT ALLEY RUNNING NORTH AND SOUTH THROUGH THE SOUTH PART OF SAID BLOCK 3 AT A POINT 144.52 FEET NORTH OF THE SOUTH LINE OF LOT 10 IN BLOCK 3, 159 FEET 10 ½ INCHES MORE OR LESS, TO A POINT 6 FEET EAST OF THE WEST LINE OF LOT 8 IN SAID BLOCK 3 AND IN THE EAST LINE OF THE 12 FOOT ALLEY RUNNING NORTH AND SOUTH THROUGH THE SOUTH PART OF SAID BLOCK 3; THENCE SOUTH 00°01'23" WEST WITH THE EAST LINE OF SAID ALLEY, 9 FEET 8-7/8 INCHES TO A POINT 22 FEET 3-5/8 INCHES SOUTH OF THE NORTH LINE OF SAID LOT 8; THENCE NORTH 89°35'37" EAST PARALLEL WITH AND 22 FEET 3-5/8 INCHES SOUTH OF THE NORTH LINE OF SAID LOT 8, BEING THE NORTH LINE OF AN 18 FOOT ALLEY, 174 FEET 10-5/8 INCHES TO THE PRESENT WEST LINE OF SOUTH WABASH AVENUE; THENCE NORTH 00°00'27" EAST WITH SAID WEST LINE OF SOUTH WABASH AVENUE, 163.04 FEET; THENCE NORTH 89°59'33" WEST, 85.20 FEET; THENCE NORTH 00°00'27" EAST, 100.12 FEET TO THE PRESENT SOUTH LINE OF EAST MONROE STREET; THENCE SOUTH 89°42'31" WEST WITH SAID SOUTH LINE 249.17 FEET TO THE PLACE OF BEGINNING OF SAID

# UNOFFICIAL COPY

TRACT; SAID TRACT, LYING ABOVE THE HORIZONTAL PLANE HAVING AN ELEVATION OF 49.30 FEET CHICAGO CITY DATUM IN COOK, COUNTY, ILLINOIS.



Property of Cook County Clerk's Office

**UNOFFICIAL COPY****LEGAL DESCRIPTION OF OFFICE/ANNEX PARCEL**

THAT PART OF LOTS 1 AND 4 OF BLOCK 3 IN FRACTIONAL SECTION 15 ADDITION TO CHICAGO, BOUNDED IN FRACTIONAL SECTION 15, TOWNSHIP 39 NORTH, RANGE 14 EAST OF THE THIRD PRINCIPAL MERIDIAN, DESCRIBED AS FOLLOWS: COMMENCING AT A POINT ON A LINE PARALLEL WITH AND 22 FEET 3-5/8 INCHES SOUTH OF THE NORTH LINE OF LOT 8 IN BLOCK 3 AFORESAID, BEING THE NORTH LINE OF AN 18 FOOT ALLEY, AND THE WEST LINE OF SOUTH WABASH AVENUE; THENCE NORTH 00°00'27" EAST WITH SAID WEST LINE OF SOUTH WABASH AVENUE, 163.04 FEET TO THE POINT OF BEGINNING; THENCE NORTH 89°59'33" WEST, 85.20 FEET; THENCE NORTH 00°00'27" EAST, 100.12 FEET TO THE PRESENT SOUTH LINE OF EAST MONROE STREET; THENCE NORTH 89°42'31" EAST ALONG SAID SOUTH LINE 85.20 FEET TO THE WEST LINE OF SOUTH WABASH AVENUE; THENCE SOUTH 00° 00'27" WEST ALONG SAID WEST LINE 100.56 FEET TO THE PLACE OF BEGINNING; IN COOK COUNTY, ILLINOIS

PIN: 17-15-102-012-0000,  
17-15-102-013-0000

Address: 27 East Monroe Street and 124 South Wabash Avenue, Chicago, Illinois  
60603

Cook County Clerk's Office

# UNOFFICIAL COPY

LEGAL DESCRIPTION OF RETAIL PARCEL

SEE ATTACHED

PIN: Part of: 17-15-102-014-0000,  
17-15-102-015-0000, 17-15-102-016-0000,  
17-15-102-017-0000, 17-15-102-023-0000  
Address: 101-119 South State Street, 21 East Monroe Street, 106-122 South  
Wabash Avenue and 130-132 South Wabash Avenue, Chicago, Illinois  
60603

Property of Cook County Clerk's Office

# UNOFFICIAL COPY

BASEMENT 2

RETAIL PARCEL A

UPPER LIMIT 1.15 FEET LOWER LIMIT -9.67 FEET

THAT PART OF A TRACT HEREINAFTER REFERRED TO AS THE PARCEL, SAID TRACT DESCRIBED AS FOLLOWS: PART OF BLOCK 3 IN FRACTIONAL SECTION 15 ADDITION TO CHICAGO IN SECTION 15, TOWNSHIP 39 NORTH, RANGE 14 EAST OF THE THIRD PRINCIPAL MERIDIAN, DESCRIBED AS FOLLOWS: BEGINNING AT THE INTERSECTION OF THE SOUTH LINE OF EAST MONROE STREET WITH THE PRESENT EAST LINE OF SOUTH STATE STREET (BEING A LINE 27 FEET EAST OF AND PARALLEL WITH THE WEST LINE OF SAID BLOCK 3); RUNNING THENCE WITH SAID EAST LINE OF SOUTH STATE STREET, SOUTH  $00^{\circ}04'02''$  WEST, 254 FEET 5- 7/16 INCHES, TO A POINT 210 FEET 3 INCHES NORTH OF THE NORTH FACE OF THE REPUBLIC BUILDING, SAID POINT BEING 144.75 FEET NORTH OF THE SOUTH LINE OF LOT 10 IN BLOCK 3 AS MEASURED ON THE WEST LINE OF PREMISES IN QUESTION; THENCE NORTH  $89^{\circ}32'49''$  EAST ALONG A ESTABLISHED BY AGREEMENT BETWEEN BERTHA HONORE' PALMER AND ANDREA C. HONORE', TRUSTEES OF THE ESTATE OF POTTER PALMER' DECEASED, ETHELBERG W. PEEK, LOUIS FRAZIN AND ABRAHAM M. OPENHEIM, DATED JANUARY 23, 1907, RECORDED IN THE RECORDER'S OFFICE IN COOK COUNTY, ILLINOIS, IN BOOK 19104, PAGE 86 AS DOCUMENT 8030340, SAID LINE INTERSECTING THE WEST LINE OF THE 12 FOOT ALLEY RUNNING NORTH AND SOUTH THROUGH THE SOUTH PART OF SAID BLOCK 3 AT A POINT 144.52 FEET NORTH OF THE SOUTH LINE OF LOT 10 IN BLOCK 3, 159 FEET 10 1/2 INCHES MORE OR LESS, TO A POINT 6 FEET EAST OF THE WEST LINE OF LOT 8 IN SAID BLOCK 3 AND IN THE EAST LINE OF THE 12 FOOT ALLEY RUNNING NORTH AND SOUTH THROUGH THE SOUTH PART OF SAID BLOCK 3; THENCE SOUTH  $00^{\circ}01'23''$  WEST WITH THE EAST LINE OF SAID ALLEY, 9 FEET 8-7/8 INCHES TO A POINT 22 FEET 3-5/8 INCHES SOUTH OF THE NORTH LINE OF SAID LOT 8; THENCE NORTH  $89^{\circ}35'37''$  EAST PARALLEL WITH AND 22 FEET 3-5/8 INCHES SOUTH OF THE NORTH LINE OF SAID LOT 8, BEING THE NORTH LINE OF AN 18 FOOT ALLEY, 174 FEET 10-5/8 INCHES TO THE PRESENT WEST LINE OF SOUTH WABASH AVENUE; THENCE NORTH  $00^{\circ}00'27''$  EAST WITH SAID WEST LINE OF SOUTH WABASH AVENUE, 163.04 FEET; THENCE NORTH  $89^{\circ}59'33''$  WEST, 85.20 FEET; THENCE NORTH  $00^{\circ}00'27''$  EAST, 100.12 FEET TO THE PRESENT SOUTH LINE OF EAST MONROE STREET; THENCE SOUTH  $89^{\circ}42'31''$  WEST WITH SAID SOUTH LINE 249.17 FEET TO THE PLACE OF BEGINNING OF SAID TRACT; SAID PARCEL THAT LIES WITHIN SAID TRACT LYING BELOW THE HORIZONTAL PLANE HAVING AN ELEVATION OF 1.15 FEET CHICAGO CITY DATUM AND LYING ABOVE THE HORIZONTAL PLANE HAVING AN ELEVATION OF -9.67 FEET CHICAGO CITY DATUM AND LYING WITHIN THE HORIZONTAL BOUNDARY OF SAID PARCEL PROJECTED VERTICALLY, DESCRIBED AS FOLLOWS: COMMENCING AT THE NORTHWEST CORNER OF SAID TRACT, THENCE SOUTH  $00^{\circ}04'03''$  WEST ALONG THE WEST LINE OF SAID TRACT, 136.85 FEET TO THE POINT OF BEGINNING; THENCE NORTH  $90^{\circ}00'00''$  EAST, 34.33 FEET; THENCE SOUTH  $00^{\circ}00'00''$  EAST, 18.19 FEET; THENCE NORTH  $90^{\circ}00'00''$  WEST, 34.35 FEET TO THE WEST LINE OF SAID TRACT; THENCE NORTH  $00^{\circ}04'03''$  EAST ALONG SAID WEST LINE, 18.19 FEET TO THE POINT OF BEGINNING, IN SAID COOK COUNTY, ILLINOIS.

BASEMENT 2

RETAIL PARCEL B



# UNOFFICIAL COPY

UPPER LIMIT 1.15 FEET LOWER LIMIT -9.67 FEET  
 THAT PART OF A TRACT HEREINAFTER REFERRED TO AS THE PARCEL, SAID TRACT DESCRIBED AS FOLLOWS: PART OF BLOCK 3 IN FRACTIONAL SECTION 15 ADDITION TO CHICAGO IN SECTION 15, TOWNSHIP 39 NORTH, RANGE 14 EAST OF THE THIRD PRINCIPAL MERIDIAN, DESCRIBED AS FOLLOWS: BEGINNING AT THE INTERSECTION OF THE SOUTH LINE OF EAST MONROE STREET WITH THE PRESENT EAST LINE OF SOUTH STATE STREET (BEING A LINE 27 FEET EAST OF AND PARALLEL WITH THE WEST LINE OF SAID BLOCK 3); RUNNING THENCE WITH SAID EAST LINE OF SOUTH STATE STREET, SOUTH  $00^{\circ}04'03''$  WEST, 254 FEET 5- 7/16 INCHES, TO A POINT 210 FEET 3 INCHES NORTH OF THE NORTH FACE OF THE REPUBLIC BUILDING, SAID POINT BEING 144.75 FEET NORTH OF THE SOUTH LINE OF LOT 10 IN BLOCK 3 AS MEASURED ON THE WEST LINE OF PREMISES IN QUESTION; THENCE NORTH  $89^{\circ}32'49''$  EAST ALONG A ESTABLISHED BY AGREEMENT BETWEEN BERTHA HONORE' PALMER AND ANDREA C. HONORE', TRUSTEES OF THE ESTATE OF POTTER PALMER' DECEASED, ETHELBERG W. PEEK, LOUIS FRAZIN AND ABRAHAM M. OPENHEIM, DATED JANUARY 23, 1907, RECORDED IN THE RECORDER'S OFFICE IN COOK COUNTY, ILLINOIS, IN BOOK 19104, PAGE 86 AS DOCUMENT 8030340, SAID LINE INTERSECTING THE WEST LINE OF THE 12 FOOT ALLEY RUNNING NORTH AND SOUTH THROUGH THE SOUTH PART OF SAID BLOCK 3 AT A POINT 144.52 FEET NORTH OF THE SOUTH LINE OF LOT 10 IN BLOCK 3, 159 FEET 10 1/2 INCHES MORE OR LESS, TO A POINT 6 FEET EAST OF THE WEST LINE OF LOT 8 IN SAID BLOCK 3 AND IN THE EAST LINE OF THE 12 FOOT ALLEY RUNNING NORTH AND SOUTH THROUGH THE SOUTH PART OF SAID BLOCK 3; THENCE SOUTH  $00^{\circ}01'23''$  WEST WITH THE EAST LINE OF SAID ALLEY, 9 FEET 8-7/8 INCHES TO A POINT 22 FEET 3-5/8 INCHES SOUTH OF THE NORTH LINE OF SAID LOT 8; THENCE NORTH  $89^{\circ}35'37''$  EAST PARALLEL WITH AND 22 FEET 3-5/8 INCHES SOUTH OF THE NORTH LINE OF SAID LOT 8, BEING THE NORTH LINE OF AN 18 FOOT ALLEY, 174 FEET 10-5/8 INCHES TO THE PRESENT WEST LINE OF SOUTH WABASH AVENUE; THENCE NORTH  $00^{\circ}00'27''$  EAST WITH SAID WEST LINE OF SOUTH WABASH AVENUE, 163.04 FEET; THENCE NORTH  $89^{\circ}59'33''$  WEST, 85.20 FEET; THENCE NORTH  $00^{\circ}00'27''$  EAST, 100.12 FEET TO THE PRESENT SOUTH LINE OF EAST MONROE STREET; THENCE SOUTH  $89^{\circ}42'31''$  WEST WITH SAID SOUTH LINE 249.17 FEET TO THE PLACE OF BEGINNING OF SAID TRACT; SAID PARCEL THAT LIES WITHIN SAID TRACT LYING BELOW THE HORIZONTAL PLANE HAVING AN ELEVATION OF 1.15 FEET CHICAGO CITY DATUM AND LYING ABOVE THE HORIZONTAL PLANE HAVING AN ELEVATION OF -9.67 FEET CHICAGO CITY DATUM AND LYING WITHIN THE HORIZONTAL BOUNDARY OF SAID PARCEL PROJECTED VERTICALLY, DESCRIBED AS FOLLOWS: COMMENCING AT THE NORTHWEST CORNER OF SAID TRACT, THENCE SOUTH  $00^{\circ}04'03''$  WEST ALONG THE WEST LINE OF SAID TRACT, 128.41 FEET; THENCE SOUTH  $89^{\circ} 55' 57''$  EAST 91.25 FEET TO THE POINT OF BEGINNING; THENCE NORTH  $90^{\circ}00'00''$  EAST, 7.27 FEET; THENCE SOUTH  $00^{\circ}00'00''$  EAST, 17.11 FEET; THENCE NORTH  $90^{\circ}00'00''$  WEST, 7.27 FEET TO THE; THENCE NORTH  $00^{\circ}00'00''$  EAST 17.11 FEET TO THE POINT OF BEGINNING, IN SAID COOK COUNTY, ILLINOIS.

BASEMENT 1  
 RETAIL PARCEL C  
 UPPER LIMIT 14.68 FEET LOWER LIMIT 1.15 FEET

## UNOFFICIAL COPY

THAT PART OF A TRACT HEREINAFTER REFERRED TO AS THE PARCEL, SAID TRACT DESCRIBED AS FOLLOWS: PART OF BLOCK 3 IN FRACTIONAL SECTION 15 ADDITION TO CHICAGO IN SECTION 15, TOWNSHIP 39 NORTH, RANGE 14 EAST OF THE THIRD PRINCIPAL MERIDIAN, DESCRIBED AS FOLLOWS: BEGINNING AT THE INTERSECTION OF THE SOUTH LINE OF EAST MONROE STREET WITH THE PRESENT EAST LINE OF SOUTH STATE STREET (BEING A LINE 27 FEET EAST OF AND PARALLEL WITH THE WEST LINE OF SAID BLOCK 3); RUNNING THENCE WITH SAID EAST LINE OF SOUTH STATE STREET, SOUTH 00°04'03" WEST, 254 FEET 5- 7/16 INCHES, TO A POINT 210 FEET 3 INCHES NORTH OF THE NORTH FACE OF THE REPUBLIC BUILDING, SAID POINT BEING 144.75 FEET NORTH OF THE SOUTH LINE OF LOT 10 IN BLOCK 3 AS MEASURED ON THE WEST LINE OF PREMISES IN QUESTION; THENCE NORTH 89°32'49" EAST ALONG A ESTABLISHED BY AGREEMENT BETWEEN BERTHA HONORE' PALMER AND ANDREA C. HONORE', TRUSTEES OF THE ESTATE OF POTTER PALMER' DECEASED, ETHELBERG W. PEEK, LOUIS FRAZIN AND ABRAHAM M. OPENHEIM, DATED JANUARY 23, 1907, RECORDED IN THE RECORDER'S OFFICE IN COOK COUNTY, ILLINOIS, IN BOOK 19104, PAGE 86 AS DOCUMENT 8030340, SAID LINE INTERSECTING THE WEST LINE OF THE 12 FOOT ALLEY RUNNING NORTH AND SOUTH THROUGH THE SOUTH PART OF SAID BLOCK 3 AT A POINT 144.52 FEET NORTH OF THE SOUTH LINE OF LOT 10 IN BLOCK 3, 159 FEET 10 1/2 INCHES MORE OR LESS, TO A POINT 6 FEET EAST OF THE WEST LINE OF LOT 8 IN SAID BLOCK 3 AND IN THE EAST LINE OF THE 12 FOOT ALLEY RUNNING NORTH AND SOUTH THROUGH THE SOUTH PART OF SAID BLOCK 3; THENCE SOUTH 00°01'23" WEST WITH THE EAST LINE OF SAID ALLEY, 9 FEET 8-7/8 INCHES TO A POINT 22 FEET 3-5/8 INCHES SOUTH OF THE NORTH LINE OF SAID LOT 8; THENCE NORTH 89°35'37" EAST PARALLEL WITH AND 22 FEET 3-5/8 INCHES SOUTH OF THE NORTH LINE OF SAID LOT 8, BEING THE NORTH LINE OF AN 18 FOOT ALLEY, 174 FEET 10-5/8 INCHES TO THE PRESENT WEST LINE OF SOUTH WABASH AVENUE; THENCE NORTH 00°00'27" EAST WITH SAID WEST LINE OF SOUTH WABASH AVENUE, 163.04 FEET; THENCE NORTH 89°59'33" WEST, 85.20 FEET; THENCE NORTH 00°00'27" EAST, 100.12 FEET TO THE PRESENT SOUTH LINE OF EAST MONROE STREET; THENCE SOUTH 89°42'31" WEST WITH SAID SOUTH LINE, 249.17 FEET TO THE PLACE OF BEGINNING OF SAID TRACT; SAID PARCEL THAT LIES WITHIN SAID TRACT, LYING ABOVE THE HORIZONTAL PLANE HAVING AN ELEVATION OF 1.15 FEET AND BELOW THE HORIZONTAL PLANE HAVING AN ELEVATION OF 14.68 FEET CHICAGO CITY DATUM AND LYING WITHIN THE HORIZONTAL BOUNDARY OF SAID PARCEL PROJECTED VERTICALLY, DESCRIBED AS FOLLOWS: BEGINNING AT THE NORTHWEST CORNER OF SAID TRACT, THENCE SOUTH 00°04'03" WEST ALONG THE WEST LINE OF SAID TRACT, 254.51 FEET TO THE SOUTHWEST CORNER OF SAID TRACT; THENCE NORTH 89°32'49" EAST ALONG THE SOUTH LINE OF SAID TRACT, 94.92 FEET; THENCE NORTH 00°04'03" EAST, 18.54 FEET; THENCE SOUTH 89°55'57" EAST, 22.96 FEET; THENCE NORTH 00°04'03" EAST, 9.36 FEET; THENCE NORTH 89°55'57" WEST, 23.08 FEET; THENCE NORTH 00°04'03" EAST, 8.78 FEET; THENCE SOUTH 89°55'57" EAST, 7.31 FEET; THENCE NORTH 00°04'03" EAST, 18.50 FEET; THENCE SOUTH 89°55'57" EAST, 33.90 FEET; THENCE NORTH 00°04'03" EAST, 7.27 FEET; THENCE SOUTH 89°55'57" EAST, 99.58 FEET; THENCE NORTH 45°03'50" EAST, 6.82 FEET; THENCE NORTH 00°03'50" EAST, 8.91 FEET; THENCE SOUTH 89°56'10" EAST, 7.88 FEET; THENCE SOUTH 00°03'50" WEST, 11.68 FEET; THENCE SOUTH 44°56'10" EAST, 12.20 FEET; THENCE SOUTH 00°03'50" WEST, 1.87 FEET; THENCE SOUTH 89°55'57" EAST, 42.35 FEET; THENCE

## UNOFFICIAL COPY

SOUTH 00°04'03" WEST, 18.44 FEET; THENCE SOUTH 89°55'57" EAST, 35.34 FEET TO THE EAST LINE OF SAID TRACT; THENCE NORTH 00°00'27" EAST, ALONG SAID EAST LINE 119.61 FEET; THENCE SOUTH 89°59'33" WEST, 85.20 FEET; THENCE NORTH 00°00'27" EAST, 100.12 FEET TO THE NORTH LINE OF SAID TRACT; THENCE SOUTH 89°42'31" WEST ALONG THE NORTH LINE OF SAID TRACT, 249.17 FEET TO THE POINT BEGINNING, (EXCEPT THAT PART DESCRIBED AS FOLLOWS: COMMENCING AT THE SOUTHWEST CORNER OF SAID TRACT, THENCE NORTH 00°04'03" WEST ALONG THE WEST LINE OF SAID TRACT, 89.81 FEET, THENCE SOUTH 89°55'57" EAST, 110.73 FEET TO THE POINT OF BEGINNING; THENCE NORTH 00°03'51" EAST, 9.08 FEET; THENCE SOUTH 89°56'10" EAST, 3.91 FEET; THENCE SOUTH 00°03'51" WEST, 9.08 FEET; THENCE NORTH 89°56'08" WEST, 3.91 FEET TO THE POINT OF BEGINNING, ALSO EXCEPT THAT PART COMMENCING AT THE NORTHWEST CORNER OF SAID TRACT, THENCE NORTH 89°42'31" EAST ALONG THE NORTH LINE OF SAID TRACT, 97.90 FEET, THENCE SOUTH 00°17'29" EAST, 39.99 FEET TO THE POINT OF BEGINNING, THENCE SOUTH 89°56'10" EAST, 12.16 FEET; THENCE SOUTH 00°03'50" WEST, 5.91 FEET; THENCE SOUTH 89°56'10" EAST, 2.75 FEET; THENCE SOUTH 00°03'50" WEST, 4.15 FEET; THENCE NORTH 89°56'10" WEST, 2.75 FEET; THENCE SOUTH 00°03'50" WEST, 11.16 FEET; THENCE NORTH 89°56'10" WEST, 9.31 FEET; THENCE NORTH 00°03'50" EAST, 9.40 FEET; THENCE NORTH 89°56'10" WEST, 4.68 FEET; THENCE NORTH 00°03'50" EAST, 7.03 FEET; THENCE SOUTH 89°56'10" EAST, 1.83 FEET; THENCE NORTH 00°03'50" EAST, 4.79 FEET TO THE POINT OF BEGINNING, ALSO EXCEPT THAT PART DESCRIBED AS FOLLOWS: COMMENCING AT THE NORTHWEST CORNER OF SAID TRACT, THENCE NORTH 89°42'31" EAST ALONG THE NORTH LINE OF SAID TRACT, 151.73 FEET, THENCE SOUTH 00°17'29" EAST, 54.62 FEET TO THE POINT OF BEGINNING, THENCE SOUTH 89°56'10" EAST, 5.67 FEET; THENCE SOUTH 00°03'50" WEST, 21.12 FEET; THENCE SOUTH 89°56'10" EAST, 11.99 FEET; THENCE SOUTH 00°03'50" WEST, 6.81 FEET; THENCE NORTH 89°56'10" WEST, 17.60 FEET; THENCE NORTH 00°03'50" EAST, 27.93 FEET TO THE POINT OF BEGINNING, ALSO EXCEPT THAT PART DESCRIBED AS FOLLOWS: COMMENCING AT THE NORTHWEST CORNER OF SAID TRACT, THENCE NORTH 89°42'31" EAST ALONG THE NORTH LINE OF SAID TRACT, 190.01 FEET, THENCE SOUTH 00°17'29" EAST, 78.94 FEET TO THE POINT OF BEGINNING, THENCE SOUTH 89°56'10" EAST, 10.96 FEET; THENCE SOUTH 00°03'50" WEST, 8.38 FEET; THENCE NORTH 81°01'51" WEST, 11.10 FEET; THENCE NORTH 00°03'50" EAST, 6.66 FEET TO THE POINT OF BEGINNING, ALSO EXCEPT THAT PART DESCRIBED AS FOLLOWS: COMMENCING AT THE NORTHWEST CORNER OF SAID TRACT, THENCE NORTH 89°42'31" EAST ALONG THE NORTH LINE OF SAID TRACT, 249.17 FEET, THENCE SOUTH 00°00'27" WEST, 20.40 FEET TO THE POINT OF BEGINNING, THENCE SOUTH 00°00'27" EAST, 12.27 FEET; THENCE NORTH 89°59'53" WEST, 10.54 FEET; THENCE NORTH 00°03'50" EAST, 12.77 FEET; THENCE SOUTH 89°59'33" EAST, 10.53 FEET TO THE POINT OF BEGINNING, ALSO EXCEPT THAT PART DESCRIBED AS FOLLOWS: COMMENCING AT THE NORTHWEST CORNER OF SAID TRACT, THENCE NORTH 89°42'31" EAST ALONG THE NORTH LINE OF SAID TRACT, 232.49 FEET, THENCE SOUTH 00°17'29" EAST, 78.15 FEET TO THE POINT OF BEGINNING, THENCE SOUTH 00°03'50" WEST, 4.19 FEET; THENCE NORTH 89°56'10" WEST, 1.18 FEET; THENCE SOUTH 00°03'50" WEST, 21.16 FEET; THENCE NORTH 89°56'10" WEST, 2.71 FEET; THENCE SOUTH 00°03'50" WEST, 1.06 FEET; THENCE NORTH 89°56'10" WEST, 4.38 FEET; THENCE NORTH 00°03'50" EAST, 1.06 FEET; THENCE NORTH 89°56'10" WEST, 6.08 FEET; THENCE

# UNOFFICIAL COPY

NORTH 00°03'50" EAST, 10.33 FEET; THENCE SOUTH 89°56'10" EAST, 3.78 FEET; THENCE NORTH 00°03'50" EAST, 13.85 FEET; THENCE SOUTH 89°56'10" EAST, 3.70 FEET; THENCE NORTH 00°03'50" EAST, 1.17 FEET; THENCE SOUTH 89°56'10" EAST, 6.87 FEET TO THE POINT OF BEGINNING, ALSO EXCEPT THAT PART DESCRIBED AS FOLLOWS: COMMENCING AT THE SOUTHEAST CORNER OF SAID TRACT, THENCE NORTH 00°00'27" EAST ALONG THE EAST LINE OF SAID TRACT, 163.04 FEET; THENCE NORTH 89°59'33" WEST, 74.48 FEET; THENCE SOUTH 00°00'27" WEST, 16.03 FEET TO THE POINT OF BEGINNING; THENCE SOUTH 89°56'10" EAST, 4.09 FEET; THENCE SOUTH 00°03'50" WEST, 5.39 FEET; THENCE NORTH 89°56'10" WEST, 4.09 FEET; THENCE NORTH 00°03'50" EAST, 5.39 FEET TO THE POINT OF BEGINNING), IN SAID COOK COUNTY, ILLINOIS.

## STREET LEVEL

### RETAIL PARCEL D

UPPER LIMIT 26.12 FEET LOWER LIMIT 14.68 FEET

THAT PART OF A TRACT HEREINAFTER REFERRED TO AS THE PARCEL, SAID TRACT DESCRIBED AS FOLLOWS: PART OF BLOCK 3 IN FRACTIONAL SECTION 15 ADDITION TO CHICAGO IN SECTION 15, TOWNSHIP 39 NORTH, RANGE 14 EAST OF THE THIRD PRINCIPAL MERIDIAN, DESCRIBED AS FOLLOWS: BEGINNING AT THE INTERSECTION OF THE SOUTH LINE OF EAST MONROE STREET WITH THE PRESENT EAST LINE OF SOUTH STATE STREET (BEING A LINE 27 FEET EAST OF AND PARALLEL WITH THE WEST LINE OF SAID BLOCK 3); RUNNING THENCE WITH SAID EAST LINE OF SOUTH STATE STREET, SOUTH 00°04'03" WEST, 254 FEET 5- 7/16 INCHES, TO A POINT 210 FEET 3 INCHES NORTH OF THE NORTH FACE OF THE REPUBLIC BUILDING, SAID POINT BEING 144.75 FEET NORTH OF THE SOUTH LINE OF LOT 10 IN BLOCK 3 AS MEASURED ON THE WEST LINE OF PREMISES IN QUESTION; THENCE NORTH 89°32'49" EAST ALONG A ESTABLISHED BY AGREEMENT BETWEEN BERTHA HONORE' PALMER AND ANDREA C. HONORE', TRUSTEES OF THE ESTATE OF POTTER PALMER' DECEASED, ETHELBERT W. PEEK, LOUIS FRAZIN AND ABRAHAM M. OPENHEIM, DATED JANUARY 23, 1907, RECORDED IN THE RECORDER'S OFFICE IN COOK COUNTY, ILLINOIS, IN BOOK 19104, PAGE 86 AS DOCUMENT 8030340, SAID LINE INTERSECTING THE WEST LINE OF THE 12 FOOT ALLEY RUNNING NORTH AND SOUTH THROUGH THE SOUTH PART OF SAID BLOCK 3 AT A POINT 144.52 FEET NORTH OF THE SOUTH LINE OF LOT 10 IN BLOCK 3, 159 FEET 10 1/2 INCHES MORE OR LESS, TO A POINT 6 FEET EAST OF THE WEST LINE OF LOT 8 IN SAID BLOCK 3 AND IN THE EAST LINE OF THE 12 FOOT ALLEY RUNNING NORTH AND SOUTH THROUGH THE SOUTH PART OF SAID BLOCK 3; THENCE SOUTH 00°01'23" WEST WITH THE EAST LINE OF SAID ALLEY, 9 FEET 8-7/8 INCHES TO A POINT 22 FEET 3-5/8 INCHES SOUTH OF THE NORTH LINE OF SAID LOT 8; THENCE NORTH 89°35'37" EAST PARALLEL WITH AND 22 FEET 3-5/8 INCHES SOUTH OF THE NORTH LINE OF SAID LOT 8, BEING THE NORTH LINE OF AN 18 FOOT ALLEY, 174 FEET 10-5/8 INCHES TO THE PRESENT WEST LINE OF SOUTH WABASH AVENUE; THENCE NORTH 00°00'27" EAST WITH SAID WEST LINE OF SOUTH WABASH AVENUE, 163.04 FEET; THENCE NORTH 89°59'33" WEST, 85.20 FEET; THENCE NORTH 00°00'27" EAST, 100.12 FEET TO THE PRESENT SOUTH LINE OF EAST MONROE STREET; THENCE SOUTH 89°42'31" WEST WITH SAID SOUTH LINE, 249.17 FEET TO THE PLACE OF BEGINNING OF SAID TRACT; SAID PARCEL THAT LIES WITHIN SAID TRACT, LYING ABOVE THE HORIZONTAL PLANE HAVING AN ELEVATION OF 14.68 FEET AND BELOW THE HORIZONTAL PLANE HAVING AN ELEVATION OF 26.12 FEET CHICAGO CITY

# UNOFFICIAL COPY

DATUM AND LYING WITHIN THE HORIZONTAL BOUNDARY OF SAID PARCEL PROJECTED VERTICALLY, DESCRIBED AS FOLLOWS: BEGINNING AT THE NORTHWEST CORNER OF SAID TRACT, THENCE NORTH 89°42'31" EAST, 152.39 FEET ALONG THE NORTH LINE OF SAID TRACT; THENCE SOUTH 00°04'07" WEST, 56.27 FEET; THENCE SOUTH 89°55'53" EAST, 3.64 FEET; THENCE SOUTH 00°04'07" WEST, 26.73 FEET; THENCE NORTH 89°55'53" WEST, 3.64 FEET; THENCE SOUTH 00°04'07" WEST, 96.12 FEET; THENCE NORTH 89°55'53" WEST, 107.73 FEET; THENCE NORTH 00°04'07" EAST, 0.75 FEET; THENCE NORTH 89°55'53" WEST, 10.74 FEET; THENCE SOUTH 00°04'07" WEST, 0.75 FEET; THENCE NORTH 89°55'53" WEST, 33.92 FEET TO THE WEST LINE OF SAID TRACT; THENCE NORTH 00°04'03" EAST ALONG SAID WEST LINE OF SAID TRACT 122.31 FEET; THENCE SOUTH 89°55'57" EAST, 30.52 FEET; THENCE NORTH 00°04'03" EAST, 16.21 FEET; THENCE NORTH 89°55'57" WEST, 30.52 FEET TO THE WEST LINE OF SAID TRACT; THENCE NORTH 00°04'03" EAST ALONG SAID WEST LINE OF SAID TRACT, 39.65 FEET TO THE POINT OF BEGINNING, (EXCEPT THAT PART DESCRIBED AS FOLLOWS COMMENCING AT THE NORTHWEST CORNER OF SAID TRACT, THENCE NORTH 89°42'31" EAST ALONG THE NORTH LINE OF SAID TRACT, 100.76 FEET, THENCE SOUTH 00°17'29" EAST, 40.24 FEET TO THE POINT OF BEGINNING, THENCE NORTH 90°00'00" EAST, 11.10 FEET; THENCE SOUTH 00°00'00" WEST, 23.42 FEET; THENCE SOUTH 90°00'00" WEST, 11.10 FEET; THENCE NORTH 00°00'00" EAST, 23.42 FEET TO THE POINT OF BEGINNING, ALSO EXCEPT THAT PART DESCRIBED AS FOLLOWS: COMMENCING AT THE NORTHWEST CORNER OF SAID TRACT, THENCE SOUTH 00°04'03" WEST, 118.97 FEET; THENCE SOUTH 89°55'57" EAST, 100.70 FEET; TO THE POINT OF BEGINNING; THENCE NORTH 90°00'00" EAST, 12.50 FEET; THENCE SOUTH 00°00'00" EAST, 5.50 FEET; THENCE NORTH 90°00'00" WEST, 3.09 FEET; THENCE SOUTH 00°00'00" WEST, 10.80 FEET; THENCE NORTH 90°00'00" WEST, 9.42 FEET; THENCE NORTH 00°00'00" EAST, 16.30 FEET TO THE POINT OF BEGINNING), IN SAID COUNTY, ILLINOIS.

## STREET LEVEL

### RETAIL PARCEL E

UPPER LIMIT 26.12 FEET LOWER LIMIT 14.68 FEET

THAT PART OF A TRACT HEREINAFTER REFERRED TO AS THE PARCEL, SAID TRACT DESCRIBED AS FOLLOWS: PART OF BLOCK 3 IN FRACTIONAL SECTION 15 ADDITION TO CHICAGO IN SECTION 15, TOWNSHIP 39 NORTH, RANGE 14 EAST OF THE THIRD PRINCIPAL MERIDIAN, DESCRIBED AS FOLLOWS: BEGINNING AT THE INTERSECTION OF THE SOUTH LINE OF EAST MONROE STREET WITH THE PRESENT EAST LINE OF SOUTH STATE STREET (BEING A LINE 27 FEET EAST OF AND PARALLEL WITH THE WEST LINE OF SAID BLOCK 3); RUNNING THENCE WITH SAID EAST LINE OF SOUTH STATE STREET, SOUTH 00°04'03" WEST, 254 FEET 5- 7/16 INCHES, TO A POINT 210 FEET 3 INCHES NORTH OF THE NORTH FACE OF THE REPUBLIC BUILDING, SAID POINT BEING 144.75 FEET NORTH OF THE SOUTH LINE OF LOT 10 IN BLOCK 3 AS MEASURED ON THE WEST LINE OF PREMISES IN QUESTION; THENCE NORTH 89°32'49" EAST ALONG A ESTABLISHED BY AGREEMENT BETWEEN BERTHA HONORE' PALMER AND ANDREA C. HONORE', TRUSTEES OF THE ESTATE OF POTTER PALMER' DECEASED, ETHELBERT W. PEEK, LOUIS FRAZIN AND ABRAHAM M. OPENHEIM, DATED JANUARY 23, 1907, RECORDED IN THE RECORDER'S OFFICE IN COOK COUNTY, ILLINOIS, IN BOOK 19104, PAGE 86 AS DOCUMENT 8030340, SAID LINE INTERSECTING THE WEST LINE OF THE 12 FOOT ALLEY RUNNING

# UNOFFICIAL COPY

NORTH AND SOUTH THROUGH THE SOUTH PART OF SAID BLOCK 3 AT A POINT 144.52 FEET NORTH OF THE SOUTH LINE OF LOT 10 IN BLOCK 3, 159 FEET 10 ½ INCHES MORE OR LESS, TO A POINT 6 FEET EAST OF THE WEST LINE OF LOT 8 IN SAID BLOCK 3 AND IN THE EAST LINE OF THE 12 FOOT ALLEY RUNNING NORTH AND SOUTH THROUGH THE SOUTH PART OF SAID BLOCK 3; THENCE SOUTH 00°01'23" WEST WITH THE EAST LINE OF SAID ALLEY, 9 FEET 8-7/8 INCHES TO A POINT 22 FEET 3-5/8 INCHES SOUTH OF THE NORTH LINE OF SAID LOT 8; THENCE NORTH 89°35'37" EAST PARALLEL WITH AND 22 FEET 3-5/8 INCHES SOUTH OF THE NORTH LINE OF SAID LOT 8, BEING THE NORTH LINE OF AN 18 FOOT ALLEY, 174 FEET 10-5/8 INCHES TO THE PRESENT WEST LINE OF SOUTH WABASH AVENUE; THENCE NORTH 00°00'27" EAST WITH SAID WEST LINE OF SOUTH WABASH AVENUE, 163.04 FEET; THENCE NORTH 89°59'33" WEST, 15.20 FEET; THENCE NORTH 00°00'27" EAST, 100.12 FEET TO THE PRESENT SOUTH LINE OF EAST MONROE STREET; THENCE SOUTH 89°42'31" WEST WITH SAID SOUTH LINE, 249.17 FEET TO THE PLACE OF BEGINNING OF SAID TRACT; SAID PARCEL THAT LIES WITHIN SAID TRACT, LYING ABOVE THE HORIZONTAL PLANE HAVING AN ELEVATION OF 14.68 FEET AND BELOW THE HORIZONTAL PLANE HAVING AN ELEVATION OF 26.12 FEET CHICAGO CITY DATUM AND LYING WITHIN THE HORIZONTAL BOUNDARY OF SAID PARCEL PROJECTED VERTICALLY, DESCRIBED AS FOLLOWS: COMMENCING AT THE NORTHWEST CORNER OF SAID TRACT, THENCE NORTH 89°42'31" EAST ALONG THE NORTH LINE OF SAID TRACT, 167.71 FEET; THENCE SOUTH 00°17'29" EAST, 83.14 FEET; TO THE POINT OF BEGINNING; THENCE SOUTH 89°53'12" EAST, 5.10 FEET; THENCE NORTH 00°06'48" EAST, 1.25 FEET; THENCE SOUTH 89°53'12" EAST, 11.50 FEET; THENCE SOUTH 00°06'48" WEST, 1.25 FEET; THENCE SOUTH 89°53'12" EAST, 5.72 FEET; THENCE SOUTH 00°06'48" WEST, 21.71 FEET; THENCE NORTH 89°53'12" WEST, 0.36 FEET; THENCE SOUTH 00°06'48" WEST, 36.17 FEET; THENCE SOUTH 89°53'12" EAST, 4.42 FEET; THENCE SOUTH 00°06'48" WEST, 11.61 FEET; THENCE NORTH 89°53'12" WEST, 6.97 FEET; THENCE SOUTH 00°06'48" WEST, 26.64 FEET; THENCE NORTH 89°53'12" WEST, 20.24 FEET; THENCE NORTH 00°06'48" EAST, 26.45 FEET; THENCE NORTH 89°53'12" WEST, 4.93 FEET; THENCE NORTH 00°06'48" EAST, 11.56 FEET; THENCE SOUTH 89°53'12" EAST, 3.55 FEET; THENCE NORTH 00°06'48" EAST, 4.92 FEET; THENCE SOUTH 89°53'12" EAST, 2.99 FEET; THENCE NORTH 00°06'48" EAST, 4.79 FEET; THENCE NORTH 89°53'12" WEST, 2.29 FEET; THENCE NORTH 00°06'48" EAST, 26.55 FEET; THENCE NORTH 89°53'12" WEST, 0.50 FEET; THENCE NORTH 00°06'48" EAST, 21.88 FEET TO THE POINT OF BEGINNING, IN COOK, COUNTY, ILLINOIS.

#### STREET LEVEL

RETAIL PARCEL F

UPPER LIMIT 26.12 FEET LOWER LIMIT 14.68 FEET

THAT PART OF A TRACT HEREINAFTER REFERRED TO AS THE PARCEL, SAID TRACT DESCRIBED AS FOLLOWS: PART OF BLOCK 3 IN FRACTIONAL SECTION 15 ADDITION TO CHICAGO IN SECTION 15, TOWNSHIP 39 NORTH, RANGE 14 EAST OF THE THIRD PRINCIPAL MERIDIAN, DESCRIBED AS FOLLOWS: BEGINNING AT THE INTERSECTION OF THE SOUTH LINE OF EAST MONROE STREET WITH THE PRESENT EAST LINE OF SOUTH STATE STREET (BEING A LINE 27 FEET EAST OF AND PARALLEL WITH THE WEST LINE OF SAID BLOCK 3); RUNNING THENCE WITH SAID EAST LINE OF SOUTH STATE STREET, SOUTH 00°04'03" WEST, 254 FEET 5- 7/16 INCHES, TO A POINT 210 FEET 3 INCHES

# UNOFFICIAL COPY

NORTH OF THE NORTH FACE OF THE REPUBLIC BUILDING, SAID POINT BEING 144.75 FEET NORTH OF THE SOUTH LINE OF LOT 10 IN BLOCK 3 AS MEASURED ON THE WEST LINE OF PREMISES IN QUESTION; THENCE NORTH 89°32'49" EAST ALONG A ESTABLISHED BY AGREEMENT BETWEEN BERTHA HONORE' PALMER AND ANDREA C. HONORE', TRUSTEES OF THE ESTATE OF POTTER PALMER' DECEASED, ETHELBERT W. PEEK, LOUIS FRAZIN AND ABRAHAM M. OPENHEIM, DATED JANUARY 23, 1907, RECORDED IN THE RECORDER'S OFFICE IN COOK COUNTY, ILLINOIS, IN BOOK 19104, PAGE 86 AS DOCUMENT 8030340, SAID LINE INTERSECTING THE WEST LINE OF THE 12 FOOT ALLEY RUNNING NORTH AND SOUTH THROUGH THE SOUTH PART OF SAID BLOCK 3 AT A POINT 144.02 FEET NORTH OF THE SOUTH LINE OF LOT 10 IN BLOCK 3, 159 FEET 10 1/2 INCHES MORE OR LESS, TO A POINT 6 FEET EAST OF THE WEST LINE OF LOT 8 IN SAID BLOCK 3 AND IN THE EAST LINE OF THE 12 FOOT ALLEY RUNNING NORTH AND SOUTH THROUGH THE SOUTH PART OF SAID BLOCK 3; THENCE SOUTH 00°00'21" WEST WITH THE EAST LINE OF SAID ALLEY, 9 FEET 8-7/8 INCHES TO A POINT 22 FEET 3-5/8 INCHES SOUTH OF THE NORTH LINE OF SAID LOT 8; THENCE NORTH 89°35'37" EAST PARALLEL WITH AND 22 FEET 3-5/8 INCHES SOUTH OF THE NORTH LINE OF SAID LOT 8, BEING THE NORTH LINE OF AN 18 FOOT ALLEY, 174 FEET 10-5/8 INCHES TO THE PRESENT WEST LINE OF SOUTH WABASH AVENUE; THENCE NORTH 00°00'27" EAST WITH SAID WEST LINE OF SOUTH WABASH AVENUE, 163.04 FEET; THENCE NORTH 89°59'33" WEST, 85.20 FEET; THENCE NORTH 00°00'27" EAST, 100.12 FEET TO THE PRESENT SOUTH LINE OF EAST MONROE STREET; THENCE SOUTH 89°42'31" WEST WITH SAID SOUTH LINE, 249.17 FEET TO THE PLACE OF BEGINNING OF SAID TRACT; SAID PARCEL THAT LIES WITHIN SAID TRACT, LYING ABOVE THE HORIZONTAL PLANE HAVING AN ELEVATION OF 14.68 FEET AND BELOW THE HORIZONTAL PLANE HAVING AN ELEVATION OF 26.12 FEET CHICAGO CITY DATUM AND LYING WITHIN THE HORIZONTAL BOUNDARY OF SAID PARCEL PROJECTED VERTICALLY, DESCRIBED AS FOLLOWS: COMMENCING AT THE NORTHWEST CORNER OF SAID TRACT, THENCE SOUTH 89°42'31" WEST ALONG THE NORTH LINE OF SAID TRACT, 206.25 FEET; TO THE POINT OF BEGINNING; THENCE CONTINUING ALONG SAID NORTH LINE AFORESAID NORTH 89°42'31" EAST, 33.67 FEET; THENCE SOUTH 00°00'27" WEST, 32.00 FEET; THENCE NORTH 89°42'31" EAST, 9.25 FEET; THENCE SOUTH 00°00'27" WEST, 35.00 FEET; THENCE NORTH 45°00'00" WEST, 11.07 FEET; THENCE NORTH 89°55'53" WEST, 35.16 FEET; THENCE NORTH 00°04'07" EAST, 58.91 FEET TO THE INTERSECTION WITH NORTH LINE OF SAID TRACT ALSO BEING THE POINT OF BEGINNING, IN COOK COUNTY, ILLINOIS

## STREET LEVEL

### RETAIL PARCEL G

UPPER LIMIT 26.12 FEET LOWER LIMIT 14.68 FEET

THAT PART OF A TRACT HEREINAFTER REFERRED TO AS THE PARCEL, SAID TRACT DESCRIBED AS FOLLOWS: PART OF BLOCK 3 IN FRACTIONAL SECTION 15 ADDITION TO CHICAGO IN SECTION 15, TOWNSHIP 39 NORTH, RANGE 14 EAST OF THE THIRD PRINCIPAL MERIDIAN, DESCRIBED AS FOLLOWS: BEGINNING AT THE INTERSECTION OF THE SOUTH LINE OF EAST MONROE STREET WITH THE PRESENT EAST LINE OF SOUTH STATE STREET (BEING A LINE 27 FEET EAST OF AND PARALLEL WITH THE WEST LINE OF SAID BLOCK 3); RUNNING THENCE WITH SAID EAST LINE OF SOUTH STATE STREET, SOUTH 00°04'03" WEST, 254 FEET 5- 7/16 INCHES, TO A POINT 210 FEET 3 INCHES

## UNOFFICIAL COPY

NORTH OF THE NORTH FACE OF THE REPUBLIC BUILDING, SAID POINT BEING 144.75 FEET NORTH OF THE SOUTH LINE OF LOT 10 IN BLOCK 3 AS MEASURED ON THE WEST LINE OF PREMISES IN QUESTION; THENCE NORTH 89°32'49" EAST ALONG A ESTABLISHED BY AGREEMENT BETWEEN BERTHA HONORE' PALMER AND ANDREA C. HONORE', TRUSTEES OF THE ESTATE OF POTTER PALMER' DECEASED, ETHELBERT W. PEEK, LOUIS FRAZIN AND ABRAHAM M. OPENHEIM, DATED JANUARY 23, 1907, RECORDED IN THE RECORDER'S OFFICE IN COOK COUNTY, ILLINOIS, IN BOOK 19104, PAGE 86 AS DOCUMENT 8030340, SAID LINE INTERSECTING THE WEST LINE OF THE 12 FOOT ALLEY RUNNING NORTH AND SOUTH THROUGH THE SOUTH PART OF SAID BLOCK 3 AT A POINT 144.52 FEET NORTH OF THE SOUTH LINE OF LOT 10 IN BLOCK 3, 159 FEET 10 1/2 INCHES MORE OR LESS, TO A POINT 6 FEET EAST OF THE WEST LINE OF LOT 8 IN SAID BLOCK 3 AND IN THE EAST LINE OF THE 12 FOOT ALLEY RUNNING NORTH AND SOUTH THROUGH THE SOUTH PART OF SAID BLOCK 3; THENCE SOUTH 00°01'20" WEST WITH THE EAST LINE OF SAID ALLEY, 9 FEET 8-7/8 INCHES TO A POINT 22 FEET 3-5/8 INCHES SOUTH OF THE NORTH LINE OF SAID LOT 8; THENCE NORTH 89°35'37" EAST PARALLEL WITH AND 22 FEET 3-5/8 INCHES SOUTH OF THE NORTH LINE OF SAID LOT 8, BEING THE NORTH LINE OF AN 18 FOOT ALLEY, 174 FEET 10-5/8 INCHES TO THE PRESENT WEST LINE OF SOUTH WABASH AVENUE; THENCE NORTH 00°00'27" EAST WITH SAID WEST LINE OF SOUTH WABASH AVENUE, 163.04 FEET; THENCE NORTH 89°59'33" WEST, 85.20 FEET; THENCE NORTH 00°00'27" EAST, 100.12 FEET TO THE PRESENT SOUTH LINE OF EAST MONROE STREET; THENCE SOUTH 89°42'31" WEST WITH SAID SOUTH LINE, 249.17 FEET TO THE PLACE OF BEGINNING OF SAID TRACT; SAID PARCEL THAT LIES WITHIN SAID TRACT, LYING ABOVE THE HORIZONTAL PLANE HAVING AN ELEVATION OF 14.68 FEET AND BELOW THE HORIZONTAL PLANE HAVING AN ELEVATION OF 26.12 FEET CHICAGO CITY DATUM AND LYING WITHIN THE HORIZONTAL BOUNDARY OF SAID PARCEL PROJECTED VERTICALLY, DESCRIBED AS FOLLOWS: COMMENCING AT THE SOUTHEAST CORNER OF SAID TRACT, THENCE NORTH 00°00'27" EAST ALONG THE EAST LINE OF SAID TRACT, 83.30 FEET; TO THE POINT OF BEGINNING; THENCE NORTH 89°53'12" WEST, 128.31 FEET; THENCE NORTH 00°04'07" EAST, 66.46 FEET; THENCE SOUTH 89°55'53" EAST, 2.60 FEET; THENCE NORTH 00°04'07" EAST, 7.58 FEET; THENCE NORTH 89°55'53" WEST, 2.60 FEET; THENCE NORTH 00°04'07" EAST, 23.51 FEET; THENCE SOUTH 89°55'53" EAST, 15.39 FEET; THENCE SOUTH 00°04'07" WEST, 21.74 FEET; THENCE SOUTH 89°55'53" EAST, 12.26 FEET; THENCE SOUTH 00°04'07" WEST, 16.17 FEET; THENCE SOUTH 89°55'53" EAST, 15.39 FEET; THENCE NORTH 00°00'27" EAST, 19.91 FEET; THENCE SOUTH 89°59'33" EAST, 48.06 FEET; THENCE SOUTH 00°00'27" WEST, 21.61 FEET; THENCE SOUTH 89°59'33" EAST, 19.24 FEET; THENCE NORTH 00°00'27" EAST, 7.94 FEET; THENCE SOUTH 89°55'53" EAST, 8.57 FEET; THENCE NORTH 00°04'07" EAST, 3.00 FEET; THENCE SOUTH 89°55'53" EAST, 9.33 FEET TO THE EAST LINE OF SAID TRACT; THENCE SOUTH 00°00'27" WEST ALONG SAID EAST LINE, 69.05 FEET TO THE POINT OF BEGINNING, IN COOK, COUNTY, ILLINOIS

STREET LEVEL

RETAIL PARCEL H

UPPER LIMIT 26.12 FEET LOWER LIMIT 14.68 FEET

THAT PART OF A TRACT HEREINAFTER REFERRED TO AS THE PARCEL, SAID TRACT DESCRIBED AS FOLLOWS: PART OF BLOCK 3 IN FRACTIONAL SECTION



# UNOFFICIAL COPY

15 ADDITION TO CHICAGO IN SECTION 15, TOWNSHIP 39 NORTH, RANGE 14 EAST OF THE THIRD PRINCIPAL MERIDIAN, DESCRIBED AS FOLLOWS: BEGINNING AT THE INTERSECTION OF THE SOUTH LINE OF EAST MONROE STREET WITH THE PRESENT EAST LINE OF SOUTH STATE STREET (BEING A LINE 27 FEET EAST OF AND PARALLEL WITH THE WEST LINE OF SAID BLOCK 3); RUNNING THENCE WITH SAID EAST LINE OF SOUTH STATE STREET, SOUTH  $00^{\circ}04'03''$  WEST, 254 FEET  $5\text{-}7/16$  INCHES, TO A POINT 210 FEET 3 INCHES NORTH OF THE NORTH FACE OF THE REPUBLIC BUILDING, SAID POINT BEING 144.75 FEET NORTH OF THE SOUTH LINE OF LOT 10 IN BLOCK 3 AS MEASURED ON THE WEST LINE OF PREMISES IN QUESTION; THENCE NORTH  $89^{\circ}32'49''$  EAST ALONG A ESTABLISHED BY AGREEMENT BETWEEN BERTHA HONORE' PALMER AND ANDREA C. HONORE', TRUSTEES OF THE ESTATE OF POTTER PALMER (DECEASED), ETHELBERG W. PEEK, LOUIS FRAZIN AND ABRAHAM M. OPENHEIM, DATED JANUARY 23, 1907, RECORDED IN THE RECORDER'S OFFICE IN COOK COUNTY, ILLINOIS, IN BOOK 19104, PAGE 86 AS DOCUMENT 8030340, SAID LINE INTERSECTING THE WEST LINE OF THE 12 FOOT ALLEY RUNNING NORTH AND SOUTH THROUGH THE SOUTH PART OF SAID BLOCK 3 AT A POINT 144.52 FEET NORTH OF THE SOUTH LINE OF LOT 10 IN BLOCK 3, 159 FEET  $10\text{ }1/2$  INCHES MORE OR LESS, TO A POINT 6 FEET EAST OF THE WEST LINE OF LOT 8 IN SAID BLOCK 3 AND IN THE EAST LINE OF THE 12 FOOT ALLEY RUNNING NORTH AND SOUTH THROUGH THE SOUTH PART OF SAID BLOCK 3; THENCE SOUTH  $00^{\circ}01'23''$  WEST WITH THE EAST LINE OF SAID ALLEY, 9 FEET  $8\text{-}7/8$  INCHES TO A POINT 22 FEET  $3\text{-}5/8$  INCHES SOUTH OF THE NORTH LINE OF SAID LOT 8; THENCE NORTH  $89^{\circ}35'37''$  EAST PARALLEL WITH AND 22 FEET  $3\text{-}5/8$  INCHES SOUTH OF THE NORTH LINE OF SAID LOT 8, BEING THE NORTH LINE OF AN 18 FOOT ALLEY, 174 FEET  $10\text{-}5/8$  INCHES TO THE PRESENT WEST LINE OF SOUTH WABASH AVENUE; THENCE NORTH  $00^{\circ}00'27''$  EAST WITH SAID WEST LINE OF SOUTH WABASH AVENUE, 163.04 FEET; THENCE NORTH  $89^{\circ}59'33''$  WEST, 85.20 FEET; THENCE NORTH  $00^{\circ}00'27''$  EAST, 100.12 FEET TO THE PRESENT SOUTH LINE OF EAST MONROE STREET; THENCE SOUTH  $89^{\circ}42'31''$  WEST WITH SAID SOUTH LINE, 249.17 FEET TO THE PLACE OF BEGINNING OF SAID TRACT; SAID PARCEL THAT LIES WITHIN SAID TRACT, LYING ABOVE THE HORIZONTAL PLANE HAVING AN ELEVATION OF 14.68 FEET AND BELOW THE HORIZONTAL PLANE HAVING AN ELEVATION OF 26.12 FEET CHICAGO CITY DATUM AND LYING WITHIN THE HORIZONTAL BOUNDARY OF SAID PARCEL PROJECTED VERTICALLY, DESCRIBED AS FOLLOWS: BEGINNING AT THE SOUTHEAST CORNER OF SAID TRACT, THENCE SOUTH  $89^{\circ}35'37''$  WEST ALONG THE SOUTH LINE OF SAID TRACT, 36.87 FEET; THENCE NORTH  $00^{\circ}00'27''$  EAST, 63.14 FEET; THENCE SOUTH  $89^{\circ}53'12''$  EAST, 36.87 FEET TO THE EAST LINE OF SAID TRACT; THENCE SOUTH  $00^{\circ}00'27''$  WEST ALONG THE EAST LINE OF SAID TRACT, 62.80 FEET TO THE POINT OF BEGINNING, IN COOK, COUNTY, ILLINOIS.

STREET LEVEL

RETAIL PARCEL I

UPPER LIMIT 26.12 FEET LOWER LIMIT 14.68 FEET

THAT PART OF A TRACT HEREINAFTER REFERRED TO AS THE PARCEL, SAID TRACT DESCRIBED AS FOLLOWS: PART OF BLOCK 3 IN FRACTIONAL SECTION 15 ADDITION TO CHICAGO IN SECTION 15, TOWNSHIP 39 NORTH, RANGE 14 EAST OF THE THIRD PRINCIPAL MERIDIAN, DESCRIBED AS FOLLOWS: BEGINNING AT THE INTERSECTION OF THE SOUTH LINE OF EAST MONROE STREET WITH THE PRESENT EAST LINE OF SOUTH STATE STREET (BEING A

## UNOFFICIAL COPY

LINE 27 FEET EAST OF AND PARALLEL WITH THE WEST LINE OF SAID BLOCK 3); RUNNING THENCE WITH SAID EAST LINE OF SOUTH STATE STREET, SOUTH 00°04'03" WEST, 254 FEET 5-7/16 INCHES, TO A POINT 210 FEET 3 INCHES NORTH OF THE NORTH FACE OF THE REPUBLIC BUILDING, SAID POINT BEING 144.75 FEET NORTH OF THE SOUTH LINE OF LOT 10 IN BLOCK 3 AS MEASURED ON THE WEST LINE OF PREMISES IN QUESTION; THENCE NORTH 89°32'49" EAST ALONG A ESTABLISHED BY AGREEMENT BETWEEN BERTHA HONORE' PALMER AND ANDREA C. HONORE', TRUSTEES OF THE ESTATE OF POTTER PALMER' DECEASED, ETHELBERG W. PEEK, LOUIS FRAZIN AND ABRAHAM M. OPENHEIM, DATED JANUARY 23, 1907, RECORDED IN THE RECORDER'S OFFICE IN COOK COUNTY, ILLINOIS, IN BOOK 19104, PAGE 86 AS DOCUMENT 8030340, SAID LINE INTERSECTING THE WEST LINE OF THE 12 FOOT ALLEY RUNNING NORTH AND SOUTH THROUGH THE SOUTH PART OF SAID BLOCK 3 AT A POINT 144.52 FEET NORTH OF THE SOUTH LINE OF LOT 10 IN BLOCK 3, 159 FEET 10 1/2 INCHES MORE OR LESS, TO A POINT 6 FEET EAST OF THE WEST LINE OF LOT 8 IN SAID BLOCK 3 AND IN THE EAST LINE OF THE 12 FOOT ALLEY RUNNING NORTH AND SOUTH THROUGH THE SOUTH PART OF SAID BLOCK 3; THENCE SOUTH 00°01'23" WEST WITH THE EAST LINE OF SAID ALLEY, 9 FEET 8-7/8 INCHES TO A POINT 22 FEET 3-5/8 INCHES SOUTH OF THE NORTH LINE OF SAID LOT 8; THENCE NORTH 89°35'37" EAST PARALLEL WITH AND 22 FEET 3-5/8 INCHES SOUTH OF THE NORTH LINE OF SAID LOT 8, BEING THE NORTH LINE OF AN 18 FOOT ALLEY, 174 FEET 10 5/8 INCHES TO THE PRESENT WEST LINE OF SOUTH WABASH AVENUE; THENCE NORTH 00°00'27" EAST WITH SAID WEST LINE OF SOUTH WABASH AVENUE, 163.04 FEET; THENCE NORTH 89°59'33" WEST, 85.20 FEET; THENCE NORTH 00°00'27" EAST, 100.12 FEET TO THE PRESENT SOUTH LINE OF EAST MONROE STREET; THENCE SOUTH 89°42'31" WEST WITH SAID SOUTH LINE, 249.17 FEET TO THE PLACE OF BEGINNING OF SAID TRACT; SAID PARCEL THAT LIES WITHIN SAID TRACT, LYING ABOVE THE HORIZONTAL PLANE HAVING AN ELEVATION OF 14.38 FEET AND BELOW THE HORIZONTAL PLANE HAVING AN ELEVATION OF 26.12 FEET CHICAGO CITY DATUM AND LYING WITHIN THE HORIZONTAL BOUNDARY OF SAID PARCEL PROJECTED VERTICALLY, DESCRIBED AS FOLLOWS: COMMENCING AT THE NORTHWEST CORNER OF SAID TRACT, THENCE SOUTH 00°04'03" WEST, 198.17 FEET; TO THE POINT OF BEGINNING; THENCE SOUTH 89°55'53" EAST, 25.12 FEET; THENCE SOUTH 00°00'00" EAST, 0.50 FEET; THENCE SOUTH 89°55'53" EAST, 77.15 FEET; THENCE SOUTH 00°04'07" WEST, 18.74 FEET; THENCE SOUTH 89°55'53" EAST, 7.92 FEET; THENCE SOUTH 00°04'07" WEST, 0.71 FEET; THENCE SOUTH 89°55'53" EAST, 7.14 FEET; THENCE SOUTH 00°04'07" WEST, 17.47 FEET; THENCE NORTH 89°55'53" WEST, 21.91 FEET; THENCE SOUTH 00°04'07" WEST, 18.05 FEET TO THE SOUTH LINE OF SAID TRACT; THENCE SOUTH 89°32'49" WEST, ALONG SAID SOUTH LINE 64.71 FEET; THENCE NORTH 00°27'11" WEST, 18.32 FEET; THENCE NORTH 89°55'57" WEST, 30.54 FEET TO THE WEST LINE OF SAID TRACT; THENCE NORTH 00°04'03" EAST ALONG SAID WEST LINE OF SAID TRACT, 37.74 FEET TO THE POINT OF BEGINNING, IN COOK, COUNTY, ILLINOIS.

LOBBY LEVEL

RETAIL PARCEL J

UPPER LIMIT 32.40 FEET LOWER LIMIT 26.12 FEET

THAT PART OF A TRACT HEREINAFTER REFERRED TO AS THE PARCEL, SAID TRACT DESCRIBED AS FOLLOWS: PART OF BLOCK 3 IN FRACTIONAL SECTION 15 ADDITION TO CHICAGO IN SECTION 15, TOWNSHIP 39 NORTH, RANGE 14

## UNOFFICIAL COPY

EAST OF THE THIRD PRINCIPAL MERIDIAN, DESCRIBED AS FOLLOWS: BEGINNING AT THE INTERSECTION OF THE SOUTH LINE OF EAST MONROE STREET WITH THE PRESENT EAST LINE OF SOUTH STATE STREET (BEING A LINE 27 FEET EAST OF AND PARALLEL WITH THE WEST LINE OF SAID BLOCK 3); RUNNING THENCE WITH SAID EAST LINE OF SOUTH STATE STREET, SOUTH 00°04'03" WEST, 254 FEET 5- 7/16 INCHES, TO A POINT 210 FEET 3 INCHES NORTH OF THE NORTH FACE OF THE REPUBLIC BUILDING, SAID POINT BEING 144.75 FEET NORTH OF THE SOUTH LINE OF LOT 10 IN BLOCK 3 AS MEASURED ON THE WEST LINE OF PREMISES IN QUESTION; THENCE NORTH 89°32'49" EAST ALONG A ESTABLISHED BY AGREEMENT BETWEEN BERTHA HONORE' PALMER AND ANDREA C. HONORE', TRUSTEES OF THE ESTATE OF POTTER PALMER, DECEASED, ETHELBERG W. PEEK, LOUIS FRAZIN AND ABRAHAM M. OPENHEIM, DATED JANUARY 23, 1907, RECORDED IN THE RECORDER'S OFFICE IN COOK COUNTY, ILLINOIS, IN BOOK 19104, PAGE 86 AS DOCUMENT 8030340, SAID LINE INTERSECTING THE WEST LINE OF THE 12 FOOT ALLEY RUNNING NORTH AND SOUTH THROUGH THE SOUTH PART OF SAID BLOCK 3 AT A POINT 144.52 FEET NORTH OF THE SOUTH LINE OF LOT 10 IN BLOCK 3, 159 FEET 10 1/2 INCHES MORE OR LESS, TO A POINT 6 FEET EAST OF THE WEST LINE OF LOT 8 IN SAID BLOCK 3 AND IN THE EAST LINE OF THE 12 FOOT ALLEY RUNNING NORTH AND SOUTH THROUGH THE SOUTH PART OF SAID BLOCK 3; THENCE SOUTH 00°01'23" WEST WITH THE EAST LINE OF SAID ALLEY, 9 FEET 8-7/8 INCHES TO A POINT 22 FEET 3-5/8 INCHES SOUTH OF THE NORTH LINE OF SAID LOT 8; THENCE NORTH 89°35'37" EAST PARALLEL WITH AND 22 FEET 3-5/8 INCHES SOUTH OF THE NORTH LINE OF SAID LOT 8, BEING THE NORTH LINE OF AN 18 FOOT ALLEY, 174 FEET 10-5/8 INCHES TO THE PRESENT WEST LINE OF SOUTH WABASH AVENUE; THENCE NORTH 00°00'27" EAST WITH SAID WEST LINE OF SOUTH WABASH AVENUE, 163.04 FEET; THENCE NORTH 89°59'33" WEST, 85.20 FEET; THENCE NORTH 00°00'27" EAST, 100.12 FEET TO THE PRESENT SOUTH LINE OF EAST MONROE STREET; THENCE SOUTH 89°42'31" WEST WITH SAID SOUTH LINE, 249.17 FEET TO THE PLACE OF BEGINNING OF SAID TRACT; SAID PARCEL THAT LIES WITHIN SAID TRACT, LYING ABOVE THE HORIZONTAL PLANE HAVING AN ELEVATION OF 26.12 FEET AND BELOW THE HORIZONTAL PLANE HAVING AN ELEVATION OF 32.40 FEET CHICAGO CITY DATUM AND LYING WITHIN THE HORIZONTAL BOUNDARY OF SAID PARCEL PROJECTED VERTICALLY, DESCRIBED AS FOLLOWS: BEGINNING AT THE NORTHWEST CORNER OF SAID TRACT, THENCE NORTH 89°42'31" EAST ALONG THE NORTH LINE OF SAID TRACT 152.39 FEET; THENCE SOUTH 00°04'07" WEST, 57.12 FEET; THENCE NORTH 89°55'53" WEST, 42.23 FEET; THENCE NORTH 00°00'00" EAST, 11.43 FEET; THENCE NORTH 90°00'00" WEST, 9.15 FEET; THENCE SOUTH 00°00'00" WEST, 33.80 FEET; THENCE NORTH 90°00'00" WEST, 5.59 FEET; THENCE SOUTH 00°04'03" WEST, 41.20 FEET; THENCE NORTH 90°00'00" EAST, 5.31 FEET; THENCE SOUTH 00°04'03" WEST, 18.17 FEET; THENCE SOUTH 89°55'57" EAST, 1.67 FEET; THENCE SOUTH 00°00'00" WEST, 31.10 FEET; THENCE NORTH 89°55'57" WEST, 25.66 FEET; THENCE SOUTH 00°04'03" WEST, 8.92 FEET; THENCE NORTH 89°55'57" WEST, 76.80 FEET TO A POINT ON THE WEST LINE OF SAID TRACT; THENCE NORTH 00°04'03" EAST ALONG SAID WEST LINE OF SAID TRACT, 122.07 FEET; THENCE SOUTH 89°55'57" EAST, 30.52 FEET; THENCE NORTH 00°04'03" EAST, 16.21 FEET; THENCE NORTH 89°55'57" WEST, 30.52 FEET TO A POINT ON THE WEST LINE OF SAID TRACT ; THENCE NORTH 00°04'03" EAST ALONG SAID WEST LINE OF SAID TRACT, 39.65 FEET TO THE POINT OF BEGINNING, IN COOK, COUNTY, ILLINOIS.

# UNOFFICIAL COPY

LOBBY LEVEL

RETAIL PARCEL K

UPPER LIMIT 32.40 FEET LOWER LIMIT 26.12 FEET

THAT PART OF A TRACT HEREINAFTER REFERRED TO AS THE PARCEL, SAID TRACT DESCRIBED AS FOLLOWS: PART OF BLOCK 3 IN FRACTIONAL SECTION 15 ADDITION TO CHICAGO IN SECTION 15, TOWNSHIP 39 NORTH, RANGE 14 EAST OF THE THIRD PRINCIPAL MERIDIAN, DESCRIBED AS FOLLOWS: BEGINNING AT THE INTERSECTION OF THE SOUTH LINE OF EAST MONROE STREET WITH THE PRESENT EAST LINE OF SOUTH STATE STREET (BEING A LINE 20 FEET EAST OF AND PARALLEL WITH THE WEST LINE OF SAID BLOCK 3); RUNNING THENCE WITH SAID EAST LINE OF SOUTH STATE STREET, SOUTH 00°04'00" WEST, 254 FEET 5- 7/16 INCHES, TO A POINT 210 FEET 3 INCHES NORTH OF THE NORTH FACE OF THE REPUBLIC BUILDING, SAID POINT BEING 144.75 FEET NORTH OF THE SOUTH LINE OF LOT 10 IN BLOCK 3 AS MEASURED ON THE WEST LINE OF PREMISES IN QUESTION; THENCE NORTH 89°32'49" EAST ALONG A ESTABLISHED BY AGREEMENT BETWEEN BERTHA HONORE' PALMER AND ANDREA C. HONORE', TRUSTEES OF THE ESTATE OF POTTER PALMER' DECEASED, ETHELBERG W. PEEK, LOUIS FRAZIN AND ABRAHAM M. OPENHEIM, DATED JANUARY 23, 1907, RECORDED IN THE RECORDER'S OFFICE IN COOK COUNTY, ILLINOIS, IN BOOK 19104, PAGE 86 AS DOCUMENT 8030340, SAID LINE INTERSECTING THE WEST LINE OF THE 12 FOOT ALLEY RUNNING NORTH AND SOUTH THROUGH THE SOUTH PART OF SAID BLOCK 3 AT A POINT 144.52 FEET NORTH OF THE SOUTH LINE OF LOT 10 IN BLOCK 3, 159 FEET 10 1/2 INCHES MORE OR LESS, TO A POINT 6 FEET EAST OF THE WEST LINE OF LOT 8 IN SAID BLOCK 3 AND IN THE EAST LINE OF THE 12 FOOT ALLEY RUNNING NORTH AND SOUTH THROUGH THE SOUTH PART OF SAID BLOCK 3; THENCE SOUTH 00°01'23" WEST WITH THE EAST LINE OF SAID ALLEY, 9 FEET 8-7/8 INCHES TO A POINT 22 FEET 3-5/8 INCHES SOUTH OF THE NORTH LINE OF SAID LOT 8; THENCE NORTH 89°35'37" EAST PARALLEL WITH AND 22 FEET 3-5/8 INCHES SOUTH OF THE NORTH LINE OF SAID LOT 8, BEING THE NORTH LINE OF AN 18 FOOT ALLEY, 174 FEET 10-5/8 INCHES TO THE PRESENT WEST LINE OF SOUTH WABASH AVENUE; THENCE NORTH 00°00'27" EAST WITH SAID WEST LINE OF SOUTH WABASH AVENUE, 163.04 FEET; THENCE NORTH 89°59'33" WEST, 85.20 FEET; THENCE NORTH 00°00'27" EAST, 100.12 FEET TO THE PRESENT SOUTH LINE OF EAST MONROE STREET; THENCE SOUTH 89°42'31" WEST WITH SAID SOUTH LINE, 249.17 FEET TO THE PLACE OF BEGINNING OF SAID TRACT; SAID PARCEL THAT LIES WITHIN SAID TRACT, LYING ABOVE THE HORIZONTAL PLANE HAVING AN ELEVATION OF 26.12 FEET AND BELOW THE HORIZONTAL PLANE HAVING AN ELEVATION OF 32.40 FEET CHICAGO CITY DATUM AND LYING WITHIN THE HORIZONTAL BOUNDARY OF SAID PARCEL PROJECTED VERTICALLY, DESCRIBED AS FOLLOWS: COMMENCING AT THE NORTHWEST CORNER OF SAID TRACT, THENCE NORTH 89°42'31" EAST, ALONG THE NORTH LINE OF SAID TRACT 206.25 FEET TO THE POINT OF BEGINNING; THENCE CONTINUING ALONG THE NORTH LINE OF SAID TRACT NORTH 89°42'31" EAST, 33.67 FEET; THENCE SOUTH 00°00'27" WEST, 32.00 FEET; THENCE NORTH 89°42'31" EAST, 9.25 FEET; THENCE SOUTH 00°00'27" WEST, 25.73 FEET; THENCE NORTH 89°55'53" WEST, 42.98 FEET; THENCE NORTH 00°04'07" EAST, 57.46 FEET TO THE INTERSECTION WITH THE NORTH LINE OF SAID TRACT TO THE POINT OF BEGINNING, IN COOK, COUNTY, ILLINOIS.

# UNOFFICIAL COPY

LOBBY LEVEL

RETAIL PARCEL L

UPPER LIMIT 32.40 FEET LOWER LIMIT 26.12 FEET

THAT PART OF A TRACT HEREINAFTER REFERRED TO AS THE PARCEL, SAID TRACT DESCRIBED AS FOLLOWS: PART OF BLOCK 3 IN FRACTIONAL SECTION 15 ADDITION TO CHICAGO IN SECTION 15, TOWNSHIP 39 NORTH, RANGE 14 EAST OF THE THIRD PRINCIPAL MERIDIAN, DESCRIBED AS FOLLOWS: BEGINNING AT THE INTERSECTION OF THE SOUTH LINE OF EAST MONROE STREET WITH THE PRESENT EAST LINE OF SOUTH STATE STREET (BEING A LINE 27 FEET EAST OF AND PARALLEL WITH THE WEST LINE OF SAID BLOCK 3); RUNNING THENCE WITH SAID EAST LINE OF SOUTH STATE STREET, SOUTH  $00^{\circ}04'03''$  WEST, 254 FEET 5- 7/16 INCHES, TO A POINT 210 FEET 3 INCHES NORTH OF THE NORTH FACE OF THE REPUBLIC BUILDING, SAID POINT BEING 144.75 FEET NORTH OF THE SOUTH LINE OF LOT 10 IN BLOCK 3 AS MEASURED ON THE WEST LINE OF PREMISES IN QUESTION; THENCE NORTH  $89^{\circ}32'49''$  EAST ALONG A LINE ESTABLISHED BY AGREEMENT BETWEEN BERTHA HONORE' PALMER AND ANDREA C. HONORE', TRUSTEES OF THE ESTATE OF POTTER PALMER' DECEASED, ETHELBERG W. PEEK, LOUIS FRAZIN AND ABRAHAM M. OPENHEIM, DATED JANUARY 23, 1907, RECORDED IN THE RECORDER'S OFFICE IN COOK COUNTY, ILLINOIS, IN BOOK 19104, PAGE 86 AS DOCUMENT 8030340, SAID LINE INTERSECTING THE WEST LINE OF THE 12 FOOT ALLEY RUNNING NORTH AND SOUTH THROUGH THE SOUTH PART OF SAID BLOCK 3 AT A POINT 144.52 FEET NORTH OF THE SOUTH LINE OF LOT 10 IN BLOCK 3, 159 FEET 10 1/2 INCHES MORE OR LESS, TO A POINT 6 FEET EAST OF THE WEST LINE OF LOT 8 IN SAID BLOCK 3 AND IN THE EAST LINE OF THE 12 FOOT ALLEY RUNNING NORTH AND SOUTH THROUGH THE SOUTH PART OF SAID BLOCK 3; THENCE SOUTH  $00^{\circ}01'23''$  WEST WITH THE EAST LINE OF SAID ALLEY, 9 FEET 8-7/8 INCHES TO A POINT 22 FEET 3-5/8 INCHES SOUTH OF THE NORTH LINE OF SAID LOT 8; THENCE NORTH  $89^{\circ}35'37''$  EAST PARALLEL WITH AND 22 FEET 3-5/8 INCHES SOUTH OF THE NORTH LINE OF SAID LOT 8, BEING THE NORTH LINE OF AN 18 FOOT ALLEY, 174 FEET 10-5/8 INCHES TO THE PRESENT WEST LINE OF SOUTH WABASH AVENUE; THENCE NORTH  $00^{\circ}00'27''$  EAST WITH SAID WEST LINE OF SOUTH WABASH AVENUE, 163.04 FEET; THENCE NORTH  $89^{\circ}59'33''$  WEST, 85.20 FEET; THENCE NORTH  $00^{\circ}00'27''$  EAST, 100.12 FEET TO THE PRESENT SOUTH LINE OF EAST MONROE STREET; THENCE SOUTH  $89^{\circ}42'31''$  WEST WITH SAID SOUTH LINE, 249.17 FEET TO THE PLACE OF BEGINNING OF SAID TRACT; SAID PARCEL THAT LIES WITHIN SAID TRACT, LYING ABOVE THE HORIZONTAL PLANE HAVING AN ELEVATION OF 26.12 FEET AND BELOW THE HORIZONTAL PLANE HAVING AN ELEVATION OF 32.40 FEET CHICAGO CITY DATUM AND LYING WITHIN THE HORIZONTAL BOUNDARY OF SAID PARCEL PROJECTED VERTICALLY, DESCRIBED AS FOLLOWS: COMMENCING AT THE SOUTHEAST CORNER OF SAID TRACT, THENCE NORTH  $00^{\circ}00'27''$  EAST ALONG THE EAST LINE OF SAID TRACT, 83.30 FEET, TO THE POINT OF BEGINNING; THENCE NORTH  $89^{\circ}53'12''$  WEST, 37.25 FEET; THENCE NORTH  $00^{\circ}00'27''$  EAST, 53.67 FEET; THENCE SOUTH  $89^{\circ}59'33''$  EAST, 37.25 FEET TO THE EAST LINE OF SAID TRACT; THENCE SOUTH  $00^{\circ}00'27''$  WEST ALONG THE EAST LINE OF SAID TRACT, 53.74 FEET TO THE POINT OF BEGINNING, IN COOK COUNTY, ILLINOIS.

LOBBY LEVEL

RETAIL PARCEL M

UPPER LIMIT 32.40 FEET LOWER LIMIT 26.12 FEET

# UNOFFICIAL COPY

THAT PART OF A TRACT HEREINAFTER REFERRED TO AS THE PARCEL, SAID TRACT DESCRIBED AS FOLLOWS: PART OF BLOCK 3 IN FRACTIONAL SECTION 15 ADDITION TO CHICAGO IN SECTION 15, TOWNSHIP 39 NORTH, RANGE 14 EAST OF THE THIRD PRINCIPAL MERIDIAN, DESCRIBED AS FOLLOWS: BEGINNING AT THE INTERSECTION OF THE SOUTH LINE OF EAST MONROE STREET WITH THE PRESENT EAST LINE OF SOUTH STATE STREET (BEING A LINE 27 FEET EAST OF AND PARALLEL WITH THE WEST LINE OF SAID BLOCK 3); RUNNING THENCE WITH SAID EAST LINE OF SOUTH STATE STREET, SOUTH  $00^{\circ}04'03''$  WEST, 254 FEET  $5\text{-}7/16$  INCHES, TO A POINT 210 FEET 3 INCHES NORTH OF THE NORTH FACE OF THE REPUBLIC BUILDING, SAID POINT BEING 144.75 FEET NORTH OF THE SOUTH LINE OF LOT 10 IN BLOCK 3 AS MEASURED ON THE WEST LINE OF PREMISES IN QUESTION; THENCE NORTH  $89^{\circ}32'49''$  EAST ALONG A ESTABLISHED BY AGREEMENT BETWEEN BERTHA HONORE' PALMER AND ANDREA C. HONORE', TRUSTEES OF THE ESTATE OF POTTER PALMER' DECEASED, ETHELBERG W. PEEK, LOUIS FRAZIN AND ABRAHAM M. OPENHEIM, DATED JANUARY 23, 1907, RECORDED IN THE RECORDER'S OFFICE IN COOK COUNTY, ILLINOIS, IN BOOK 19104, PAGE 86 AS DOCUMENT 8030340, SAID LINE INTERSECTING THE WEST LINE OF THE 12 FOOT ALLEY RUNNING NORTH AND SOUTH THROUGH THE SOUTH PART OF SAID BLOCK 3 AT A POINT 144.52 FEET NORTH OF THE SOUTH LINE OF LOT 10 IN BLOCK 3, 159 FEET  $10\frac{1}{2}$  INCHES MORE OR LESS, TO A POINT 6 FEET EAST OF THE WEST LINE OF LOT 8 IN SAID BLOCK 3 AND IN THE EAST LINE OF THE 12 FOOT ALLEY RUNNING NORTH AND SOUTH THROUGH THE SOUTH PART OF SAID BLOCK 3; THENCE SOUTH  $00^{\circ}01'23''$  WEST WITH THE EAST LINE OF SAID ALLEY, 9 FEET  $8\text{-}7/8$  INCHES TO A POINT 22 FEET  $3\text{-}5/8$  INCHES SOUTH OF THE NORTH LINE OF SAID LOT 8; THENCE NORTH  $89^{\circ}35'37''$  EAST PARALLEL WITH AND 22 FEET  $3\text{-}5/8$  INCHES SOUTH OF THE NORTH LINE OF SAID LOT 8, BEING THE NORTH LINE OF AN 18 FOOT ALLEY, 174 FEET  $10\text{-}5/8$  INCHES TO THE PRESENT WEST LINE OF SOUTH WABASH AVENUE; THENCE NORTH  $00^{\circ}00'27''$  EAST WITH SAID WEST LINE OF SOUTH WABASH AVENUE, 163.04 FEET; THENCE NORTH  $89^{\circ}59'33''$  WEST, 85.20 FEET; THENCE NORTH  $00^{\circ}00'27''$  EAST 100.12 FEET TO THE PRESENT SOUTH LINE OF EAST MONROE STREET; THENCE SOUTH  $89^{\circ}42'31''$  WEST WITH SAID SOUTH LINE, 249.17 FEET TO THE PLACE OF BEGINNING OF SAID TRACT; SAID PARCEL THAT LIES WITHIN SAID TRACT, LYING ABOVE THE HORIZONTAL PLANE HAVING AN ELEVATION OF 26.12 FEET AND BELOW THE HORIZONTAL PLANE HAVING AN ELEVATION OF 32.40 FEET CHICAGO CITY DATUM AND LYING WITHIN THE HORIZONTAL BOUNDARY OF SAID PARCEL PROJECTED VERTICALLY, DESCRIBED AS FOLLOWS: BEGINNING AT THE SOUTHEAST CORNER OF SAID TRACT, THENCE SOUTH  $89^{\circ}35'37''$  WEST ALONG THE SOUTHERN MOST SOUTH LINE OF SAID TRACT, 37.25 FEET; THENCE NORTH  $00^{\circ}00'27''$  EAST, 63.14 FEET; THENCE SOUTH  $89^{\circ}53'12''$  EAST, 37.25 FEET TO THE EAST LINE OF SAID TRACT; THENCE SOUTH  $00^{\circ}00'27''$  WEST ALONG THE EAST LINE OF SAID TRACT, 62.80 FEET TO THE POINT OF BEGINNING, IN COOK COUNTY, ILLINOIS.

LOBBY LEVEL

RETAIL PARCEL N

UPPER LIMIT 32.40 FEET LOWER LIMIT 26.12 FEET

THAT PART OF A TRACT HEREINAFTER REFERRED TO AS THE PARCEL, SAID TRACT DESCRIBED AS FOLLOWS: PART OF BLOCK 3 IN FRACTIONAL SECTION 15 ADDITION TO CHICAGO IN SECTION 15, TOWNSHIP 39 NORTH, RANGE 14

## UNOFFICIAL COPY

EAST OF THE THIRD PRINCIPAL MERIDIAN, DESCRIBED AS FOLLOWS: BEGINNING AT THE INTERSECTION OF THE SOUTH LINE OF EAST MONROE STREET WITH THE PRESENT EAST LINE OF SOUTH STATE STREET (BEING A LINE 27 FEET EAST OF AND PARALLEL WITH THE WEST LINE OF SAID BLOCK 3); RUNNING THENCE WITH SAID EAST LINE OF SOUTH STATE STREET, SOUTH  $00^{\circ}04'03''$  WEST, 254 FEET 5- 7/16 INCHES, TO A POINT 210 FEET 3 INCHES NORTH OF THE NORTH FACE OF THE REPUBLIC BUILDING, SAID POINT BEING 144.75 FEET NORTH OF THE SOUTH LINE OF LOT 10 IN BLOCK 3 AS MEASURED ON THE WEST LINE OF PREMISES IN QUESTION; THENCE NORTH  $89^{\circ}32'49''$  EAST ALONG A ESTABLISHED BY AGREEMENT BETWEEN BERTHA HONORE' PALMER AND ANDREA C. HONORE', TRUSTEES OF THE ESTATE OF POTTER PALMER' DECEASED, ETHELBERT W. PEEK, LOUIS FRAZIN AND ABRAHAM M. OPENHEIM, DATED JANUARY 23, 1907, RECORDED IN THE RECORDER'S OFFICE IN COOK COUNTY, ILLINOIS, IN BOOK 19104, PAGE 86 AS DOCUMENT 8030340, SAID LINE INTERSECTING THE WEST LINE OF THE 12 FOOT ALLEY RUNNING NORTH AND SOUTH THROUGH THE SOUTH PART OF SAID BLOCK 3 AT A POINT 144.52 FEET NORTH OF THE SOUTH LINE OF LOT 10 IN BLOCK 3, 159 FEET 10 1/2 INCHES MORE OR LESS, TO A POINT 6 FEET EAST OF THE WEST LINE OF LOT 8 IN SAID BLOCK 3 AND IN THE EAST LINE OF THE 12 FOOT ALLEY RUNNING NORTH AND SOUTH THROUGH THE SOUTH PART OF SAID BLOCK 3; THENCE SOUTH  $00^{\circ}01'23''$  WEST WITH THE EAST LINE OF SAID ALLEY, 9 FEET 8-7/8 INCHES TO A POINT 22 FEET 3-5/8 INCHES SOUTH OF THE NORTH LINE OF SAID LOT 8; THENCE NORTH  $89^{\circ}35'57''$  EAST PARALLEL WITH AND 22 FEET 3-5/8 INCHES SOUTH OF THE NORTH LINE OF SAID LOT 8, BEING THE NORTH LINE OF AN 18 FOOT ALLEY, 174 FEET 10-5/8 INCHES TO THE PRESENT WEST LINE OF SOUTH WABASH AVENUE; THENCE NORTH  $00^{\circ}00'27''$  EAST WITH SAID WEST LINE OF SOUTH WABASH AVENUE, 163.04 FEET; THENCE NORTH  $89^{\circ}59'33''$  WEST, 85.20 FEET; THENCE NORTH  $00^{\circ}00'27''$  EAST, 100.12 FEET TO THE PRESENT SOUTH LINE OF EAST MONROE STREET; THENCE SOUTH  $89^{\circ}42'31''$  WEST WITH SAID SOUTH LINE, 249.17 FEET TO THE PLACE OF BEGINNING OF SAID TRACT; SAID PARCEL THAT LIES WITHIN SAID TRACT, LYING ABOVE THE HORIZONTAL PLANE HAVING AN ELEVATION OF 26.12 FEET AND BELOW THE HORIZONTAL PLANE HAVING AN ELEVATION OF 32.40 FEET CHICAGO CITY DATUM AND LYING WITHIN THE HORIZONTAL BOUNDARY OF SAID PARCEL PROJECTED VERTICALLY, DESCRIBED AS FOLLOWS: COMMENCING AT THE SOUTHWEST CORNER OF SAID TRACT, THENCE NORTH  $89^{\circ}32'49''$  EAST ALONG THE NORTHERN MOST SOUTH LINE OF SAID TRACT 111.86 FEET; THENCE NORTH  $00^{\circ}00'00''$  EAST 18.70 FEET TO THE POINT OF BEGINNING; THENCE NORTH  $00^{\circ}00'00''$  EAST, 3.49 FEET; THENCE NORTH  $90^{\circ}00'00''$  EAST, 5.40 FEET; THENCE SOUTH  $00^{\circ}00'00''$  EAST, 3.49 FEET; THENCE NORTH  $90^{\circ}00'00''$  WEST, 5.40 FEET TO THE POINT OF BEGINNING, IN COOK, COUNTY, ILLINOIS.

LOBBY LEVEL

RETAIL PARCEL O

UPPER LIMIT 32.40 FEET LOWER LIMIT 26.12 FEET

THAT PART OF A TRACT HEREINAFTER REFERRED TO AS THE PARCEL, SAID TRACT DESCRIBED AS FOLLOWS: PART OF BLOCK 3 IN FRACTIONAL SECTION 15 ADDITION TO CHICAGO IN SECTION 15, TOWNSHIP 39 NORTH, RANGE 14 EAST OF THE THIRD PRINCIPAL MERIDIAN, DESCRIBED AS FOLLOWS: BEGINNING AT THE INTERSECTION OF THE SOUTH LINE OF EAST MONROE STREET WITH THE PRESENT EAST LINE OF SOUTH STATE STREET (BEING A

# UNOFFICIAL COPY

LINE 27 FEET EAST OF AND PARALLEL WITH THE WEST LINE OF SAID BLOCK 3); RUNNING THENCE WITH SAID EAST LINE OF SOUTH STATE STREET, SOUTH 00°04'03" WEST, 254 FEET 5- 7/16 INCHES, TO A POINT 210 FEET 3 INCHES NORTH OF THE NORTH FACE OF THE REPUBLIC BUILDING, SAID POINT BEING 144.75 FEET NORTH OF THE SOUTH LINE OF LOT 10 IN BLOCK 3 AS MEASURED ON THE WEST LINE OF PREMISES IN QUESTION; THENCE NORTH 89°32'49" EAST ALONG A ESTABLISHED BY AGREEMENT BETWEEN BERTHA HONORE' PALMER AND ANDREA C. HONORE', TRUSTEES OF THE ESTATE OF POTTER PALMER' DECEASED, ETHELBERT W. PEEK, LOUIS FRAZIN AND ABRAHAM M. OPENHEIM, DATED JANUARY 23, 1907, RECORDED IN THE RECORDER'S OFFICE IN COOK COUNTY, ILLINOIS, IN BOOK 19104, PAGE 86 AS DOCUMENT 8030340, SAID LINE INTERSECTING THE WEST LINE OF THE 12 FOOT ALLEY RUNNING NORTH AND SOUTH THROUGH THE SOUTH PART OF SAID BLOCK 3 AT A POINT 144.52 FEET NORTH OF THE SOUTH LINE OF LOT 10 IN BLOCK 3, 159 FEET 10 ½ INCHES MORE OR LESS, TO A POINT 6 FEET EAST OF THE WEST LINE OF LOT 8 IN SAID BLOCK 3 AND IN THE EAST LINE OF THE 12 FOOT ALLEY RUNNING NORTH AND SOUTH THROUGH THE SOUTH PART OF SAID BLOCK 3; THENCE SOUTH 00°01'23" WEST WITH THE EAST LINE OF SAID ALLEY, 9 FEET 8-7/8 INCHES TO A POINT 22 FEET 3-5/8 INCHES SOUTH OF THE NORTH LINE OF SAID LOT 8; THENCE NORTH 89°33'37" EAST PARALLEL WITH AND 22 FEET 3-5/8 INCHES SOUTH OF THE NORTH LINE OF SAID LOT 8, BEING THE NORTH LINE OF AN 18 FOOT ALLEY, 174 FEET 10 5/8 INCHES TO THE PRESENT WEST LINE OF SOUTH WABASH AVENUE; THENCE NORTH 00°00'27" EAST WITH SAID WEST LINE OF SOUTH WABASH AVENUE, 162.04 FEET; THENCE NORTH 89°59'33" WEST, 85.20 FEET; THENCE NORTH 00°00'27" EAST, 100.12 FEET TO THE PRESENT SOUTH LINE OF EAST MONROE STREET; THENCE SOUTH 89°42'31" WEST WITH SAID SOUTH LINE, 249.17 FEET TO THE PLACE OF BEGINNING OF SAID TRACT; SAID PARCEL THAT LIES WITHIN SAID TRACT, LYING ABOVE THE HORIZONTAL PLANE HAVING AN ELEVATION OF 26.12 FEET AND BELOW THE HORIZONTAL PLANE HAVING AN ELEVATION OF 32.40 FEET CHICAGO CITY DATUM AND LYING WITHIN THE HORIZONTAL BOUNDARY OF SAID PARCEL PROJECTED VERTICALLY, DESCRIBED AS FOLLOWS: COMMENCING AT THE SOUTHWEST CORNER OF SAID TRACT, THENCE NORTH 89° 32' 49" EAST ALONG THE NORTHERN MOST SOUTH LINE OF SAID TRACT 90.97 FEET; THENCE NORTH 00° 00' 00" EAST 18.37 FEET TO THE POINT OF BEGINNING; THENCE NORTH 00°00'00" WEST, 1.90 FEET; THENCE NORTH 90°00'00" EAST, 3.85 FEET; THENCE SOUTH 00°00'00" EAST, 1.90 FEET; THENCE NORTH 90°00'00" WEST, 3.85 FEET TO THE POINT OF BEGINNING, IN COOK, COUNTY, ILLINOIS.

## LOBBY LEVEL

### RETAIL PARCEL P

UPPER LIMIT 32.40 FEET LOWER LIMIT 26.12 FEET

THAT PART OF A TRACT HEREINAFTER REFERRED TO AS THE PARCEL, SAID TRACT DESCRIBED AS FOLLOWS: PART OF BLOCK 3 IN FRACTIONAL SECTION 15 ADDITION TO CHICAGO IN SECTION 15, TOWNSHIP 39 NORTH, RANGE 14 EAST OF THE THIRD PRINCIPAL MERIDIAN, DESCRIBED AS FOLLOWS: BEGINNING AT THE INTERSECTION OF THE SOUTH LINE OF EAST MONROE STREET WITH THE PRESENT EAST LINE OF SOUTH STATE STREET (BEING A LINE 27 FEET EAST OF AND PARALLEL WITH THE WEST LINE OF SAID BLOCK 3); RUNNING THENCE WITH SAID EAST LINE OF SOUTH STATE STREET, SOUTH 00°04'03" WEST, 254 FEET 5- 7/16 INCHES, TO A POINT 210 FEET 3 INCHES



## UNOFFICIAL COPY

NORTH OF THE NORTH FACE OF THE REPUBLIC BUILDING, SAID POINT BEING 144.75 FEET NORTH OF THE SOUTH LINE OF LOT 10 IN BLOCK 3 AS MEASURED ON THE WEST LINE OF PREMISES IN QUESTION; THENCE NORTH 89°32'49" EAST ALONG A ESTABLISHED BY AGREEMENT BETWEEN BERTHA HONORE' PALMER AND ANDREA C. HONORE', TRUSTEES OF THE ESTATE OF POTTER PALMER' DECEASED, ETHELBERT W. PEEK, LOUIS FRAZIN AND ABRAHAM M. OPENHEIM, DATED JANUARY 23, 1907, RECORDED IN THE RECORDER'S OFFICE IN COOK COUNTY, ILLINOIS, IN BOOK 19104, PAGE 86 AS DOCUMENT 8030340, SAID LINE INTERSECTING THE WEST LINE OF THE 12 FOOT ALLEY RUNNING NORTH AND SOUTH THROUGH THE SOUTH PART OF SAID BLOCK 3 AT A POINT 144.52 FEET NORTH OF THE SOUTH LINE OF LOT 10 IN BLOCK 3, 159 FEET 10 1/2 INCHES MORE OR LESS, TO A POINT 6 FEET EAST OF THE WEST LINE OF LOT 8 IN SAID BLOCK 3 AND IN THE EAST LINE OF THE 12 FOOT ALLEY RUNNING NORTH AND SOUTH THROUGH THE SOUTH PART OF SAID BLOCK 3; THENCE SOUTH 00°01'23" WEST WITH THE EAST LINE OF SAID ALLEY, 9 FEET 8-7/8 INCHES TO A POINT 22 FEET 3-5/8 INCHES SOUTH OF THE NORTH LINE OF SAID LOT 8; THENCE NORTH 89°35'37" EAST PARALLEL WITH AND 22 FEET 3-5/8 INCHES SOUTH OF THE NORTH LINE OF SAID LOT 8, BEING THE NORTH LINE OF AN 18 FOOT ALLEY, 177 FEET 10-5/8 INCHES TO THE PRESENT WEST LINE OF SOUTH WABASH AVENUE THENCE NORTH 00°00'27" EAST WITH SAID WEST LINE OF SOUTH WABASH AVENUE, 163.04 FEET; THENCE NORTH 89°59'33" WEST, 85.20 FEET; THENCE NORTH 00°00'27" EAST, 100.12 FEET TO THE PRESENT SOUTH LINE OF EAST MONROE STREET; THENCE SOUTH 89°42'31" WEST WITH SAID SOUTH LINE, 249.17 FEET TO THE PLACE OF BEGINNING OF SAID TRACT; SAID PARCEL THAT LIES WITHIN SAID TRACT, LYING ABOVE THE HORIZONTAL PLANE HAVING AN ELEVATION OF 26.12 FEET AND BELOW THE HORIZONTAL PLANE HAVING AN ELEVATION OF 32.40 FEET CHICAGO CITY DATUM AND LYING WITHIN THE HORIZONTAL BOUNDARY OF SAID PARCEL PROJECTED VERTICALLY, DESCRIBED AS FOLLOWS: COMMENCING AT THE SOUTHWEST CORNER OF SAID TRACT, THENCE NORTH 00°04'03" EAST ALONG THE WEST LINE OF SAID TRACT, 18.59 FEET TO THE POINT OF BEGINNING; THENCE NORTH 00°04'03" EAST ALONG THE WEST LINE OF SAID TRACT, 37.27 FEET; THENCE SOUTH 89°55'57" EAST, 67.50 FEET; THENCE SOUTH 00°04'03" WEST, 19.13 FEET; THENCE SOUTH 89°55'57" EAST, 11.63 FEET; THENCE SOUTH 00°04'03" WEST, 36.01 FEET TO THE NORTHERN MOST SOUTH LINE OF SAID TRACT; THENCE SOUTH 89°32'49" WEST ALONG SAID SOUTH LINE OF SAID TRACT, 48.59 FEET; THENCE NORTH 00°04'03" EAST, 18.31 FEET; THENCE NORTH 89°55'57" WEST, 30.54 FEET TO THE INTERSECTION WITH THE WEST LINE OF SAID TRACT ALSO BEING THE POINT OF BEGINNING, IN COOK COUNTY, ILLINOIS.

LOBBY LEVEL

RETAIL PARCEL Q

UPPER LIMIT 33.66 FEET LOWER LIMIT 32.40 FEET

THAT PART OF A TRACT HEREINAFTER REFERRED TO AS THE PARCEL, SAID TRACT DESCRIBED AS FOLLOWS: PART OF BLOCK 3 IN FRACTIONAL SECTION 15 ADDITION TO CHICAGO IN SECTION 15, TOWNSHIP 39 NORTH, RANGE 14 EAST OF THE THIRD PRINCIPAL MERIDIAN, DESCRIBED AS FOLLOWS: BEGINNING AT THE INTERSECTION OF THE SOUTH LINE OF EAST MONROE STREET WITH THE PRESENT EAST LINE OF SOUTH STATE STREET (BEING A LINE 27 FEET EAST OF AND PARALLEL WITH THE WEST LINE OF SAID BLOCK 3);

## UNOFFICIAL COPY

RUNNING THENCE WITH SAID EAST LINE OF SOUTH STATE STREET, SOUTH 00°04'03" WEST, 254 FEET 5- 7/16 INCHES, TO A POINT 210 FEET 3 INCHES NORTH OF THE NORTH FACE OF THE REPUBLIC BUILDING, SAID POINT BEING 144.75 FEET NORTH OF THE SOUTH LINE OF LOT 10 IN BLOCK 3 AS MEASURED ON THE WEST LINE OF PREMISES IN QUESTION; THENCE NORTH 89°32'49" EAST ALONG A ESTABLISHED BY AGREEMENT BETWEEN BERTHA HONORE' PALMER AND ANDREA C. HONORE', TRUSTEES OF THE ESTATE OF POTTER PALMER' DECEASED, ETHELBERT W. PEEK, LOUIS FRAZIN AND ABRAHAM M. OPENHEIM, DATED JANUARY 23, 1907, RECORDED IN THE RECORDER'S OFFICE IN COOK COUNTY, ILLINOIS, IN BOOK 19104, PAGE 86 AS DOCUMENT 8030340, SAID LINE INTERSECTING THE WEST LINE OF THE 12 FOOT ALLEY RUNNING NORTH AND SOUTH THROUGH THE SOUTH PART OF SAID BLOCK 3 AT A POINT 144.52 FEET NORTH OF THE SOUTH LINE OF LOT 10 IN BLOCK 3, 159 FEET 10 ½ INCHES MORE OR LESS, TO A POINT 6 FEET EAST OF THE WEST LINE OF LOT 8 IN SAID BLOCK 3 AND IN THE EAST LINE OF THE 12 FOOT ALLEY RUNNING NORTH AND SOUTH THROUGH THE SOUTH PART OF SAID BLOCK 3; THENCE SOUTH 00°01'23" WEST WITH THE EAST LINE OF SAID ALLEY, 9 FEET 8-7/8 INCHES TO A POINT 22 FEET 3-5/8 INCHES SOUTH OF THE NORTH LINE OF SAID LOT 8; THENCE NORTH 89°35'37" EAST PARALLEL WITH AND 22 FEET 3-5/8 INCHES SOUTH OF THE NORTH LINE OF SAID LOT 8, BEING THE NORTH LINE OF AN 18 FOOT ALLEY, 174 FEET 10-5/8 INCHES TO THE PRESENT WEST LINE OF SOUTH WABASH AVENUE; THENCE NORTH 00°00'27" EAST WITH SAID WEST LINE OF SOUTH WABASH AVENUE, 163.04 FEET; THENCE NORTH 89°59'33" WEST, 85.20 FEET; THENCE NORTH 00°00'27" EAST, 100.12 FEET TO THE PRESENT SOUTH LINE OF EAST MONROE STREET; THENCE SOUTH 89°42'31" WEST WITH SAID SOUTH LINE, 249.17 FEET TO THE PLACE OF BEGINNING OF SAID TRACT; SAID PARCEL THAT LIES WITHIN SAID TRACT, LYING ABOVE THE HORIZONTAL PLANE HAVING AN ELEVATION OF 32.40 FEET AND BELOW THE HORIZONTAL PLANE HAVING AN ELEVATION OF 33.66 FEET CHICAGO CITY DATUM AND LYING WITHIN THE HORIZONTAL BOUNDARY OF SAID PARCEL PROJECTED VERTICALLY, DESCRIBED AS FOLLOWS: BEGINNING AT THE NORTHWEST CORNER OF SAID TRACT, THENCE NORTH 89°42'31" EAST, ALONG THE NORTH LINE OF SAID TRACT 110.09 FEET; THENCE SOUTH 00°00'00" WEST, 45.43 FEET; THENCE NORTH 90°00'00" WEST, 9.15 FEET; THENCE SOUTH 00°00'00" WEST, 33.80 FEET; THENCE SOUTH 90°00'00" WEST, 5.59 FEET; THENCE SOUTH 00°04'03" WEST, 41.20 FEET; THENCE NORTH 90°00'00" EAST, 5.31 FEET; THENCE SOUTH 00°04'03" WEST, 18.17 FEET; THENCE SOUTH 89°55'57" EAST, 1.67 FEET; THENCE SOUTH 00°00'00" WEST, 31.10 FEET; THENCE NORTH 89°55'57" WEST, 25.66 FEET; THENCE SOUTH 00°04'03" WEST, 8.92 FEET; THENCE NORTH 89°55'57" WEST, 76.80 FEET TO A POINT ON THE WEST LINE OF SAID TRACT; THENCE NORTH 00°04'03" EAST ALONG SAID WEST LINE OF SAID TRACT, 122.07 FEET; THENCE SOUTH 89°55'57" EAST, 30.52 FEET; THENCE NORTH 00°04'03" EAST, 16.21 FEET; THENCE NORTH 89°55'57" WEST, 30.52 FEET TO A POINT ON THE WEST LINE OF SAID TRACT ; THENCE NORTH 00°04'03" EAST, 39.65 FEET ALONG SAID WEST LINE OF SAID TRACT TO THE POINT OF BEGINNING, IN COOK, COUNTY, ILLINOIS.

LOBBY LEVEL  
 RETAIL PARCEL R  
 UPPER LIMIT 33.66 FEET LOWER LIMIT 32.40 FEET

# UNOFFICIAL COPY

THAT PART OF A TRACT HEREINAFTER REFERRED TO AS THE PARCEL, SAID TRACT DESCRIBED AS FOLLOWS: PART OF BLOCK 3 IN FRACTIONAL SECTION 15 ADDITION TO CHICAGO IN SECTION 15, TOWNSHIP 39 NORTH, RANGE 14 EAST OF THE THIRD PRINCIPAL MERIDIAN, DESCRIBED AS FOLLOWS: BEGINNING AT THE INTERSECTION OF THE SOUTH LINE OF EAST MONROE STREET WITH THE PRESENT EAST LINE OF SOUTH STATE STREET (BEING A LINE 27 FEET EAST OF AND PARALLEL WITH THE WEST LINE OF SAID BLOCK 3); RUNNING THENCE WITH SAID EAST LINE OF SOUTH STATE STREET, SOUTH  $00^{\circ}04'03''$  WEST, 254 FEET  $5\text{-}7/16$  INCHES, TO A POINT 210 FEET 3 INCHES NORTH OF THE NORTH FACE OF THE REPUBLIC BUILDING, SAID POINT BEING 144.75 FEET NORTH OF THE SOUTH LINE OF LOT 10 IN BLOCK 3 AS MEASURED ON THE WEST LINE OF PREMISES IN QUESTION; THENCE NORTH  $89^{\circ}32'49''$  EAST ALONG A ESTABLISHED BY AGREEMENT BETWEEN BERTHA HONORE' PALMER AND ANDREA C. HONORE', TRUSTEES OF THE ESTATE OF POTTER PALMER' DECEASED, ETHELBERG W. PEEK, LOUIS FRAZIN AND ABRAHAM M. OPENHEIM, DATED JANUARY 23, 1907, RECORDED IN THE RECORDER'S OFFICE IN COOK COUNTY, ILLINOIS, IN BOOK 19104, PAGE 86 AS DOCUMENT 8030340, SAID LINE INTERSECTING THE WEST LINE OF THE 12 FOOT ALLEY RUNNING NORTH AND SOUTH THROUGH THE SOUTH PART OF SAID BLOCK 3 AT A POINT 144.52 FEET NORTH OF THE SOUTH LINE OF LOT 10 IN BLOCK 3, 159 FEET  $10\frac{1}{2}$  INCHES MORE OR LESS, TO A POINT 6 FEET EAST OF THE WEST LINE OF LOT 8 IN SAID BLOCK 3 AND IN THE EAST LINE OF THE 12 FOOT ALLEY RUNNING NORTH AND SOUTH THROUGH THE SOUTH PART OF SAID BLOCK 3; THENCE SOUTH  $00^{\circ}01'23''$  WEST WITH THE EAST LINE OF SAID ALLEY, 9 FEET  $8\text{-}7/8$  INCHES TO A POINT 22 FEET  $3\text{-}5/8$  INCHES SOUTH OF THE NORTH LINE OF SAID LOT 8; THENCE NORTH  $89^{\circ}35'37''$  EAST PARALLEL WITH AND 22 FEET  $3\text{-}5/8$  INCHES SOUTH OF THE NORTH LINE OF SAID LOT 8, BEING THE NORTH LINE OF AN 18 FOOT ALLEY, 174 FEET  $10\text{-}5/8$  INCHES TO THE PRESENT WEST LINE OF SOUTH WABASH AVENUE; THENCE NORTH  $00^{\circ}00'27''$  EAST WITH SAID WEST LINE OF SOUTH WABASH AVENUE, 163.04 FEET, THENCE NORTH  $89^{\circ}59'33''$  WEST, 85.20 FEET; THENCE NORTH  $00^{\circ}00'27''$  EAST, 100.12 FEET TO THE PRESENT SOUTH LINE OF EAST MONROE STREET; THENCE SOUTH  $89^{\circ}42'31''$  WEST WITH SAID SOUTH LINE, 249.17 FEET TO THE PLACE OF BEGINNING OF SAID TRACT; SAID PARCEL THAT LIES WITHIN SAID TRACT, LYING ABOVE THE HORIZONTAL PLANE HAVING AN ELEVATION OF 32.40 FEET AND BELOW THE HORIZONTAL PLANE HAVING AN ELEVATION OF 33.66 FEET CHICAGO CITY DATUM AND LYING WITHIN THE HORIZONTAL BOUNDARY OF SAID PARCEL PROJECTED VERTICALLY, DESCRIBED AS FOLLOWS: COMMENCING AT THE SOUTHEAST CORNER OF SAID TRACT, THENCE NORTH  $00^{\circ}00'27''$  EAST ALONG THE EAST LINE OF SAID TRACT, 83.30 FEET, TO THE POINT OF BEGINNING; THENCE NORTH  $89^{\circ}53'12''$  WEST, 37.25 FEET; THENCE NORTH  $00^{\circ}00'27''$  EAST, 53.67 FEET; THENCE SOUTH  $89^{\circ}59'33''$  EAST, 37.25 FEET TO THE EAST LINE OF SAID TRACT; THENCE SOUTH  $00^{\circ}00'27''$  WEST ALONG THE EAST LINE OF SAID TRACT, 53.74 FEET TO THE POINT OF BEGINNING, IN COOK, COUNTY, ILLINOIS.

LOBBY LEVEL

RETAIL PARCEL S

UPPER LIMIT 33.66 FEET LOWER LIMIT 32.40 FEET

THAT PART OF A TRACT HEREINAFTER REFERRED TO AS THE PARCEL, SAID TRACT DESCRIBED AS FOLLOWS: PART OF BLOCK 3 IN FRACTIONAL SECTION 15 ADDITION TO CHICAGO IN SECTION 15, TOWNSHIP 39 NORTH, RANGE 14

**UNOFFICIAL COPY**

EAST OF THE THIRD PRINCIPAL MERIDIAN, DESCRIBED AS FOLLOWS: BEGINNING AT THE INTERSECTION OF THE SOUTH LINE OF EAST MONROE STREET WITH THE PRESENT EAST LINE OF SOUTH STATE STREET (BEING A LINE 27 FEET EAST OF AND PARALLEL WITH THE WEST LINE OF SAID BLOCK 3); RUNNING THENCE WITH SAID EAST LINE OF SOUTH STATE STREET, SOUTH 00°04'03" WEST, 254 FEET 5- 7/16 INCHES, TO A POINT 210 FEET 3 INCHES NORTH OF THE NORTH FACE OF THE REPUBLIC BUILDING, SAID POINT BEING 144.75 FEET NORTH OF THE SOUTH LINE OF LOT 10 IN BLOCK 3 AS MEASURED ON THE WEST LINE OF PREMISES IN QUESTION; THENCE NORTH 89°32'49" EAST ALONG A ESTABLISHED BY AGREEMENT BETWEEN BERTHA HONORE' PALMER AND ANDREA C. HONORE', TRUSTEES OF THE ESTATE OF POTTER PALMER, DECEASED, ETHELBERT W. PEEK, LOUIS FRAZIN AND ABRAHAM M. OPENHEIM, DATED JANUARY 23, 1907, RECORDED IN THE RECORDER'S OFFICE IN COOK COUNTY, ILLINOIS, IN BOOK 19104, PAGE 86 AS DOCUMENT 8030340, SAID LINE INTERSECTING THE WEST LINE OF THE 12 FOOT ALLEY RUNNING NORTH AND SOUTH THROUGH THE SOUTH PART OF SAID BLOCK 3 AT A POINT 144.52 FEET NORTH OF THE SOUTH LINE OF LOT 10 IN BLOCK 3, 159 FEET 10 ½ INCHES MORE OR LESS TO A POINT 6 FEET EAST OF THE WEST LINE OF LOT 8 IN SAID BLOCK 3 AND IN THE EAST LINE OF THE 12 FOOT ALLEY RUNNING NORTH AND SOUTH THROUGH THE SOUTH PART OF SAID BLOCK 3; THENCE SOUTH 00°01'23" WEST WITH THE EAST LINE OF SAID ALLEY, 9 FEET 8-7/8 INCHES TO A POINT 22 FEET 5- 8 INCHES SOUTH OF THE NORTH LINE OF SAID LOT 8; THENCE NORTH 89°35'37" EAST PARALLEL WITH AND 22 FEET 3-5/8 INCHES SOUTH OF THE NORTH LINE OF SAID LOT 8, BEING THE NORTH LINE OF AN 18 FOOT ALLEY, 174 FEET 10-5/8 INCHES TO THE PRESENT WEST LINE OF SOUTH WABASH AVENUE; THENCE NORTH 00°00'27" EAST WITH SAID WEST LINE OF SOUTH WABASH AVENUE, 163.04 FEET; THENCE NORTH 89°59'33" WEST, 85.20 FEET; THENCE NORTH 00°00'27" EAST, 100.12 FEET TO THE PRESENT SOUTH LINE OF EAST MONROE STREET; THENCE SOUTH 89°42'31" WEST WITH SAID SOUTH LINE, 249.17 FEET TO THE PLACE OF BEGINNING OF SAID TRACT; SAID PARCEL THAT LIES WITHIN SAID TRACT, LYING ABOVE THE HORIZONTAL PLANE HAVING AN ELEVATION OF 32.40 FEET AND BELOW THE HORIZONTAL PLANE HAVING AN ELEVATION OF 33.66 FEET CHICAGO CITY DATUM AND LYING WITHIN THE HORIZONTAL BOUNDARY OF SAID PARCEL PROJECTED VERTICALLY, DESCRIBED AS FOLLOWS: BEGINNING AT THE SOUTHEAST CORNER OF SAID TRACT, THENCE SOUTH 89°35'37" WEST ALONG THE SOUTHERN MOST SOUTH LINE, 37.25 FEET; THENCE NORTH 00°00'27" EAST, 63.14 FEET; THENCE SOUTH 89°53'12" EAST, 37.25 FEET TO THE EAST LINE OF SAID TRACT; THENCE SOUTH 00°00'27" WEST ALONG THE EAST LINE OF SAID TRACT, 62.80 FEET TO THE POINT OF BEGINNING, IN COOK, COUNTY, ILLINOIS.

LOBBY LEVEL

RETAIL PARCEL T

UPPER LIMIT 33.66 FEET LOWER LIMIT 32.40 FEET

THAT PART OF A TRACT HEREINAFTER REFERRED TO AS THE PARCEL, SAID TRACT DESCRIBED AS FOLLOWS: PART OF BLOCK 3 IN FRACTIONAL SECTION 15 ADDITION TO CHICAGO IN SECTION 15, TOWNSHIP 39 NORTH, RANGE 14 EAST OF THE THIRD PRINCIPAL MERIDIAN, DESCRIBED AS FOLLOWS: BEGINNING AT THE INTERSECTION OF THE SOUTH LINE OF EAST MONROE STREET WITH THE PRESENT EAST LINE OF SOUTH STATE STREET (BEING A

# UNOFFICIAL COPY

LINE 27 FEET EAST OF AND PARALLEL WITH THE WEST LINE OF SAID BLOCK 3); RUNNING THENCE WITH SAID EAST LINE OF SOUTH STATE STREET, SOUTH 00°04'03" WEST, 254 FEET 5- 7/16 INCHES, TO A POINT 210 FEET 3 INCHES NORTH OF THE NORTH FACE OF THE REPUBLIC BUILDING, SAID POINT BEING 144.75 FEET NORTH OF THE SOUTH LINE OF LOT 10 IN BLOCK 3 AS MEASURED ON THE WEST LINE OF PREMISES IN QUESTION; THENCE NORTH 89°32'49" EAST ALONG A ESTABLISHED BY AGREEMENT BETWEEN BERTHA HONORE' PALMER AND ANDREA C. HONORE', TRUSTEES OF THE ESTATE OF POTTER PALMER' DECEASED, ETHELBERG W. PEEK, LOUIS FRAZIN AND ABRAHAM M. OPENHEIM, DATED JANUARY 23, 1907, RECORDED IN THE RECORDER'S OFFICE IN COOK COUNTY, ILLINOIS, IN BOOK 19104, PAGE 86 AS DOCUMENT 8030340, SAID LINE INTERSECTING THE WEST LINE OF THE 12 FOOT ALLEY RUNNING NORTH AND SOUTH THROUGH THE SOUTH PART OF SAID BLOCK 3 AT A POINT 144.52 FEET NORTH OF THE SOUTH LINE OF LOT 10 IN BLOCK 3, 159 FEET 10 ½ INCHES MORE OR LESS, TO A POINT 6 FEET EAST OF THE WEST LINE OF LOT 8 IN SAID BLOCK 3 AND IN THE EAST LINE OF THE 12 FOOT ALLEY RUNNING NORTH AND SOUTH THROUGH THE SOUTH PART OF SAID BLOCK 3; THENCE SOUTH 00°01'23" WEST WITH THE EAST LINE OF SAID ALLEY, 9 FEET 8-7/8 INCHES TO A POINT 22 FEET 3-5/8 INCHES SOUTH OF THE NORTH LINE OF SAID LOT 8; THENCE NORTH 89°35'37" EAST PARALLEL WITH AND 22 FEET 3-5/8 INCHES SOUTH OF THE NORTH LINE OF SAID LOT 8, BEING THE NORTH LINE OF AN 18 FOOT ALLEY, 174 FEET 10-5/8 INCHES TO THE PRESENT WEST LINE OF SOUTH WABASH AVENUE; THENCE NORTH 00°00'27" EAST WITH SAID WEST LINE OF SOUTH WABASH AVENUE, 163.04 FEET; THENCE NORTH 89°59'33" WEST, 85.20 FEET; THENCE NORTH 00°00'27" EAST, 100.12 FEET TO THE PRESENT SOUTH LINE OF EAST MONROE STREET; THENCE SOUTH 89°42'31" WEST WITH SAID SOUTH LINE, 249.17 FEET TO THE PLACE OF BEGINNING OF SAID TRACT; SAID PARCEL THAT LIES WITHIN SAID TRACT, LYING ABOVE THE HORIZONTAL PLANE HAVING AN ELEVATION OF 32.40 FEET AND BELOW THE HORIZONTAL PLANE HAVING AN ELEVATION OF 33.66 FEET CHICAGO CITY DATUM AND LYING WITHIN THE HORIZONTAL BOUNDARY OF SAID PARCEL PROJECTED VERTICALLY, DESCRIBED AS FOLLOWS: COMMENCING AT THE SOUTHWEST CORNER OF SAID TRACT, THENCE NORTH 89°32'49" EAST ALONG THE NORTHERN MOST SOUTH LINE OF SAID TRACT 111.86 FEET; THENCE NORTH 00°00'00" EAST 18.70 FEET TO THE POINT OF BEGINNING; THENCE NORTH 00°00'00" EAST, 3.49 FEET; THENCE NORTH 90°00'00" EAST, 5.40 FEET; THENCE SOUTH 00°00'00" EAST, 3.49 FEET; THENCE NORTH 90°00'00" WEST, 5.40 FEET TO THE POINT OF BEGINNING, IN COOK, COUNTY, ILLINOIS.

LOBBY LEVEL

RETAIL PARCEL U

UPPER LIMIT 33.66 FEET LOWER LIMIT 32.40 FEET

THAT PART OF A TRACT HEREINAFTER REFERRED TO AS THE PARCEL, SAID TRACT DESCRIBED AS FOLLOWS: PART OF BLOCK 3 IN FRACTIONAL SECTION 15 ADDITION TO CHICAGO IN SECTION 15, TOWNSHIP 39 NORTH, RANGE 14 EAST OF THE THIRD PRINCIPAL MERIDIAN, DESCRIBED AS FOLLOWS: BEGINNING AT THE INTERSECTION OF THE SOUTH LINE OF EAST MONROE STREET WITH THE PRESENT EAST LINE OF SOUTH STATE STREET (BEING A LINE 27 FEET EAST OF AND PARALLEL WITH THE WEST LINE OF SAID BLOCK 3); RUNNING THENCE WITH SAID EAST LINE OF SOUTH STATE STREET, SOUTH 00°04'03" WEST, 254 FEET 5- 7/16 INCHES, TO A POINT 210 FEET 3 INCHES

# UNOFFICIAL COPY

NORTH OF THE NORTH FACE OF THE REPUBLIC BUILDING, SAID POINT BEING 144.75 FEET NORTH OF THE SOUTH LINE OF LOT 10 IN BLOCK 3 AS MEASURED ON THE WEST LINE OF PREMISES IN QUESTION; THENCE NORTH 89°32'49" EAST ALONG A ESTABLISHED BY AGREEMENT BETWEEN BERTHA HONORE' PALMER AND ANDREA C. HONORE', TRUSTEES OF THE ESTATE OF POTTER PALMER' DECEASED, ETHELBERT W. PEEK, LOUIS FRAZIN AND ABRAHAM M. OPENHEIM, DATED JANUARY 23, 1907, RECORDED IN THE RECORDER'S OFFICE IN COOK COUNTY, ILLINOIS, IN BOOK 19104, PAGE 86 AS DOCUMENT 8030340, SAID LINE INTERSECTING THE WEST LINE OF THE 12 FOOT ALLEY RUNNING NORTH AND SOUTH THROUGH THE SOUTH PART OF SAID BLOCK 3 AT A POINT 144.52 FEET NORTH OF THE SOUTH LINE OF LOT 10 IN BLOCK 3, 159 FEET 10 1/2 INCHES MORE OR LESS, TO A POINT 6 FEET EAST OF THE WEST LINE OF LOT 8 IN SAID BLOCK 3 AND IN THE EAST LINE OF THE 12 FOOT ALLEY RUNNING NORTH AND SOUTH THROUGH THE SOUTH PART OF SAID BLOCK 3; THENCE SOUTH 00°01'23" WEST WITH THE EAST LINE OF SAID ALLEY, 9 FEET 8-7/8 INCHES TO A POINT 22 FEET 3-5/8 INCHES SOUTH OF THE NORTH LINE OF SAID LOT 8; THENCE NORTH 89°35'37" EAST PARALLEL WITH AND 22 FEET 3-5/8 INCHES SOUTH OF THE NORTH LINE OF SAID LOT 8, BEING THE NORTH LINE OF AN 18 FOOT ALLEY, 174 FEET 10-5/8 INCHES TO THE PRESENT WEST LINE OF SOUTH WABASH AVENUE; THENCE NORTH 00°00'27" EAST WITH SAID WEST LINE OF SOUTH WABASH AVENUE, 163.04 FEET; THENCE NORTH 89°59'33" WEST, 85.20 FEET; THENCE NORTH 00°00'27" EAST, 100.12 FEET TO THE PRESENT SOUTH LINE OF EAST MONROE STREET; THENCE SOUTH 89°42'31" WEST WITH SAID SOUTH LINE, 249.17 FEET TO THE PLACE OF BEGINNING OF SAID TRACT; SAID PARCEL THAT LIES WITHIN SAID TRACT, LYING ABOVE THE HORIZONTAL PLANE HAVING AN ELEVATION OF 32.40 FEET AND BELOW THE HORIZONTAL PLANE HAVING AN ELEVATION OF 33.66 FEET CHICAGO CITY DATUM AND LYING WITHIN THE HORIZONTAL BOUNDARY OF SAID PARCEL PROJECTED VERTICALLY, DESCRIBED AS FOLLOWS: COMMENCING AT THE SOUTHWEST CORNER OF SAID TRACT, THENCE NORTH 89° 32' 49" EAST ALONG THE NORTHERN MOST SOUTH LINE OF SAID TRACT 90.97 FEET; THENCE NORTH 00° 00' 00" EAST 18.37 FEET TO THE POINT OF BEGINNING; THENCE NORTH 00°00'00" WEST, 1.90 FEET; THENCE NORTH 90°00'00" EAST, 3.85 FEET; THENCE SOUTH 00°00'00" EAST, 1.90 FEET; THENCE NORTH 90°00'00" WEST, 3.85 FEET TO THE POINT OF BEGINNING, IN COOK, COUNTY, ILLINOIS.

## LOBBY LEVEL

### RETAIL PARCEL V

UPPER LIMIT 33.66 FEET LOWER LIMIT 32.40 FEET

THAT PART OF A TRACT HEREINAFTER REFERRED TO AS THE PARCEL, SAID TRACT DESCRIBED AS FOLLOWS: PART OF BLOCK 3 IN FRACTIONAL SECTION 15 ADDITION TO CHICAGO IN SECTION 15, TOWNSHIP 39 NORTH, RANGE 14 EAST OF THE THIRD PRINCIPAL MERIDIAN, DESCRIBED AS FOLLOWS: BEGINNING AT THE INTERSECTION OF THE SOUTH LINE OF EAST MONROE STREET WITH THE PRESENT EAST LINE OF SOUTH STATE STREET (BEING A LINE 27 FEET EAST OF AND PARALLEL WITH THE WEST LINE OF SAID BLOCK 3); RUNNING THENCE WITH SAID EAST LINE OF SOUTH STATE STREET, SOUTH 00°04'03" WEST, 254 FEET 5- 7/16 INCHES, TO A POINT 210 FEET 3 INCHES NORTH OF THE NORTH FACE OF THE REPUBLIC BUILDING, SAID POINT BEING 144.75 FEET NORTH OF THE SOUTH LINE OF LOT 10 IN BLOCK 3 AS MEASURED ON THE WEST LINE OF PREMISES IN QUESTION; THENCE NORTH 89°32'49"

# UNOFFICIAL COPY

EAST ALONG A ESTABLISHED BY AGREEMENT BETWEEN BERTHA HONORE' PALMER AND ANDREA C. HONORE', TRUSTEES OF THE ESTATE OF POTTER PALMER' DECEASED, ETHELBERG W. PEEK, LOUIS FRAZIN AND ABRAHAM M. OPENHEIM, DATED JANUARY 23, 1907, RECORDED IN THE RECORDER'S OFFICE IN COOK COUNTY, ILLINOIS, IN BOOK 19104, PAGE 86 AS DOCUMENT 8030340, SAID LINE INTERSECTING THE WEST LINE OF THE 12 FOOT ALLEY RUNNING NORTH AND SOUTH THROUGH THE SOUTH PART OF SAID BLOCK 3 AT A POINT 144.52 FEET NORTH OF THE SOUTH LINE OF LOT 10 IN BLOCK 3, 159 FEET 10 1/2 INCHES MORE OR LESS, TO A POINT 6 FEET EAST OF THE WEST LINE OF LOT 8 IN SAID BLOCK 3 AND IN THE EAST LINE OF THE 12 FOOT ALLEY RUNNING NORTH AND SOUTH THROUGH THE SOUTH PART OF SAID BLOCK 3; THENCE SOUTH 00°01'23" WEST WITH THE EAST LINE OF SAID ALLEY, 9 FEET 8-7/8 INCHES TO A POINT 22 FEET 3-5/8 INCHES SOUTH OF THE NORTH LINE OF SAID LOT 8; THENCE NORTH 89°35'37" EAST PARALLEL WITH AND 22 FEET 3-5/8 INCHES SOUTH OF THE NORTH LINE OF SAID LOT 8, BEING THE NORTH LINE OF AN 18 FOOT ALLEY, 174 FEET 10-5/8 INCHES TO THE PRESENT WEST LINE OF SOUTH WABASH AVENUE; THENCE NORTH 00°00'27" EAST WITH SAID WEST LINE OF SOUTH WABASH AVENUE, 163.04 FEET; THENCE NORTH 89°59'33" WEST, 85.20 FEET; THENCE NORTH 00°00'27" EAST, 100.12 FEET TO THE PRESENT SOUTH LINE OF EAST MONROE STREET; THENCE SOUTH 89°42'31" WEST WITH SAID SOUTH LINE, 249.17 FEET TO THE PLACE OF BEGINNING OF SAID TRACT; SAID PARCEL THAT LIES WITHIN SAID TRACT, LYING ABOVE THE HORIZONTAL PLANE HAVING AN ELEVATION OF 32.40 FEET AND BELOW THE HORIZONTAL PLANE HAVING AN ELEVATION OF 33.66 FEET CHICAGO CITY DATUM AND LYING WITHIN THE HORIZONTAL BOUNDARY OF SAID PARCEL PROJECTED VERTICALLY, DESCRIBED AS FOLLOWS: COMMENCING AT THE SOUTHWEST CORNER OF SAID TRACT, THENCE NORTH 00° 04' 03" EAST ALONG THE WEST LINE OF SAID TRACT, 18.59 FEET TO THE POINT OF BEGINNING; THENCE NORTH 00°04'03" EAST ALONG THE WEST LINE OF SAID TRACT, 37.27 FEET; THENCE SOUTH 89°55'57" EAST, 67.50 FEET; THENCE SOUTH 00°04'03" WEST, 19.13 FEET; THENCE SOUTH 89°55'57" EAST, 11.63 FEET; THENCE SOUTH 00°04'03" WEST, 36.01 FEET TO THE NORTHERN MOST SOUTH LINE OF SAID TRACT; THENCE SOUTH 89°32'49" WEST ALONG SAID SOUTH LINE OF SAID TRACT, 48.59 FEET; THENCE NORTH 00°04'03" EAST, 18.31 FEET; THENCE NORTH 89°55'57" WEST, 30.54 FEET TO THE INTERSECTION WITH THE WEST LINE OF SAID TRACT ALSO BEING THE POINT OF BEGINNING, IN COOK COUNTY, ILLINOIS.

LOBBY LEVEL

RETAIL PARCEL W

UPPER LIMIT 36.00 FEET LOWER LIMIT 33.66 FEET

THAT PART OF A TRACT HEREINAFTER REFERRED TO AS THE PARCEL, SAID TRACT DESCRIBED AS FOLLOWS: PART OF BLOCK 3 IN FRACTIONAL SECTION 15 ADDITION TO CHICAGO IN SECTION 15, TOWNSHIP 39 NORTH, RANGE 14 EAST OF THE THIRD PRINCIPAL MERIDIAN, DESCRIBED AS FOLLOWS: BEGINNING AT THE INTERSECTION OF THE SOUTH LINE OF EAST MONROE STREET WITH THE PRESENT EAST LINE OF SOUTH STATE STREET (BEING A LINE 27 FEET EAST OF AND PARALLEL WITH THE WEST LINE OF SAID BLOCK 3); RUNNING THENCE WITH SAID EAST LINE OF SOUTH STATE STREET, SOUTH 00°04'03" WEST, 254 FEET 5- 7/16 INCHES, TO A POINT 210 FEET 3 INCHES NORTH OF THE NORTH FACE OF THE REPUBLIC BUILDING, SAID POINT BEING

# UNOFFICIAL COPY

144.75 FEET NORTH OF THE SOUTH LINE OF LOT 10 IN BLOCK 3 AS MEASURED ON THE WEST LINE OF PREMISES IN QUESTION; THENCE NORTH 89°32'49" EAST ALONG A ESTABLISHED BY AGREEMENT BETWEEN BERTHA HONORE' PALMER AND ANDREA C. HONORE', TRUSTEES OF THE ESTATE OF POTTER PALMER' DECEASED, ETHELBERT W. PEEK, LOUIS FRAZIN AND ABRAHAM M. OPENHEIM, DATED JANUARY 23, 1907, RECORDED IN THE RECORDER'S OFFICE IN COOK COUNTY, ILLINOIS, IN BOOK 19104, PAGE 86 AS DOCUMENT 8030340, SAID LINE INTERSECTING THE WEST LINE OF THE 12 FOOT ALLEY RUNNING NORTH AND SOUTH THROUGH THE SOUTH PART OF SAID BLOCK 3 AT A POINT 144.52 FEET NORTH OF THE SOUTH LINE OF LOT 10 IN BLOCK 3, 159 FEET 10 ½ INCHES MORE OR LESS, TO A POINT 6 FEET EAST OF THE WEST LINE OF LOT 8 IN SAID BLOCK 3 AND IN THE EAST LINE OF THE 12 FOOT ALLEY RUNNING NORTH AND SOUTH THROUGH THE SOUTH PART OF SAID BLOCK 3; THENCE SOUTH 00°01'23" WEST WITH THE EAST LINE OF SAID ALLEY, 9 FEET 8-7/8 INCHES TO A POINT 22 FEET 3-5/8 INCHES SOUTH OF THE NORTH LINE OF SAID LOT 8; THENCE NORTH 89°35'37" EAST PARALLEL WITH AND 22 FEET 3-5/8 INCHES SOUTH OF THE NORTH LINE OF SAID LOT 8, BEING THE NORTH LINE OF AN 18 FOOT ALLEY, 174 FEET 10-5/8 INCHES TO THE PRESENT WEST LINE OF SOUTH WABASH AVENUE; THENCE NORTH 00°00'27" EAST WITH SAID WEST LINE OF SOUTH WABASH AVENUE, 163.04 FEET; THENCE NORTH 89°59'33" WEST, 85.20 FEET; THENCE NORTH 00°00'27" EAST, 100.12 FEET TO THE PRESENT SOUTH LINE OF EAST MONROE STREET; THENCE SOUTH 89°42'31" WEST WITH SAID SOUTH LINE, 249.17 FEET TO THE PLACE OF BEGINNING OF SAID TRACT; SAID PARCEL THAT LIES WITHIN SAID TRACT, LYING ABOVE THE HORIZONTAL PLANE HAVING AN ELEVATION OF 33.66 FEET AND BELOW THE HORIZONTAL PLANE HAVING AN ELEVATION OF 36.00 FEET CHICAGO CITY DATUM AND LYING WITHIN THE HORIZONTAL BOUNDARY OF SAID PARCEL PROJECTED VERTICALLY, DESCRIBED AS FOLLOWS: BEGINNING AT THE NORTHWEST CORNER OF SAID TRACT, THENCE NORTH 89°42'31" EAST, ALONG THE NORTH LINE OF SAID TRACT 110.09 FEET; THENCE SOUTH 00°00'00" WEST, 45.43 FEET; THENCE NORTH 90°00'00" WEST, 9.15 FEET; THENCE SOUTH 00°00'00" WEST, 33.80 FEET; THENCE SOUTH 90°00'00" WEST, 5.59 FEET; THENCE SOUTH 00°04'03" WEST, 41.20 FEET; THENCE NORTH 90°00'00" EAST, 5.31 FEET; THENCE SOUTH 00°04'03" WEST, 18.17 FEET; THENCE SOUTH 89°55'57" EAST, 1.67 FEET; THENCE SOUTH 00°00'00" WEST, 31.10 FEET; THENCE NORTH 89°55'57" WEST, 25.66 FEET; THENCE SOUTH 00°04'03" WEST, 8.92 FEET; THENCE NORTH 89°55'57" WEST, 76.80 FEET TO A POINT ON THE WEST LINE OF SAID TRACT; THENCE NORTH 00°04'03" EAST ALONG SAID WEST LINE OF SAID TRACT, 122.07 FEET; THENCE SOUTH 89°55'57" EAST, 30.52 FEET; THENCE NORTH 00°04'03" EAST, 16.21 FEET; THENCE NORTH 89°55'57" WEST, 30.52 FEET TO A POINT ON THE WEST LINE OF SAID TRACT ; THENCE NORTH 00°04'03" EAST, ALONG SAID WEST LINE OF SAID TRACT 39.65 FEET TO THE POINT OF BEGINNING, IN COOK, COUNTY, ILLINOIS.

LOBBY LEVEL

RETAIL PARCEL X

UPPER LIMIT 36.00 FEET LOWER LIMIT 33.66 FEET

THAT PART OF A TRACT HEREINAFTER REFERRED TO AS THE PARCEL, SAID TRACT DESCRIBED AS FOLLOWS: PART OF BLOCK 3 IN FRACTIONAL SECTION 15 ADDITION TO CHICAGO IN SECTION 15, TOWNSHIP 39 NORTH, RANGE 14 EAST OF THE THIRD PRINCIPAL MERIDIAN, DESCRIBED AS FOLLOWS:



# UNOFFICIAL COPY

BEGINNING AT THE INTERSECTION OF THE SOUTH LINE OF EAST MONROE STREET WITH THE PRESENT EAST LINE OF SOUTH STATE STREET (BEING A LINE 27 FEET EAST OF AND PARALLEL WITH THE WEST LINE OF SAID BLOCK 3); RUNNING THENCE WITH SAID EAST LINE OF SOUTH STATE STREET, SOUTH  $00^{\circ}04'03''$  WEST, 254 FEET  $5\text{-}7/16$  INCHES, TO A POINT 210 FEET 3 INCHES NORTH OF THE NORTH FACE OF THE REPUBLIC BUILDING, SAID POINT BEING 144.75 FEET NORTH OF THE SOUTH LINE OF LOT 10 IN BLOCK 3 AS MEASURED ON THE WEST LINE OF PREMISES IN QUESTION; THENCE NORTH  $89^{\circ}32'49''$  EAST ALONG A ESTABLISHED BY AGREEMENT BETWEEN BERTHA HONORE' PALMER AND ANDREA C. HONORE', TRUSTEES OF THE ESTATE OF POTTER PALMER' DECEASED, ETHELBERT W. PEEK, LOUIS FRAZIN AND ABRAHAM M. OPENHEIM, DATED JANUARY 23, 1907, RECORDED IN THE RECORDER'S OFFICE IN COOK COUNTY, ILLINOIS, IN BOOK 19104, PAGE 86 AS DOCUMENT 8030340, SAID LINE INTERSECTING THE WEST LINE OF THE 12 FOOT ALLEY RUNNING NORTH AND SOUTH THROUGH THE SOUTH PART OF SAID BLOCK 3 AT A POINT 144.52 FEET NORTH OF THE SOUTH LINE OF LOT 10 IN BLOCK 3, 159 FEET  $1\text{ }1/2$  INCHES MORE OR LESS, TO A POINT 6 FEET EAST OF THE WEST LINE OF LOT 8 IN SAID BLOCK 3 AND IN THE EAST LINE OF THE 12 FOOT ALLEY RUNNING NORTH AND SOUTH THROUGH THE SOUTH PART OF SAID BLOCK 3; THENCE SOUTH  $00^{\circ}01'23''$  WEST WITH THE EAST LINE OF SAID ALLEY, 9 FEET  $8\text{-}7/8$  INCHES TO A POINT 22 FEET  $3\text{-}5/8$  INCHES SOUTH OF THE NORTH LINE OF SAID LOT 8; THENCE NORTH  $89^{\circ}55'57''$  EAST PARALLEL WITH AND 22 FEET  $3\text{-}5/8$  INCHES SOUTH OF THE NORTH LINE OF SAID LOT 8, BEING THE NORTH LINE OF AN 18 FOOT ALLEY, 174 FEET  $10\text{-}5/8$  INCHES TO THE PRESENT WEST LINE OF SOUTH WABASH AVENUE; THENCE NORTH  $00^{\circ}00'27''$  EAST WITH SAID WEST LINE OF SOUTH WABASH AVENUE, 163.04 FEET; THENCE NORTH  $89^{\circ}59'33''$  WEST, 85.20 FEET; THENCE NORTH  $00^{\circ}00'27''$  EAST, 100.12 FEET TO THE PRESENT SOUTH LINE OF EAST MONROE STREET; THENCE SOUTH  $89^{\circ}42'31''$  WEST WITH SAID SOUTH LINE, 249.17 FEET TO THE PLACE OF BEGINNING OF SAID TRACT; SAID PARCEL THAT LIES WITHIN SAID TRACT, LYING ABOVE THE HORIZONTAL PLANE HAVING AN ELEVATION OF 33.66 FEET AND BELOW THE HORIZONTAL PLANE HAVING AN ELEVATION OF 36.00 FEET CHICAGO CITY DATUM AND LYING WITHIN THE HORIZONTAL BOUNDARY OF SAID PARCEL PROJECTED VERTICALLY, DESCRIBED AS FOLLOWS: COMMENCING AT THE SOUTHWEST CORNER OF SAID TRACT, THENCE NORTH  $00^{\circ}04'03''$  EAST ALONG THE WEST LINE OF SAID TRACT, 18.59 FEET TO THE POINT OF BEGINNING; THENCE NORTH  $00^{\circ}04'03''$  EAST ALONG THE WEST LINE OF SAID TRACT 37.27 FEET; THENCE SOUTH  $89^{\circ}55'57''$  EAST, 67.50 FEET; THENCE SOUTH  $00^{\circ}04'03''$  WEST, 19.13 FEET; THENCE SOUTH  $89^{\circ}55'57''$  EAST, 11.63 FEET; THENCE SOUTH  $00^{\circ}04'03''$  WEST, 36.01 FEET TO THE NORTHERN MOST SOUTH LINE OF SAID TRACT; THENCE SOUTH  $89^{\circ}32'49''$  WEST ALONG SAID SOUTH LINE OF SAID TRACT, 48.59 FEET; THENCE NORTH  $00^{\circ}04'03''$  EAST, 18.31 FEET; THENCE NORTH  $89^{\circ}55'57''$  WEST, 30.54 FEET TO THE INTERSECTION WITH THE WEST LINE OF SAID TRACT ALSO BEING THE POINT OF BEGINNING, IN COOK COUNTY, ILLINOIS.

LOBBY LEVEL

RETAIL PARCEL Y

UPPER LIMIT 36.00 FEET LOWER LIMIT 33.66 FEET

THAT PART OF A TRACT HEREINAFTER REFERRED TO AS THE PARCEL, SAID TRACT DESCRIBED AS FOLLOWS: PART OF BLOCK 3 IN FRACTIONAL SECTION

## UNOFFICIAL COPY

15 ADDITION TO CHICAGO IN SECTION 15, TOWNSHIP 39 NORTH, RANGE 14 EAST OF THE THIRD PRINCIPAL MERIDIAN, DESCRIBED AS FOLLOWS: BEGINNING AT THE INTERSECTION OF THE SOUTH LINE OF EAST MONROE STREET WITH THE PRESENT EAST LINE OF SOUTH STATE STREET (BEING A LINE 27 FEET EAST OF AND PARALLEL WITH THE WEST LINE OF SAID BLOCK 3); RUNNING THENCE WITH SAID EAST LINE OF SOUTH STATE STREET, SOUTH 00°04'03" WEST, 254 FEET 5- 7/16 INCHES, TO A POINT 210 FEET 3 INCHES NORTH OF THE NORTH FACE OF THE REPUBLIC BUILDING, SAID POINT BEING 144.75 FEET NORTH OF THE SOUTH LINE OF LOT 10 IN BLOCK 3 AS MEASURED ON THE WEST LINE OF PREMISES IN QUESTION; THENCE NORTH 89°32'49" EAST ALONG A ESTABLISHED BY AGREEMENT BETWEEN BERTHA HONORE' PALMER AND ANDREA C. HONORE', TRUSTEES OF THE ESTATE OF POTTER PALMER' DECEASED, ETHELBERT W. PEEK, LOUIS FRAZIN AND ABRAHAM M. OPENHEIM, DATED JANUARY 23, 1907, RECORDED IN THE RECORDER'S OFFICE IN COOK COUNTY, ILLINOIS, IN BOOK 19104, PAGE 86 AS DOCUMENT 8030340, SAID LINE INTERSECTING THE WEST LINE OF THE 12 FOOT ALLEY RUNNING NORTH AND SOUTH THROUGH THE SOUTH PART OF SAID BLOCK 3 AT A POINT 144.52 FEET NORTH OF THE SOUTH LINE OF LOT 10 IN BLOCK 3, 159 FEET 10 1/2 INCHES MORE OR LESS TO A POINT 6 FEET EAST OF THE WEST LINE OF LOT 8 IN SAID BLOCK 3 AND IN THE EAST LINE OF THE 12 FOOT ALLEY RUNNING NORTH AND SOUTH THROUGH THE SOUTH PART OF SAID BLOCK 3; THENCE SOUTH 00°01'23" WEST WITH THE EAST LINE OF SAID ALLEY, 9 FEET 8-7/8 INCHES TO A POINT 22 FEET 3-5/8 INCHES SOUTH OF THE NORTH LINE OF SAID LOT 8; THENCE NORTH 89°35'37" EAST PARALLEL WITH AND 22 FEET 3-5/8 INCHES SOUTH OF THE NORTH LINE OF SAID LOT 8, BEING THE NORTH LINE OF AN 18 FOOT ALLEY, 174 FEET 10-5/8 INCHES TO THE PRESENT WEST LINE OF SOUTH WABASH AVENUE; THENCE NORTH 00°00'27" EAST WITH SAID WEST LINE OF SOUTH WABASH AVENUE, 163.04 FEET; THENCE NORTH 89°59'33" WEST, 85.20 FEET; THENCE NORTH 00°00'27" EAST, 100.12 FEET TO THE PRESENT SOUTH LINE OF EAST MONROE STREET; THENCE SOUTH 89°42'31" WEST WITH SAID SOUTH LINE, 249.17 FEET TO THE PLACE OF BEGINNING OF SAID TRACT; SAID PARCEL THAT LIES WITHIN SAID TRACT, LYING ABOVE THE HORIZONTAL PLANE HAVING AN ELEVATION OF 33.66 FEET AND BELOW THE HORIZONTAL PLANE HAVING AN ELEVATION OF 36.00 FEET CHICAGO CITY DATUM AND LYING WITHIN THE HORIZONTAL BOUNDARY OF SAID PARCEL PROJECTED VERTICALLY, DESCRIBED AS FOLLOWS: COMMENCING AT THE SOUTHWEST CORNER OF SAID TRACT, THENCE NORTH 89° 32' 49" EAST ALONG THE NORTHERN MOST SOUTH LINE OF SAID TRACT 111.86 FEET, THENCE NORTH 00° 00' 00" EAST 18.70 FEET TO THE POINT OF BEGINNING; THENCE NORTH 00°00'00" EAST, 3.49 FEET; THENCE NORTH 90°00'00" EAST, 5.40 FEET; THENCE SOUTH 00°00'00" WEST, 3.49 FEET; THENCE SOUTH 90°00'00" WEST, 5.40 FEET TO THE POINT OF BEGINNING, IN COOK, COUNTY, ILLINOIS.

LOBBY LEVEL

RETAIL PARCEL Z

UPPER LIMIT 36.00 FEET LOWER LIMIT 33.66 FEET

THAT PART OF A TRACT HEREINAFTER REFERRED TO AS THE PARCEL, SAID TRACT DESCRIBED AS FOLLOWS: PART OF BLOCK 3 IN FRACTIONAL SECTION 15 ADDITION TO CHICAGO IN SECTION 15, TOWNSHIP 39 NORTH, RANGE 14 EAST OF THE THIRD PRINCIPAL MERIDIAN, DESCRIBED AS FOLLOWS: BEGINNING AT THE INTERSECTION OF THE SOUTH LINE OF EAST MONROE

**UNOFFICIAL COPY**

STREET WITH THE PRESENT EAST LINE OF SOUTH STATE STREET (BEING A LINE 27 FEET EAST OF AND PARALLEL WITH THE WEST LINE OF SAID BLOCK 3); RUNNING THENCE WITH SAID EAST LINE OF SOUTH STATE STREET, SOUTH 00°04'03" WEST, 254 FEET 5- 7/16 INCHES, TO A POINT 210 FEET 3 INCHES NORTH OF THE NORTH FACE OF THE REPUBLIC BUILDING, SAID POINT BEING 144.75 FEET NORTH OF THE SOUTH LINE OF LOT 10 IN BLOCK 3 AS MEASURED ON THE WEST LINE OF PREMISES IN QUESTION; THENCE NORTH 89°32'49" EAST ALONG A ESTABLISHED BY AGREEMENT BETWEEN BERTHA HONORE' PALMER AND ANDREA C. HONORE', TRUSTEES OF THE ESTATE OF POTTER PALMER' DECEASED, ETHELBERT W. PEEK, LOUIS FRAZIN AND ABRAHAM M. OPENHEIM, DATED JANUARY 23, 1907, RECORDED IN THE RECORDER'S OFFICE IN COOK COUNTY, ILLINOIS, IN BOOK 19104, PAGE 86 AS DOCUMENT 8030340, SAID LINE INTERSECTING THE WEST LINE OF THE 12 FOOT ALLEY RUNNING NORTH AND SOUTH THROUGH THE SOUTH PART OF SAID BLOCK 3 AT A POINT 144.52 FEET NORTH OF THE SOUTH LINE OF LOT 10 IN BLOCK 3, 159 FEET 10 ½ INCHES MORE OR LESS, TO A POINT 6 FEET EAST OF THE WEST LINE OF LOT 8 IN SAID BLOCK 3 AND IN THE EAST LINE OF THE 12 FOOT ALLEY RUNNING NORTH AND SOUTH THROUGH THE SOUTH PART OF SAID BLOCK 3; THENCE SOUTH 00°01'23" WEST WITH THE EAST LINE OF SAID ALLEY, 9 FEET 8-7/8 INCHES TO A POINT 22 FEET 3-5/8 INCHES SOUTH OF THE NORTH LINE OF SAID LOT 8; THENCE NORTH 89°35'37" EAST PARALLEL WITH AND 22 FEET 3-5/8 INCHES SOUTH OF THE NORTH LINE OF SAID LOT 8, BEING THE NORTH LINE OF AN 18 FOOT ALLEY, 174 FEET 10-5/8 INCHES TO THE PRESENT WEST LINE OF SOUTH WABASH AVENUE; THENCE NORTH 00°00'27" EAST WITH SAID WEST LINE OF SOUTH WABASH AVENUE, 163.04 FEET; THENCE NORTH 89°59'33" WEST, 85.20 FEET; THENCE NORTH 00°00'27" EAST, 100.12 FEET TO THE PRESENT SOUTH LINE OF EAST MONROE STREET; THENCE SOUTH 89°42'31" WEST WITH SAID SOUTH LINE, 249.17 FEET TO THE PLACE OF BEGINNING OF SAID TRACT; SAID PARCEL THAT LIES WITHIN SAID TRACT, LYING ABOVE THE HORIZONTAL PLANE HAVING AN ELEVATION OF 33.66 FEET AND BELOW THE HORIZONTAL PLANE HAVING AN ELEVATION OF 36.00 FEET CHICAGO CITY DATUM AND LYING WITHIN THE HORIZONTAL BOUNDARY OF SAID PARCEL PROJECTED VERTICALLY, DESCRIBED AS FOLLOWS: COMMENCING AT THE SOUTHWEST CORNER OF SAID TRACT, THENCE NORTH 89° 32' 49" EAST ALONG THE NORTHERN MOST SOUTH LINE OF SAID TRACT 90.97 FEET; THENCE NORTH 00° 00' 00" EAST 18.37 FEET TO THE POINT OF BEGINNING; THENCE NORTH 00°00'00" EAST, 1.90 FEET; THENCE NORTH 90°00'00" EAST, 3.85 FEET; THENCE SOUTH 00°00'00" WEST, 1.90 FEET; THENCE SOUTH 90°00'00" WEST, 3.85 FEET TO THE POINT OF BEGINNING, IN COOK, COUNTY, ILLINOIS.

**SECOND LEVEL****RETAIL PARCEL AA**

UPPER LIMIT 49.30 FEET LOWER LIMIT 36.00 FEET

THAT PART OF A TRACT HEREINAFTER REFERRED TO AS THE PARCEL, SAID TRACT DESCRIBED AS FOLLOWS: PART OF BLOCK 3 IN FRACTIONAL SECTION 15 ADDITION TO CHICAGO IN SECTION 15, TOWNSHIP 39 NORTH, RANGE 14 EAST OF THE THIRD PRINCIPAL MERIDIAN, DESCRIBED AS FOLLOWS: BEGINNING AT THE INTERSECTION OF THE SOUTH LINE OF EAST MONROE STREET WITH THE PRESENT EAST LINE OF SOUTH STATE STREET (BEING A LINE 27 FEET EAST OF AND PARALLEL WITH THE WEST LINE OF SAID BLOCK 3); RUNNING THENCE WITH SAID EAST LINE OF SOUTH STATE STREET, SOUTH

## UNOFFICIAL COPY

00°04'03" WEST, 254 FEET 5- 7/16 INCHES, TO A POINT 210 FEET 3 INCHES NORTH OF THE NORTH FACE OF THE REPUBLIC BUILDING, SAID POINT BEING 144.75 FEET NORTH OF THE SOUTH LINE OF LOT 10 IN BLOCK 3 AS MEASURED ON THE WEST LINE OF PREMISES IN QUESTION; THENCE NORTH 89°32'49" EAST ALONG A ESTABLISHED BY AGREEMENT BETWEEN BERTHA HONORE' PALMER AND ANDREA C. HONORE', TRUSTEES OF THE ESTATE OF POTTER PALMER' DECEASED, ETHELBERT W. PEEK, LOUIS FRAZIN AND ABRAHAM M. OPENHEIM, DATED JANUARY 23, 1907, RECORDED IN THE RECORDER'S OFFICE IN COOK COUNTY, ILLINOIS, IN BOOK 19104, PAGE 86 AS DOCUMENT 8030340, SAID LINE INTERSECTING THE WEST LINE OF THE 12 FOOT ALLEY RUNNING NORTH AND SOUTH THROUGH THE SOUTH PART OF SAID BLOCK 3 AT A POINT 144.52 FEET NORTH OF THE SOUTH LINE OF LOT 10 IN BLOCK 3, 159 FEET 10 ½ INCHES MORE OR LESS, TO A POINT 6 FEET EAST OF THE WEST LINE OF LOT 8 IN SAID BLOCK 3 AND IN THE EAST LINE OF THE 12 FOOT ALLEY RUNNING NORTH AND SOUTH THROUGH THE SOUTH PART OF SAID BLOCK 3; THENCE SOUTH 00°01'23" WEST WITH THE EAST LINE OF SAID ALLEY, 9 FEET 8-7/8 INCHES TO A POINT 22 FEET 3-5/8 INCHES SOUTH OF THE NORTH LINE OF SAID LOT 8; THENCE NORTH 89°35'37" EAST PARALLEL WITH AND 22 FEET 3-5/8 INCHES SOUTH OF THE NORTH LINE OF SAID LOT 8, BEING THE NORTH LINE OF AN 18 FOOT ALLEY, 174 FEET 10-5/8 INCHES TO THE PRESENT WEST LINE OF SOUTH WABASH AVENUE, THENCE NORTH 00°00'27" EAST WITH SAID WEST LINE OF SOUTH WABASH AVENUE, 163.04 FEET; THENCE NORTH 89°59'33" WEST, 85.20 FEET; THENCE NORTH 00°00'27" EAST, 100.12 FEET TO THE PRESENT SOUTH LINE OF EAST MONROE STREET; THENCE SOUTH 89°42'31" WEST WITH SAID SOUTH LINE, 249.17 FEET TO THE PLACE OF BEGINNING OF SAID TRACT; SAID PARCEL THAT LIES WITHIN SAID TRACT, LYING ABOVE THE HORIZONTAL PLANE HAVING AN ELEVATION OF 36.00 FEET AND BELOW THE HORIZONTAL PLANE HAVING AN ELEVATION OF 49.30 FEET CHICAGO CITY DATUM AND LYING WITHIN THE HORIZONTAL BOUNDARY OF SAID PARCEL PROJECTED VERTICALLY, DESCRIBED AS FOLLOWS: COMMENCING AT THE SOUTHWEST CORNER OF SAID TRACT, THENCE NORTH 00° 04' 03" EAST ALONG THE WEST LINE OF SAID TRACT, 18.56 FEET TO THE POINT OF BEGINNING; THENCE NORTH 00°04'03" EAST ALONG THE WEST LINE OF SAID TRACT, 180.08 FEET; THENCE SOUTH 89°55'57" EAST, 30.52 FEET; THENCE NORTH 00°04'03" EAST, 16.21 FEET; THENCE NORTH 89°55'57" WEST, 30.52 FEET TO THE WEST LINE OF SAID TRACT; THENCE NORTH 00°04'03" EAST ALONG THE WEST LINE OF SAID TRACT, 39.65 FEET TO THE NORTHWEST CORNER OF SAID TRACT; THENCE NORTH 89°42'31" EAST ALONG THE NORTH LINE OF SAID TRACT, 110.40 FEET; THENCE SOUTH 00°04'03" WEST, 39.61 FEET; THENCE NORTH 89°48'52" WEST, 9.39 FEET; THENCE SOUTH 00°11'08" WEST, 24.18 FEET; THENCE SOUTH 89°48'52" EAST, 11.00 FEET; THENCE SOUTH 00°11'08" WEST, 16.85 FEET; THENCE SOUTH 89°48'52" EAST, 5.73 FEET; THENCE SOUTH 00°04'03" WEST, 22.15 FEET; THENCE NORTH 89°55'57" WEST, 3.17 FEET; THENCE SOUTH 00°04'03" WEST, 10.16 FEET; THENCE NORTH 89°55'57" WEST, 13.74 FEET; THENCE SOUTH 00°04'03" WEST, 21.52 FEET; THENCE SOUTH 89°55'57" EAST, 4.14 FEET; THENCE SOUTH 00°04'03" WEST, 32.90 FEET; THENCE SOUTH 89°48'52" EAST, 9.62 FEET; THENCE SOUTH 00°11'08" WEST, 9.40 FEET; THENCE SOUTH 89°48'52" EAST, 3.18 FEET; THENCE SOUTH 00°04'03" WEST, 17.31 FEET; THENCE NORTH 89°55'57" WEST, 12.79 FEET; THENCE SOUTH 00°04'03" WEST, 5.66 FEET; THENCE NORTH 89°55'57" WEST, 2.65 FEET; THENCE SOUTH 00°04'03" WEST, 23.23 FEET; THENCE NORTH 89°55'57" WEST, 12.58

# UNOFFICIAL COPY

FEET; THENCE SOUTH 00°04'03" WEST, 25.05 FEET; THENCE NORTH 89°55'57" WEST, 57.10 FEET; THENCE NORTH 00°04'03" EAST, 11.44 FEET; THENCE NORTH 89°55'57" WEST, 32.56 FEET TO THE INTERSECTION WITH THE WEST LINE OF SAID TRACT ALSO BEING THE POINT OF BEGINNING, (EXCEPT THAT PART DESCRIBED AS FOLLOWS; COMMENCING AT THE SOUTHWEST CORNER OF SAID TRACT; THENCE NORTH 00° 04' 03" EAST ALONG THE WEST LINE OF SAID TRACT 42.63 FEET; THENCE SOUTH 89° 55' 57" EAST 67.71 FEET TO THE POINT OF BEGINNING; THENCE NORTH 00°11'08" EAST, 18.23 FEET; THENCE NORTH 89°48'52" WEST, 4.70 FEET; THENCE NORTH 00°11'08" EAST, 3.73 FEET; THENCE SOUTH 89°48'52" EAST, 6.78 FEET; THENCE SOUTH 00°11'08" WEST, 21.96 FEET; THENCE NORTH 89°48'52" WEST, 2.08 FEET TO THE POINT OF BEGINNING,

ALSO EXCEPT THAT PART DESCRIBED AS FOLLOWS; COMMENCING AT THE SOUTHWEST CORNER OF SAID TRACT; THENCE NORTH 00° 04' 03" EAST ALONG THE WEST LINE OF SAID TRACT 52.20; THENCE SOUTH 89° 55' 57" EAST 41.14 TO THE POINT OF BEGINNING; THENCE NORTH 00°11'08" EAST, 3.62 FEET; THENCE SOUTH 89°48'52" EAST, 7.20 FEET; THENCE SOUTH 00°11'08" WEST, 3.62 FEET; THENCE NORTH 89°48'52" WEST, 7.20 FEET TO THE POINT OF BEGINNING,

ALSO EXCEPT THAT PART DESCRIBED AS FOLLOWS; COMMENCING AT THE SOUTHWEST CORNER OF SAID TRACT; THENCE NORTH 00° 04' 03" EAST ALONG THE WEST LINE OF SAID TRACT 151.07; THENCE SOUTH 89° 55' 57" EAST 40.44 TO THE POINT OF BEGINNING; THENCE NORTH 00°11'08" EAST, 3.15 FEET; THENCE SOUTH 89°48'52" EAST, 5.20 FEET; THENCE SOUTH 00°11'08" WEST, 3.15 FEET; THENCE NORTH 89°48'52" WEST, 5.20 FEET TO THE POINT OF BEGINNING), IN COOK, COUNTY, ILLINOIS.

## SECOND LEVEL

### RETAIL PARCEL AB

UPPER LIMIT 49.30 FEET LOWER LIMIT 36.00 FEET

THAT PART OF A TRACT HEREINAFTER REFERRED TO AS THE PARCEL, SAID TRACT DESCRIBED AS FOLLOWS: PART OF BLOCK 3 IN FRACTIONAL SECTION 15 ADDITION TO CHICAGO IN SECTION 15, TOWNSHIP 39 NORTH, RANGE 14 EAST OF THE THIRD PRINCIPAL MERIDIAN, DESCRIBED AS FOLLOWS: BEGINNING AT THE INTERSECTION OF THE SOUTH LINE OF EAST MONROE STREET WITH THE PRESENT EAST LINE OF SOUTH STATE STREET (BEING A LINE 27 FEET EAST OF AND PARALLEL WITH THE WEST LINE OF SAID BLOCK 3); RUNNING THENCE WITH SAID EAST LINE OF SOUTH STATE STREET, SOUTH 00°04'03" WEST, 254 FEET 5- 7/16 INCHES, TO A POINT 210 FEET 3 INCHES NORTH OF THE NORTH FACE OF THE REPUBLIC BUILDING, SAID POINT BEING 144.75 FEET NORTH OF THE SOUTH LINE OF LOT 10 IN BLOCK 3 AS MEASURED ON THE WEST LINE OF PREMISES IN QUESTION; THENCE NORTH 89°32'49" EAST ALONG A ESTABLISHED BY AGREEMENT BETWEEN BERTHA HONORE' PALMER AND ANDREA C. HONORE', TRUSTEES OF THE ESTATE OF POTTER PALMER' DECEASED, ETHELBERG W. PEEK, LOUIS FRAZIN AND ABRAHAM M. OPENHEIM, DATED JANUARY 23, 1907, RECORDED IN THE RECORDER'S OFFICE IN COOK COUNTY, ILLINOIS, IN BOOK 19104, PAGE 86 AS DOCUMENT 8030340, SAID LINE INTERSECTING THE WEST LINE OF THE 12 FOOT ALLEY RUNNING NORTH AND SOUTH THROUGH THE SOUTH PART OF SAID BLOCK 3 AT A POINT 144.52 FEET NORTH OF THE SOUTH LINE OF LOT 10 IN BLOCK 3, 159 FEET 10 ½

# UNOFFICIAL COPY

INCHES MORE OR LESS, TO A POINT 6 FEET EAST OF THE WEST LINE OF LOT 8 IN SAID BLOCK 3 AND IN THE EAST LINE OF THE 12 FOOT ALLEY RUNNING NORTH AND SOUTH THROUGH THE SOUTH PART OF SAID BLOCK 3; THENCE SOUTH 00°01'23" WEST WITH THE EAST LINE OF SAID ALLEY, 9 FEET 8-7/8 INCHES TO A POINT 22 FEET 3-5/8 INCHES SOUTH OF THE NORTH LINE OF SAID LOT 8; THENCE NORTH 89°35'37" EAST PARALLEL WITH AND 22 FEET 3-5/8 INCHES SOUTH OF THE NORTH LINE OF SAID LOT 8, BEING THE NORTH LINE OF AN 18 FOOT ALLEY, 174 FEET 10-5/8 INCHES TO THE PRESENT WEST LINE OF SOUTH WABASH AVENUE; THENCE NORTH 00°00'27" EAST WITH SAID WEST LINE OF SOUTH WABASH AVENUE, 163.04 FEET; THENCE NORTH 89°59'33" WEST, 85.20 FEET; THENCE NORTH 00°00'27" EAST, 100.12 FEET TO THE PRESENT SOUTH LINE OF EAST MONROE STREET; THENCE SOUTH 89°42'31" WEST WITH SAID SOUTH LINE, 249.17 FEET TO THE PLACE OF BEGINNING OF SAID TRACT; SAID PARCEL THAT LIES WITHIN SAID TRACT, LYING ABOVE THE HORIZONTAL PLANE HAVING AN ELEVATION OF 36.00 FEET AND BELOW THE HORIZONTAL PLANE HAVING AN ELEVATION OF 49.30 FEET CHICAGO CITY DATUM AND LYING WITHIN THE HORIZONTAL BOUNDARY OF SAID PARCEL PROJECTED VERTICALLY, DESCRIBED AS FOLLOWS: COMMENCING AT THE SOUTHWEST CORNER OF SAID TRACT, THENCE NORTH 89° 32' 49" EAST ALONG THE NORTHERN MOST SOUTH LINE OF SAID TRACT 94.60 FEET; THENCE NORTH 00° 00' 00" EAST 18.47 FEET TO THE POINT OF BEGINNING; THENCE NORTH 00°04'03" EAST, 5.35 FEET; THENCE SOUTH 89°55'57" EAST, 8.04 FEET; THENCE NORTH 00°04'03" EAST, 2.99 FEET; THENCE SOUTH 89°55'57" EAST, 14.12 FEET; THENCE SOUTH 00°04'03" WEST, 8.34 FEET; THENCE NORTH 89°55'57" WEST, 22.16 FEET TO THE POINT OF BEGINNING, IN COOK, COUNTY, ILLINOIS.