

Record & Return To:
Corporation Service Company
100 Wood Hollow Drive, Suite 170
Novato, CA 94945

This Instrument Prepared By:
The Private Bank & Trust Company
70 W Madison, 8th Floor
Chicago, IL 60602
312-564-1383

This Instrument Prepared By: Terry Bennett

Loan #: 3630323-9001
Deal Name: Private Bank Res
IL, Cook



S130898SAT

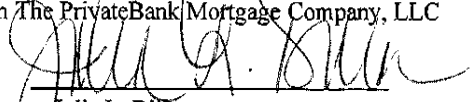
SATISFACTION OF MORTGAGE

FOR VALUABLE CONSIDERATION RECEIVED, the receipt and sufficiency of which is hereby acknowledged, the undersigned, **The PrivateBank and Trust Company, as successor by assignment from The PrivateBank Mortgage Company, LLC** does hereby certify that a certain MORTGAGE, by **Myron Kane, as Trustee of The Myron Kane Living Trust dated January 6, 1992 and Lillian Kane, as Trustee of The Lillian Kane Living Trust dated January 6, 1992** (collectively the "Borrower"), is hereby RELEASED AND SATISFIED IN FULL and the real estate described therein is fully released as described below:

Original Lender: The PrivateBank Mortgage Company, LLC Dated: 07/05/2006 Recorded: 08/08/2006
Instrument: 0622042099 in Cook County, IL Loan Amount: \$550,000.00
Property Address: 680 N. Lake Shore Drive #1821, Chicago, IL 60611
Parcel Tax ID: 17-10-202-083-1100 and 17-10-202-085-1168
Legal description is attached hereto and made a part thereof.

The party executing this instrument is the present holder of the document described herein.
IN WITNESS WHEREOF, this instrument was executed and delivered by the undersigned on 10/04/2012.

The PrivateBank and Trust Company, as successor by assignment
from The PrivateBank Mortgage Company, LLC

By: 
Name: Julia L. Dillon
Title: Loan Operations Officer, Officer #870

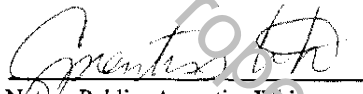
UNOFFICIAL COPY

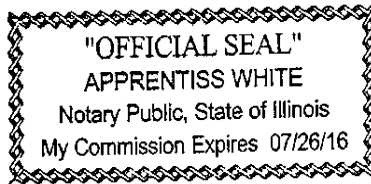
Page 2
Loan #: 3630323-9001

STATE of Illinois
COUNTY of Cook

On 10/04/2012 before me, Aprentiss White, Notary Public, personally appeared Julia L. Dillon, who proved to me on the basis of satisfactory evidence to be the person(s) whose name(s) is/are subscribed to the within instrument and acknowledged to me that he/she/they executed the same in his/her/their authorized capacity(ies), and that by his/her/their signature(s) on the instrument the person(s), or the entity upon behalf of which the person(s) acted, executed the instrument.

WITNESS my hand and official seal.


Notary Public: Aprentiss White
My Comm. Expires: 07/26/2016



Property of Cook County Clerk's Office

UNOFFICIAL COPY

LEGAL DESCRIPTION:

PARCEL 1: UNIT 1821 IN 680 TOWER RESIDENCE CONDOMINIUM AS DELINEATED ON THE SURVEY OF THE FOLLOWING:

LOT 2, IN PAUL'S SUBDIVISION OF THE LAND, PROPERTY AND SPACE IN PART OF LOTS 5 AND 6 AND THE TRACT MARKED "ALLEY" LYING BETWEEN SAID LOTS 5 AND 6 OF COUNTY CLERK'S DIVISION OF THE UNSUBDIVIDED ACCRETIONS LYING EAST OF AND ADJOINING THE SUBDIVIDED PARTS OF BLOCKS 43, 44 AND 54 WITH OTHER LANDS IN KINZIE'S ADDITION TO CHICAGO, ILLINOIS IN THE NORTH 1/2 OF SECTION 10, TOWNSHIP 39 NORTH, RANGE 14 EAST OF THE THIRD PRINCIPAL MERIDIAN; EXCEPTING FROM SAID LOT 2 THAT PART THEREOF, BEING THE PROPERTY AND SPACE AT THE SECOND FLOOR LEVEL OF SAID BUILDING LYING BETWEEN A HORIZONTAL PLANE HAVING AN ELEVATION OF 35.52 FEET ABOVE CHICAGO CITY DATUM (AND BEING AT THE UPPER SURFACE OF THE FLOOR AT SAID SECOND FLOOR) AND A HORIZONTAL PLANE HAVING AN ELEVATION OF 50.501 FEET ABOVE CHICAGO CITY DATUM (AND BEING AT THE UPPER SURFACE OF THE FLOOR AT THE THIRD FLOOR IN SAID BUILDING) AND LYING WITHIN THE BOUNDARIES, PROJECTED VERTICALLY, OF THAT PART OF SAID LOT 2 BOUNDED AND DESCRIBED AS FOLLOWS:: BEGINNING AT A POINT ON THE EAST LINE OF SAID LOT 2 WHICH IS 70.33 FEET NORTH FROM THE NORTH LINE OF EAST ERIE STREET, AND THIRTY THREE HUNDREDTHS (.33) OF A FOOT EAST FROM THE RANGE LINE, HEREINAFTER DESCRIBED, AND RUNNING THENCE ALONG LINES PARALLEL WITH THE EAST LINE OF NORTH MCCLURG COURT, AND ALONG LINES PERPENDICULAR TO SAID EAST LINE, RESPECTIVELY, THE FOLLOWING COURSES AND DISTANCES: WEST 35.21 FEET; NORTH 40.63 FEET; EAST 12.49 FEET; NORTH 12.05 FEET; WEST 4.38 FEET; NORTH 16.16 FEET; EAST 6.45 FEET; NORTH 17.91 FEET; EAST 20.59 FEET TO A POINT 157.08 FEET NORTH FROM SAID NORTH LINE OF EAST ERIE STREET AND THIRTY THREE HUNDREDTHS (0.33) OF A FOOT EAST FROM SAID RANGE LINE; THENCE SOUTH PARALLEL WITH SAID RANGE LINE 86.75 FEET TO THE POINT OF BEGINNING ALSO EXCEPTING FROM SAID LOT 2 THAT PART THEREOF BEING THE PROPERTY AND SPACE AT THE THIRD FLOOR LEVEL OF SAID BUILDING LYING BETWEEN A HORIZONTAL PLANE HAVING AN ELEVATION OF 50.50 FEET ABOVE CHICAGO CITY DATUM (AND BEING AT THE UPPER SURFACE OF THE FLOOR AT SAID THIRD FLOOR) AND A HORIZONTAL PLANE HAVING AN ELEVATION OF 62.52 FEET ABOVE CHICAGO CITY DATUM (AND BEING AT THE UPPER SURFACE OF THE FLOOR AT THE FOURTH FLOOR OF SAID BUILDING) AND LYING WITHIN THE BOUNDARIES, PROJECTED VERTICALLY, OF THAT PART OF SAID LOT 2 BOUNDED AND DESCRIBED AS FOLLOWS:: BEGINNING AT A POINT ON THE EAST LINE OF SAID LOT 2 WHICH IS 70.33 FEET NORTH FROM THE NORTH LINE OF EAST ERIE STREET AND THIRTY THREE HUNDREDTHS (.33) OF A FOOT EAST FROM THE RANGE LINE, HEREINAFTER DESCRIBED, AND RUNNING THENCE ALONG LINES PARALLEL WITH THE EAST LINE OF NORTH MCCLURG COURT AND ALONG LINES PERPENDICULAR TO SAID EAST LINE, RESPECTIVELY, THE FOLLOWING COURSES AND DISTANCES:

WEST 25.17 FEET; NORTH 11.31 FEET; WEST 10.04 FEET; NORTH 29.32 FEET; EAST 12.49 FEET; NORTH 12.05 FEET; WEST 4.38 FEET; NORTH 15.76 FEET; EAST 6.45 FEET; NORTH 18.31 FEET; EAST 20.59 FEET TO A POINT 157.08 FEET NORTH FROM SAID NORTH LINE OF EAST ERIE STREET AND THIRTY THREE HUNDREDTHS (0.33) OF A FOOT EAST FROM SAID RANGE LINE; THENCE SOUTH PARALLEL WITH SAID RANGE LINE 86.75 FEET TO THE POINT OF BEGINNING ALSO COMPRISED OF LOTS 9 AND 23, AND THOSE PORTIONS OF LOT 7 IN PAUL'S SUBDIVISION AFOREMENTIONED, BEING THE PROPERTY AND SPACE AT THE 6TH AND 7TH FLOOR LEVELS OF SAID BUILDING LYING BETWEEN A HORIZONTAL PLANE HAVING AN ELEVATION OF 86.52 FEET ABOVE CHICAGO CITY DATUM (AND BEING AT THE UPPER SURFACE OF THE FLOOR AT SAID 6TH FLOOR OF SAID BUILDING) AND A HORIZONTAL PLANE HAVING AN ELEVATION OF 110.53 FEET ABOVE CHICAGO CITY DATUM (AND BEING AT THE UPPER SURFACE OF THE FLOOR AT THE 8TH FLOOR OF SAID BUILDING) AND LYING WITHIN THE BOUNDARIES, PROJECTED VERTICALLY, OF THAT PART OF SAID LOT 7 BOUNDED AND DESCRIBED AS FOLLOWS:: BEGINNING AT A CORNER OF SAID LOT 7 WHICH IS 70.33 FEET NORTH FROM THE NORTH LINE OF EAST ERIE STREET AND .33 (THIRTY THREE HUNDREDTHS OF A FOOT) EAST FROM THE RANGE LINE, HEREINAFTER DESCRIBED AND RUNNING THENCE ALONG PARALLEL WITH THE EAST LINE OF NORTH MCCLURG COURT, AND ALONG LINES PERPENDICULAR TO SAID EAST LINE, RESPECTIVELY, THE FOLLOWING COURSES AND DISTANCES: WEST 35.21 FEET; NORTH 40.63 FEET; EAST 12.49 FEET; NORTH 12.05 FEET; WEST 4.38 FEET; NORTH 16.16 FEET; EAST 6.45 FEET; NORTH 17.91 FEET; EAST 20.59 FEET TO A POINT 157.08 FEET NORTH FROM SAID NORTH LINE OF EAST ERIE STREET

UNOFFICIAL COPY

AND.33 (THIRTY THREE HUNDREDTHS) OF A FOOT EAST FROM SAID RANGE LINE; THENCE SOUTH PARALLEL WITH SAID RANGE LINE 86.75 FEET TO THE POINT OF BEGINNING SAID RANGE LINE HEREIN MENTIONED BEING A LINE WHICH IS PERPENDICULAR TO THE NORTH LINE OF EAST ERIE STREET AND WHICH INTERSECTS SAID NORTH LINE AT A POINT 83.95 FEET EAST FROM THE NORTHEAST CORNER OF EAST ERIE STREET AND NORTH MCCLURG COURT, IN COOK COUNTY, ILLINOIS; WHICH SURVEY IS ATTACHED TO DECLARATION OF CONDOMINIUM RECORDED IN THE OFFICE OF THE RECORDER OF DEEDS OF COOK COUNTY, ILLINOIS AS DOCUMENT NO. 26912811 AND AS AMENDED BY DOCUMENT; TOGETHER WITH THEIR UNDIVIDED PERCENTAGE INTEREST IN THE COMMON ELEMENTS.

PARCEL 2: EASEMENT FOR INGRESS AND EGRESS FOR THE BENEFIT OF PARCEL 1 AS SET FORTH IN DECLARATION OF EASEMENTS RECORDED AS DOCUMENT 26320245, AS AMENDED, IN COOK COUNTY, ILLINOIS

PARCEL 3: UNIT 7.77 IN 680 PRIVATE GARAGE CONDOMINIUM, AS DELINEATED ON A SURVEY OF THE FOLLOWING DESCRIBED REAL ESTATE:

PARTS OF LOTS 6, 7, AND 12 IN PAUL'S SUBDIVISION OF THE LAND, PROPERTY AND SPACE IN PART OF LOTS 5 AND 6 AND THE TRACT MARKED "ALLEY" LYING BETWEEN SAID LOTS 5 AND 6 OF COUNTY CLERKS' DIVISION OF THE UNSUBDIVIDED ACCRETIONS LYING EAST OF AND ADJOINING THE SUBDIVIDED PARTS OF BLOCKS 43, 44 AND 54 WITH OTHER LANDS IN KINZIE'S ADDITION TO CHICAGO IN THE NORTH 1/2 OF SECTION 10, TOWNSHIP 39 NORTH, RANGE 14, EAST OF THE THIRD PRINCIPAL MERIDIAN, WHICH SURVEY IS ATTACHED AS EXHIBIT 'A' TO THE DECLARATION OF CONDOMINIUM RECORDED AS DOCUMENT 26827972 AND AMENDED AND RESTATED AS DOCUMENT 88389820, TOGETHER WITH ITS UNDIVIDED PERCENTAGE INTEREST IN THE COMMON ELEMENTS IN COOK COUNTY, ILLINOIS

PARCEL 4: EASEMENT FOR INGRESS AND EGRESS FOR THE BENEFIT OF PARCEL 3 AS SET FORTH IN DECLARATION OF EASEMENTS RECORDED AS DOCUMENT 26320245 AND RERECORDED AS DOCUMENT 26407239 AND AMENDED BY DOCUMENT 26407240 AND AS CREATED BY DEED FROM LASALLE NATIONAL BANK AS TRUSTEE UNDER TRUST AGREEMENT DATED DECEMBER 21, 1987 AND KNOWN AS TRUST NUMBER 112912 TO MICHAEL KANE AND LILLIAN KANE DATED JANUARY 12, 1990 RECORDED FEBRUARY 5, 1990 AS DOCUMENT 90058168.