


UNOFFICIAL COPY


 CHECK IF PARTIAL - if checked, the following shall apply

This Release is deemed and shall be construed solely as a partial release of the aforementioned Mortgage and Assignment of Rents, which also covers other property and that the Lien of said Mortgage and Assignment of Rents shall continue without abatement or interruption with respect to all of the Bank's right, title and interest in and to any and all other property still remaining subject to said Liens and encumbrance.

Dated at Chicago, Illinois as of August 27, 2012

Cathay Bank, 222 W. Cerark Road, Chicago, IL


By: 
Jennifer Linh
Vice President


Attest: 
Judi Yu
Vice President

STATE OF ILLINOIS
COUNTY OF COOK

I, the undersigned, a Notary Public in and for County in the State aforesaid, DO HEREBY CERTIFY THAT: the persons whose names are subscribed to the foregoing instrument are personally known to me to be duly authorized officers or authorized agents of Cathay Bank, Chicago, IL and THAT THEY appeared before me this day in person and severally acknowledged that they signed and delivered the said instrument in writing as duly authorized agents of said corporation and caused the corporate seal of said corporation to be affixed thereto pursuant to authority given by the Board of Directors of said Corporation as their free and voluntary act, and as the free and voluntary act and deed of said corporation for the uses and purposes therein set forth.

GIVEN under my hand and notary seal, the day and year first above written


Notary Public



UNOFFICIAL COPY

EXHIBIT "A"

THE PROPERTY DESCRIBED AS FOLLOWS:

PARCEL 1: UNIT NUMBER 2812, IN AMERICANA TOWERS CONDOMINIUM, AS DELINEATED ON SURVEY OF THE FOLLOWING DESCRIBED PARCEL OF REAL ESTATE (HEREINAFTER REFERRED TO AS PARCEL):

SUB-LOT 14 IN SUBDIVISION OF LOTS 14 TO 19 AND THE SOUTH 63 FEET OF LOT 13 IN GALE'S NORTH ADDITION TO CHICAGO IN SECTION 33, TOWNSHIP 40 NORTH, RANGE 14 EAST OF THE THIRD PRINCIPAL MERIDIAN, IN COOK COUNTY, ILLINOIS ALSO LOTS AND PARTS OF LOTS IN THE SUBDIVISION OF LOT 20 IN GALE'S NORTH ADDITION TO CHICAGO, AFORESAID;

ALSO LOTS AND PARTS OF LOTS IN THE SUBDIVISION OF LOT 21 IN GALE'S NORTH ADDITION TO CHICAGO, AFORESAID.

WHICH SURVEY IS ATTACHED AS EXHIBIT 'A' TO DECLARATION OF CONDOMINIUM MADE BY LA SALLE NATIONAL BANK, A NATIONAL BANKING ASSOCIATION, AS TRUSTEE UNDER TRUST AGREEMENT DATED JULY 10, 1970 KNOWN AS TRUST NUMBER 41015, RECORDED AS DOCUMENT NUMBER 24267612, AND FILED AS DOCUMENT NUMBER LR 2991060; TOGETHER WITH AN UNDIVIDED .2615 PERCENT INTEREST IN SAID PARCEL (EXCEPTING FROM SAID PARCEL ALL THE PROPERTY AND SPACE COMPRISING ALL THE UNTIS THEREOF AS DEFINED AND SET FORTH IN SAID DECLARATION AND SURVEY), IN COOK COUNTY, ILLINOIS.

PARCEL 2: EASEMENTS CREATED BY GRANT DATED OCTOBER 26, 1926 AND FILED OCTOBER 29, 1926 AS DOCUMENT NUMBER LR326084 FOR THE PURPOSES OF INGRESS AND EGRESS OVER THE SOUTH 8 FEET OF LOT 4 (EXCEPT THAT PART TAKEN FOR NORTH FRANKLIN STREET) IN THE SUBDIVISION OF LOT 21 IN GALE'S NORTH ADDITION TO CHICAGO IN SECTION 33, TOWNSHIP 40 NORTH, RANGE 14 EAST OF THE THIRD PRINCIPAL MERIDIAN, ALL IN COOK COUNTY, ILLINOIS.

Property Address: 1636 N. WELLS STREET, UNIT 2812,
CHICAGO, IL 60614

Permanent Index No.: 14-33-422-068-1333