



1231431112

Subject Property:

**5.08 Acre Parcel at
1110 Willow Road
Northbrook, Illinois**

Doc#: 1231431112 Fee: \$64.00
Eugene "Gene" Moore RHSP Fee:\$10.00
Cook County Recorder of Deeds
Date: 11/09/2012 04:32 PM Pg: 1 of 14

PIN: 04-23-107-009

**Prepared by and after
Recording to Be Mailed to:**

**John J. Turner, Esq.
527 South Welis Street
Chicago, IL 60607
(312) 987-1900**

MEMORANDUM OF FIRST LOAN MODIFICATION

The undersigned **Lender** and the undersigned **Obligors** hereby acknowledge and agree as follows:

In accordance with and subject to the terms and conditions of that certain First Loan Modification Agreement of even date herewith between the Obligors and the Lender, hereby incorporated herein by reference, and the terms and conditions of which are hereby deemed restated by the parties hereto as if set forth in full herein, (a) the loan secured by and identified in the following described Leasehold Mortgage (the "**Mortgage**"), has been modified to provide for, among other things, a decrease in its interest rate and an increase in its installment payments, and (b) the Mortgage, together with the Note evidencing and the other documents securing the Loan are each modified accordingly.

The Mortgage, dated October 28, 2010, was recorded with the Cook County Recorder of Deeds on November 24, 2010, as Document No. 1032842098; the real estate pertaining thereto is legally described in attached Exhibit A.

This Memorandum may be executed in any number of counterparts, each of which shall be deemed an original and all of which taken together shall constitute one and the same instrument.

Dated as of October 22, 2012

(The following page is the signature page)

UNOFFICIAL COPY

Willow Investment Mod Memo v2

LENDER:

LAKESIDE BANK

By: [Signature]
Name: Stan J. Bochnowski
Title: Executive Vice President

OBLIGORS:

Company:

WILLOW INVESTMENTS PARTNERS, LLC

By: [Signature]
Name: Sherwin Jarol
Title: Managing Member

Guarantors:

MICHAEL BRENNAN,

ROBERT H BRENNAN

[Signature]
SHERWIN JAROL

JEFFREY THOMAS

(Acknowledgements appear on the following page)


Property of Cook County Clerk's Office

UNOFFICIAL COPY

Willow Investment Mod Memo v2

LENDER:

LAKESIDE BANK

By: 
Name: Stan J. Bochnowski
Title: Executive Vice President

OBLIGORS:

Company:

WILLOW INVESTMENTS PARTNERS, LLC

By: _____
Name: _____
Title: _____

Guarantors:


MICHAEL BRENNAN,

ROBERT H. BRENNAN,

SHERWIN JAROL

JEFFREY THOMAS


(Acknowledgements appear on the following page)

UNOFFICIAL COPY

Willow Investment Mod Memo v2

LENDER:


LAKESIDE BANK

By: 
Name: Stan J. Bochnowski
Title: Executive Vice President

OBLIGORS:

Company:

WILLOW INVESTMENTS PARTNERS, LLC

By: 
Name: Robert H. Brennan
Title: Member

Guarantors:

MICHAEL BRENNAN,



ROBERT H. BRENNAN,

SHERWIN JAROL

JEFFREY THOMAS

(Acknowledgements appear on the following page)

UNOFFICIAL COPY

Willow Investment Mod Memo v2

LENDER:

**LAKESIDE BANK
LLC**

By: 

Name: Stan J. Bochnowski

Title: Executive Vice President

OBLIGORS:

Company:

WILLOW INVESTMENTS PARTNERS,

By: 

Name: JEFFREY THOMAS

Title: MEMBER

Guarantors:

MICHAEL BRENNAN,

ROBERT H. BRENNAN,

SHERWIN JAROL



JEFFREY THOMAS

(Acknowledgements appear on the following page)


UNOFFICIAL COPY

Willow Investment Mod Memo v2

STATE OF ILLINOIS
COUNTY OF COOK

Lender's Acknowledgement

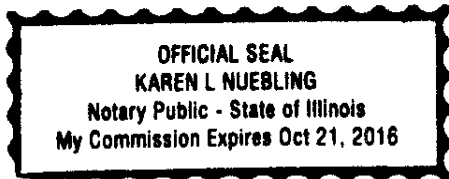
The foregoing Instrument was acknowledged before me on October 29, 2012,
by Stan J. Bochrowski, the Executive Vice President of
LAKESIDE BANK, an Illinois banking corporation, on behalf of the corporation.



Irene Bujniw
NOTARY PUBLIC

Company's and Guarantors' Acknowledgement

The foregoing Instrument was acknowledged before me on 10-29, 2012,
By **SHERWIN JAROL**, individually, and, as its Manager, for and on behalf of **WILLOW
INVESTMENT PARTNERS, LLC**, a Delaware limited liability company, and **MICHAEL
BRENNAN, ROBERT H. BRENNAN, and JEFFREY THOMAS**.



Karen L Nuebling
NOTARY PUBLIC

UNOFFICIAL COPY

STATE OF CALIFORNIA

COUNTY OF Orange County

On 10/29/12 before me, Leslie V. Lopez, a notary public, personally

appeared Jeffrey Thomas

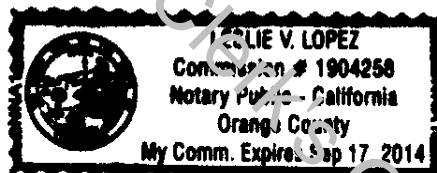
_____, who proved to me on

the basis of satisfactory evidence to be the person(s) whose name(s) is/~~are~~ subscribed to the within instrument and acknowledged to me that he/~~she/they~~ executed the same in his/~~her/their~~ authorized capacity(ies), and that by his/~~her/their~~ signature(s) on the instrument the person(s), or the entity upon behalf of which the person(s) acted, executed the instrument.

I certify under PENALTY OF PERJURY under the laws of the State of California that the foregoing paragraph is true and correct.

WITNESS my hand and official seal.

Leslie V. Lopez (Seal)
Signature



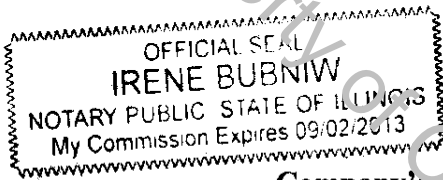
UNOFFICIAL COPY


Willow Investment Mod Memo v2

STATE OF ILLINOIS
COUNTY OF COOK

Lender's Acknowledgement

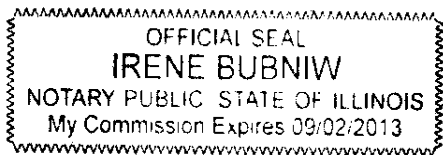
The foregoing Instrument was acknowledged before me on October 29, 2012,
by Stan J. Boclawski, the Executive Vice President of
LAKESIDE BANK, an Illinois banking corporation, on behalf of the corporation.




NOTARY PUBLIC

Company's and Guarantors' Acknowledgement

The foregoing Instrument was acknowledged before me on October 29, 2012,
By ~~SHERWIN JAROL~~, individually, and, as its Manager, for and on behalf of ~~WILLOW
INVESTMENT PARTNERS, LLC~~, a Delaware limited liability company, and ~~MICHAEL
BRENNAN, ROBERT H. BRENNAN, and JEFFREY THOMAS~~.




NOTARY PUBLIC

UNOFFICIAL COPY

Lakeside- Willow Investment Mtg. SA, A/R

EXHIBIT A

THE SUBJECT LEASEHOLD ESTATE IS CREATED BY THE FOLLOWING LEASE:

Lease Agreement dated May 31, 2006 between Chicago Title Land Trust Company, as Trustee under Trust Agreement dated May 31, 2006, and known as Trust Number 1114333 as Lessor, and FCL Founders Drive, LLC ("FCL") as Lessee, pertaining to a 5.018 Acre Parcel of Real Estate located at 1110 Willow Road, Northbrook, Illinois, FCL Leasehold interest therein having been transferred and assigned to Willow Investment Partners, LLC, the Borrower or Debtor, as the case may be, under the foregoing instrument to which this Exhibit is attached.

THE SUBJECT REAL ESTATE IS LEGALLY DESCRIBED AS FOLLOWS:

P.I.N.: 04-23-107,009. See Attached Exhibit A-1.

Property of Cook County Clerk's Office

UNOFFICIAL COPY

Lakeside – Willow Investment - Ex. A-1 Legal

EXHIBIT A-1

Legal Description of Premises

THAT PART OF LOT SE-1B IN TECHNY PARCEL SE-1, BEING A SUBDIVISION OF PART OF THE SOUTHWEST QUARTER OF SECTION 14, AND PART OF THE NORTHWEST QUARTER OF SECTION 23, AND PART OF THE NORTHEAST QUARTER OF SECTION 23, ALL IN TOWNSHIP 42 NORTH, RANGE 12 EAST OF THE THIRD PRINCIPAL MERIDIAN, ACCORDING TO PLAT THEREOF RECORDED DECEMBER 22, 2000, AS DOCUMENT NO. 0001007540, DESCRIBED AS FOLLOWS: COMMENCING AT THE SOUTHWEST CORNER OF SAID LOT SE-1B; THENCE NORTHERLY ALONG THE WEST LINE OF SAID LOT SE-1B THE FOLLOWING EIGHT (8) COURSES AND DISTANCES: 1) NORTH 12 DEGREES 07 MINUTES 24 SECONDS EAST, 376.79 FEET; 2) NORTH 36 DEGREES 57 MINUTES 13 SECONDS EAST, 282.03 FEET; 3) NORTH 01 DEGREES 05 MINUTES 24 SECONDS WEST, 173.10 FEET; 4) NORTH 29 DEGREES 13 MINUTES 03 SECONDS WEST, 115.60 FEET; 5) NORTH 82 DEGREES 11 MINUTES 33 SECONDS WEST, 152.97 FEET; 6) NORTH 00 DEGREES 24 MINUTES 56 SECONDS WEST, 131.03 FEET; 7) NORTH 81 DEGREES 48 MINUTES 23 SECONDS EAST, 126.59 FEET; 8) NORTH 43 DEGREES 14 MINUTES 15 SECONDS EAST, 37.43 FEET; THENCE SOUTH 46 DEGREES 45 MINUTES 45 SECONDS EAST, 55.26 FEET FOR THE PLACE OF BEGINNING; THENCE NORTHERLY AND EASTERLY ALONG AN ARC OF A CURVE CONCAVE TO THE SOUTH AND TANGENT TO THE LAST DESCRIBED LINE, HAVING A RADIUS OF 2.50 FEET, HAVING A CHORD BEARING OF SOUTH 84 DEGREES 09 MINUTES 51 SECONDS EAST, 5.53 FEET TO A POINT OF TANGENCY; THENCE SOUTH 20 DEGREES 44 MINUTES 29 SECONDS EAST, 14.50 FEET; THENCE NORTH 69 DEGREES 15 MINUTES 31 SECONDS EAST, 27.21 FEET; THENCE SOUTH 88 DEGREES 41 MINUTES 55 SECONDS EAST, 117.81 FEET; THENCE NORTH 01 DEGREES 18 MINUTES 05 SECONDS EAST, 14.50 FEET TO A POINT OF CURVATURE; THENCE EASTERLY ALONG AN ARC OF A CURVE CONCAVE TO THE SOUTH, HAVING A RADIUS OF 4.00 FEET, HAVING A CHORD BEARING OF SOUTH 88 DEGREES 41 MINUTES 50 SECONDS EAST, 12.57 FEET TO A POINT OF TANGENCY; THENCE; SOUTH 01 DEGREES 18 MINUTES 05 SECONDS WEST, 14.50 FEET; THENCE SOUTH 88 DEGREES 41 MINUTES 55 SECONDS EAST, 136.00 FEET; THENCE NORTH 01 DEGREES 18 MINUTES 05 SECONDS EAST, 16.00 FEET TO A POINT OF CURVATURE; THENCE NORTHERLY AND EASTERLY ALONG AN ARC OF A CURVE CONCAVE TO THE SOUTHEAST, HAVING A RADIUS OF 2.50 FEET, HAVING A CHORD BEARING OF NORTH 58 DEGREES 47 MINUTES 41 SECONDS EAST, 5.02 FEET TO A POINT OF COMPOUND CURVATURE; THENCE SOUTHEASTERLY ALONG AN ARC OF A CURVE CONCAVE TO THE SOUTHWEST, HAVING A RADIUS OF 28.00 FEET, HAVING A CHORD BEARING OF SOUTH 35 DEGREES 36 MINUTES 39 SECONDS EAST, 27.47 FEET TO A POINT OF COMPOUND CURVATURE; THENCE WESTERLY ALONG AN ARC OF A CURVE CONCAVE TO THE NORTHWEST, HAVING A RADIUS OF 2.50 FEET, HAVING A CHORD BEARING OF SOUTH 42 DEGREES 12 MINUTES 07 SECONDS WEST, 4.34 FEET TO A POINT OF TANGENCY; THENCE NORTH 88 DEGREES 05 MINUTES 10 SECONDS WEST, 15.65 FEET; THENCE SOUTHERLY ALONG AN ARC OF A CURVE CONCAVE TO THE WEST AND

UNOFFICIAL COPY

Lakeside – Willow Investment - Ex. A-1 Legal

NONTANGENT TO THE LAST DESCRIBED LINE, HAVING A RADIUS OF 863.00 FEET, HAVING A CHORD BEARING OF SOUTH 04 DEGREES 38 MINUTES 09 SECONDS WEST, 82.00 FEET; THENCE SOUTH 82 DEGREES 38 MINUTES 31 SECONDS EAST ALONG A LINE NONTANGENT TO THE LAST DESCRIBED CURVE, 14.49 FEET TO A POINT OF CURVATURE; THENCE SOUTHERLY ALONG AN ARC OF A CURVE CONCAVE TO THE WEST, HAVING A RADIUS OF 4.07 FEET, HAVING A CHORD BEARING OF SOUTH 07 DEGREES 37 MINUTES 25 SECONDS WEST, 12.82 FEET TO A POINT OF TANGENCY; THENCE NORTH 82 DEGREES 06 MINUTES 39 SECONDS WEST, 14.49 FEET; THENCE SOUTHERLY ALONG AN ARC OF A CURVE CONCAVE TO THE WEST AND NONTANGENT TO THE LAST DESCRIBED LINE, HAVING A RADIUS OF 863.00 FEET, HAVING A CHORD BEARING OF SOUTH 10 DEGREES 36 MINUTES 43 SECONDS WEST, 82.00 FEET; THENCE SOUTH 76 DEGREES 40 MINUTES 00 SECONDS EAST ALONG A LINE NONTANGENT TO THE LAST DESCRIBED CURVE, 16.02 FEET TO A POINT OF CURVATURE; THENCE SOUTHERLY ALONG AN ARC OF A CURVE CONCAVE TO THE SOUTHWEST, HAVING A RADIUS OF 2.50 FEET, HAVING A CHORD BEARING OF SOUTH 31 DEGREES 35 MINUTES 07 SECONDS EAST, 3.93 FEET TO A POINT OF TANGENCY; THENCE SOUTH 14 DEGREES 12 MINUTES 29 SECONDS WEST, 21.90 FEET TO A POINT OF CURVATURE; THENCE WESTERLY ALONG AN ARC OF A CURVE CONCAVE TO THE NORTH, HAVING A RADIUS OF 14.92 FEET, HAVING A CHORD BEARING OF SOUTH 82 DEGREES 15 MINUTES 20 SECONDS WEST, 35.45 FEET TO A POINT OF TANGENCY; THENCE NORTH 31 DEGREES 05 MINUTES 50 SECONDS WEST, 3.81 FEET TO A POINT OF CURVATURE; THENCE NORTHERLY ALONG AN ARC OF A CURVE CONCAVE TO THE EAST, HAVING A RADIUS OF 2.53 FEET, HAVING A CHORD BEARING OF NORTH 12 DEGREES 46 MINUTES 21 SECONDS EAST, 3.87 FEET TO A POINT OF TANGENCY; THENCE NORTH 57 DEGREES 15 MINUTES 50 SECONDS EAST, 16.03 FEET; THENCE WESTERLY ALONG AN ARC OF A CURVE CONCAVE TO THE SOUTH AND NONTANGENT TO THE LAST DESCRIBED LINE, HAVING A RADIUS OF 185.00 FEET, HAVING A CHORD BEARING OF NORTH 54 DEGREES 39 MINUTES 39 SECONDS WEST, 142.58 FEET; THENCE SOUTH 13 DEGREES 15 MINUTES 35 SECONDS WEST ALONG A LINE NONTANGENT TO THE LAST DESCRIBED CURVE, 16.02 FEET TO A POINT OF CURVATURE; THENCE WESTERLY ALONG AN ARC OF A CURVE CONCAVE TO THE NORTHWEST, HAVING A RADIUS OF 2.50 FEET, HAVING A CHORD BEARING OF SOUTH 57 DEGREES 50 MINUTES 09 SECONDS WEST, 3.89 FEET TO A POINT OF TANGENCY; THENCE NORTH 78 DEGREES 24 MINUTES 11 SECONDS WEST, 4.74 FEET; THENCE SOUTHEASTERLY ALONG AN ARC OF A CURVE CONCAVE TO THE SOUTHWEST AND NONTANGENT TO THE LAST DESCRIBED LINE, HAVING A RADIUS OF 25.78 FEET, HAVING A CHORD BEARING OF SOUTH 25 DEGREES 23 MINUTES 29 SECONDS EAST, 0.89 FEET TO A POINT OF COMPOUND CURVATURE; THENCE SOUTHERLY ALONG AN ARC OF A CURVE CONCAVE TO THE WEST, HAVING A RADIUS OF 20.54 FEET, HAVING A CHORD BEARING OF SOUTH 02 DEGREES 38 MINUTES 48 SECONDS EAST, 15.60 FEET TO A POINT OF COMPOUND CURVATURE; THENCE SOUTHERLY ALONG AN ARC OF A CURVE CONCAVE TO THE WEST, HAVING A RADIUS OF 28.40 FEET, HAVING A CHORD BEARING OF SOUTH 29 DEGREES 01 MINUTES 55 SECONDS WEST, 9.84 FEET TO A POINT OF COMPOUND CURVATURE; THENCE

UNOFFICIAL COPY

Lakeside – Willow Investment - Ex. A-1 Legal

SOUTHWESTERLY ALONG AN ARC OF A CURVE CONCAVE TO THE WEST, HAVING A RADIUS OF 13.94 FEET, HAVING A CHORD BEARING OF SOUTH 39 DEGREES 21 MINUTES 39 SECONDS WEST, 0.20 FEET; THENCE SOUTH 78 DEGREES 18 MINUTES 43 SECONDS EAST ALONG A LINE NONTANGENT TO THE LAST DESCRIBED CURVE, 2.67 FEET TO A POINT OF CURVATURE; THENCE SOUTHERLY ALONG AN ARC OF A CURVE CONCAVE TO THE SOUTHWEST, HAVING A RADIUS OF 2.48 FEET, HAVING A CHORD BEARING OF SOUTH 32 DEGREES 15 MINUTES 20 SECONDS EAST, 3.98 FEET TO A POINT OF TANGENCY; THENCE SOUTH 13 DEGREES 15 MINUTES 35 SECONDS WEST, 15.98 FEET; THENCE EASTERLY ALONG AN ARC OF A CURVE CONCAVE TO THE SOUTH AND NONTANGENT TO THE LAST DESCRIBED LINE, HAVING A RADIUS OF 123.00 FEET, HAVING A CHORD BEARING OF SOUTH 61 DEGREES 49 MINUTES 56 SECONDS EAST, 64.01 FEET; THENCE NORTH 38 DEGREES 52 MINUTES 47 SECONDS EAST ALONG A LINE NONTANGENT TO THE LAST DESCRIBED CURVE, 15.85 FEET TO A POINT OF CURVATURE; THENCE EASTERLY ALONG AN ARC OF A CURVE CONCAVE TO THE SOUTH, HAVING A RADIUS OF 2.50 FEET, HAVING A CHORD BEARING OF NORTH 86 DEGREES 15 MINUTES 10 SECONDS EAST, 4.13 FEET TO A POINT OF COMPOUND CURVATURE; THENCE SOUTHEASTERLY ALONG AN ARC OF A CURVE CONCAVE TO THE SOUTHWEST, HAVING A RADIUS OF 141.50 FEET, HAVING A CHORD BEARING OF SOUTH 38 DEGREES 59 MINUTES 37 SECONDS EAST, 36.46 FEET TO A POINT OF COMPOUND CURVATURE; THENCE SOUTHERLY AND WESTERLY ALONG AN ARC OF A CURVE CONCAVE TO THE NORTHWEST, HAVING A RADIUS OF 10.00 FEET, HAVING A CHORD BEARING OF SOUTH 36 DEGREES 29 MINUTES 54 SECONDS WEST, 23.78 FEET TO A POINT OF TANGENCY; THENCE NORTH 75 DEGREES 23 MINUTES 26 SECONDS WEST, 12.33 FEET TO A POINT OF CURVATURE; THENCE NORTHERLY ALONG AN ARC OF A CURVE CONCAVE TO THE NORTHEAST, HAVING A RADIUS OF 2.50 FEET, HAVING A CHORD BEARING OF NORTH 30 DEGREES 23 MINUTES 26 SECONDS WEST, 3.93 FEET TO A POINT OF TANGENCY; THENCE NORTH 14 DEGREES 36 MINUTES 34 SECONDS EAST, 15.99 FEET; THENCE WESTERLY ALONG AN ARC OF A CURVE CONCAVE TO THE SOUTH AND NONTANGENT TO THE LAST DESCRIBED LINE, HAVING A RADIUS OF 528.00 FEET, HAVING A CHORD BEARING OF NORTH 83 DEGREES 17 MINUTES 44 SECONDS WEST, 150.31 FEET; THENCE SOUTH 01 DEGREES 23 MINUTES 48 SECONDS EAST ALONG A LINE NONTANGENT TO THE LAST DESCRIBED CURVE, 15.99 FEET TO A POINT OF CURVATURE; THENCE WESTERLY ALONG AN ARC OF A CURVE CONCAVE TO THE NORTHWEST, HAVING A RADIUS OF 2.50 FEET, HAVING A CHORD BEARING OF SOUTH 44 DEGREES 14 MINUTES 50 SECONDS WEST, 3.98 FEET TO A POINT OF COMPOUND CURVATURE; THENCE NORTHWESTERLY ALONG AN ARC OF A CURVE CONCAVE TO THE NORTHEAST, HAVING A RADIUS OF 40.00 FEET, HAVING A CHORD BEARING OF NORTH 59 DEGREES 39 MINUTES 47 SECONDS WEST, 42.51 FEET TO A POINT OF TANGENCY; THENCE NORTH 29 DEGREES 13 MINUTES 03 SECONDS WEST, 21.22 FEET TO A POINT OF CURVATURE; THENCE NORTHERLY AND EASTERLY ALONG AN ARC OF A CURVE CONCAVE TO THE SOUTHEAST, HAVING A RADIUS OF 10.00 FEET, HAVING A CHORD BEARING OF NORTH 27 DEGREES 47 MINUTES 03 SECONDS EAST, 19.90 FEET TO A POINT OF TANGENCY; THENCE NORTH 84 DEGREES 47 MINUTES 08 SECONDS EAST, 2.47

UNOFFICIAL COPY

Lakeside - Willow Investment - Ex. A-1 Legal

FEET TO A POINT OF CURVATURE; THENCE SOUTHERLY ALONG AN ARC OF A CURVE CONCAVE TO THE SOUTHWEST, HAVING A RADIUS OF 2.50 FEET, HAVING A CHORD BEARING OF SOUTH 50 DEGREES 12 MINUTES 52 SECONDS EAST, 3.93 FEET TO A POINT OF TANGENCY; THENCE SOUTH 05 DEGREES 12 MINUTES 52 SECONDS EAST, 16.00 FEET; THENCE NORTH 84 DEGREES 47 MINUTES 08 SECONDS EAST, 28.00 FEET; THENCE NORTH 05 DEGREES 12 MINUTES 52 SECONDS WEST, 16.00 FEET TO A POINT OF CURVATURE; THENCE EASTERLY ALONG AN ARC OF A CURVE CONCAVE TO THE SOUTHEAST, HAVING A RADIUS OF 2.50 FEET, HAVING A CHORD BEARING OF NORTH 39 DEGREES 47 MINUTES 08 SECONDS EAST, 3.93 FEET TO A POINT OF TANGENCY; THENCE NORTH 84 DEGREES 47 MINUTES 08 SECONDS EAST, 0.95 FEET; THENCE NORTHERLY ALONG AN ARC OF A CURVE CONCAVE TO THE NORTHEAST, HAVING A RADIUS OF 26.09 FEET, HAVING A CHORD BEARING OF NORTH 30 DEGREES 07 MINUTES 41 SECONDS WEST, 4.34 FEET TO A POINT OF COMPOUND CURVATURE; THENCE NORTHERLY ALONG AN ARC OF A CURVE CONCAVE TO THE EAST, HAVING A RADIUS OF 20.58 FEET, HAVING A CHORD BEARING OF NORTH 03 DEGREES 40 MINUTES 41 SECONDS WEST, 15.58 FEET TO A POINT OF COMPOUND CURVATURE; THENCE NORTHERLY ALONG AN ARC OF A CURVE CONCAVE TO THE EAST, HAVING A RADIUS OF 28.12 FEET, HAVING A CHORD BEARING OF NORTH 24 DEGREES 56 MINUTES 16 SECONDS EAST, 6.80 FEET; THENCE SOUTH 84 DEGREES 47 MINUTES 08 SECONDS WEST ALONG A LINE NONTANGENT TO THE LAST DESCRIBED CURVE, 2.44 FEET TO A POINT OF CURVATURE; THENCE NORTHERLY ALONG AN ARC OF A CURVE CONCAVE TO THE NORTHEAST, HAVING A RADIUS OF 3.00 FEET, HAVING A CHORD BEARING OF NORTH 50 DEGREES 12 MINUTES 52 SECONDS WEST, 4.71 FEET TO A POINT OF TANGENCY; THENCE NORTH 05 DEGREES 12 MINUTES 52 SECONDS WEST, 15.50 FEET; THENCE SOUTH 84 DEGREES 47 MINUTES 08 SECONDS WEST, 42.00 FEET; THENCE SOUTH 05 DEGREES 12 MINUTES 52 SECONDS EAST, 16.00 FEET TO A POINT OF CURVATURE; THENCE WESTERLY ALONG AN ARC OF A CURVE CONCAVE TO THE NORTHWEST, HAVING A RADIUS OF 2.50 FEET, HAVING A CHORD BEARING OF SOUTH 39 DEGREES 47 MINUTES 08 SECONDS WEST, 3.93 FEET TO A POINT OF TANGENCY; THENCE SOUTH 84 DEGREES 47 MINUTES 08 SECONDS WEST, 8.51 FEET TO A POINT OF CURVATURE; THENCE WESTERLY ALONG AN ARC OF A CURVE CONCAVE TO THE NORTH, HAVING A RADIUS OF 10.00 FEET, HAVING A CHORD BEARING OF NORTH 62 DEGREES 12 MINUTES 57 SECONDS WEST, 11.52 FEET TO A POINT OF TANGENCY; THENCE NORTH 29 DEGREES 13 MINUTES 03 SECONDS WEST, 5.31 FEET TO A POINT OF CURVATURE; THENCE NORTHERLY ALONG AN ARC OF A CURVE CONCAVE TO THE EAST, HAVING A RADIUS OF 50.00 FEET, HAVING A CHORD BEARING OF NORTH 18 DEGREES 24 MINUTES 45 SECONDS WEST, 18.86 FEET TO A POINT OF COMPOUND CURVATURE; THENCE EASTERLY ALONG AN ARC OF A CURVE CONCAVE TO THE SOUTHEAST, HAVING A RADIUS OF 2.50 FEET, HAVING A CHORD BEARING OF NORTH 38 DEGREES 35 MINUTES 20 SECONDS EAST, 4.03 FEET TO A POINT OF TANGENCY; THENCE NORTH 84 DEGREES 47 MINUTES 08 SECONDS EAST, 15.96 FEET; THENCE NORTH 05 DEGREES 12 MINUTES 52 SECONDS WEST, 64.00 FEET; THENCE SOUTH 84 DEGREES 47 MINUTES 08 SECONDS WEST, 16.00 FEET TO A POINT OF CURVATURE; THENCE NORTHERLY ALONG AN ARC OF A CURVE

UNOFFICIAL COPY

Lakeside – Willow Investment - Ex. A-1 Legal

CONCAVE TO THE NORTHEAST, HAVING A RADIUS OF 2.50 FEET, HAVING A CHORD BEARING OF NORTH 49 DEGREES 57 MINUTES 45 SECONDS WEST, 3.95 FEET TO A POINT OF COMPOUND CURVATURE; THENCE NORTHERLY ALONG AN ARC OF A CURVE CONCAVE TO THE EAST, HAVING A RADIUS OF 58.00 FEET, HAVING A CHORD BEARING OF NORTH 03 DEGREES 02 MINUTES 35 SECONDS EAST, 15.70 FEET TO A POINT OF COMPOUND CURVATURE; THENCE NORTHEASTERLY ALONG AN ARC OF A CURVE CONCAVE TO THE EAST, HAVING A RADIUS OF 20.00 FEET, HAVING A CHORD BEARING OF NORTH 21 DEGREES 36 MINUTES 17 SECONDS EAST, 7.55 FEET TO A POINT OF TANGENCY; THENCE NORTH 32 DEGREES 24 MINUTES 47 SECONDS EAST, 30.92 FEET TO THE PLACE OF BEGINNING, ALL IN COOK COUNTY, ILLINOIS.

Property of Cook County Clerk's Office