

UNOFFICIAL COPY

Success Title as an Agent for Fidelity National

Commitment Number: STS12_03186

EXHIBIT A PROPERTY DESCRIPTION

The land referred to in this Commitment is described as follows:

UNIT 5-H AS DELINEATED ON THE SURVEY OF THE FOLLOWING DESCRIBED PARCEL OF REAL ESTATE (HEREINAFTER REFERRED TO AS 'PARCEL'): LOT 1 IN THE PLAT OF CONSOLIDATION OF THE NORTH 36 FEET OF LOT 2 AND ALL OF LOTS 3 AND 4 IN BLOCK 55 IN EVANSTON, IN THE SOUTH WEST QUARTER OF SECTION 18, TOWNSHIP 41 NORTH, RANGE 14 EAST OF THE THIRD PRINCIPAL MERIDIAN, IN COOK COUNTY, ILLINOIS ACCORDING TO THE PLAT THEREOF RECORDED OCTOBER 20, 1969 IN THE OFFICE OF THE COOK COUNTY RECORDER OF DEEDS AS DOCUMENT 20989692 WHICH SAID SURVEY IS ATTACHED AS EXHIBIT 'A' TO A CERTAIN DECLARATION OF CONDOMINIUM OWNERSHIP MADE BY THE AMERICAN NATIONAL BANK AND TRUST COMPANY OF CHICAGO, AS TRUSTEE UNDER A CERTAIN TRUST AGREEMENT DATED FEBRUARY 25, 1969 AND KNOWN AS TRUST NUMBER 27931, AND RECORDED IN THE OFFICE OF THE COOK COUNTY RECORDER OF DEEDS AS DOCUMENT 21376247 TOGETHER WITH AN UNDIVIDED PERCENTAGE INTEREST IN SAID PARCEL (EXCEPTING FROM SAID PARCEL ALL PROPERTY AND SPACE COMPRISING ALL THE UNITS THEREON AS DEFINED AND SET FORTH IN SAID DECLARATION AND SURVEY) IN COOK COUNTY, ILLINOIS.





PERMANENT INDEX NUMBER: 11-18-31+021-1041

CITY OF EVANSTON 026131
Real Estate Transfer Tax
City Clerk's Office

PAID NOV 9 - 2012

AMOUNT \$ 1890.00

Agent LB



ALTA Commitment
Exhibit A