



Doc#: 1233316009 Fee: \$56.00
Eugene "Gene" Moore RHSP Fee: \$10.00
Cook County Recorder of Deeds
Date: 11/28/2012 09:51 AM Pg: 1 of 10

886-6037 CTT KRL 10 of 11

FINAL RELEASE OF CLAIM FOR MECHANIC'S LIEN

STATE OF ILLINOIS)
) SS
COUNTY OF COOK)

This release was prepared by and
after recording should be mailed to:

MFRI, Inc.
Attn: Franklin A. Lau
7720 N. Lehigh Ave.
Niles, IL 60714

MFRI, INC. FINAL RELEASE OF CLAIM FOR MECHANIC'S LIEN

Claimant, MFRI, Inc., 7720 N. Lehigh Ave., Niles, IL 60714, being the claimant of a Claim for Lien, recorded as Document Number 1126308030, on 09/20/2011, in the County of Cook, State of Illinois, and as corrected in a Corrected Notice of Subcontractor's Claim and Illinois Mechanic's Lien Claim recorded as Document Number 1126408282 on 9/21/12, claiming a lien in the amount of Three Hundred Twenty Thousand Two Hundred Seventy Two and 56/100 Dollars (\$320,272.56), plus interest accruing thereon, and costs, to provide labor and materials on the following described property in the County of Cook, State of Illinois, to wit:

Permanent Index Numbers: 17-22-110-128-0000
Commonly Known as: Museum Park West Condominium, 1201 S. Prairie Ave. Private, Chicago, IL 60605 (f/k/a, 1211 S. Indiana Ave., Chicago, IL)
Legal Description: See attached Legal Description

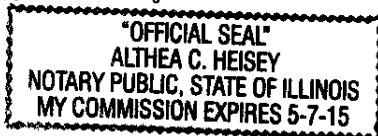
In compliance with the Illinois statute relating to such liens, and in consideration of a payment in a mutually agreed upon amount and other good and valuable consideration, MFRI, Inc., hereby waives and releases any and all liens or claims for rights of lien, on the above described property and improvements thereon and on the monies or other considerations due or to become due from the owner, or any of its agents, successors, or assigns, on account of labor or services, material, fixtures, apparatus, machinery or otherwise, as asserted in Lien Claim Document Numbers 1126308030 and 1126408282.

Dated at Niles, Illinois, this 12th day of -November, 2012.

MFRI, INC.,
By: Frank A. Lau
Frank Lau Assistant Secretary

SUBSCRIBED AND SWORN to
before me this 12th day of November, 2012


Althea C Heisey
Notary Public



UNOFFICIAL COPY


VERIFICATION

I, Edward A. Crylen, being first duly sworn on oath, depose and state that I am the President for Claimant, Midwesco Mechanical and Energy, Inc., subsidiary of MFRI, Inc., a Delaware corporation, that I am authorized to execute this Final Release of Claim for Mechanics Lien on behalf of Claimant, that I have read the foregoing Final Release of Claim for Mechanics Lien, and know the contents thereof, and that the statements contained therein are true and correct.



Edward A. Crylen
President

Subscribed and Sworn to before me this 12th day of November, 2012.


Notary Public

Property of Cook County Clerk's Office

UNOFFICIAL COPY**LEGAL DESCRIPTION**

LOT 3 IN BLOCK 2 SUBDIVISION BEING A RESUBDIVISION OF LOT 2 IN KILEY'S SUBDIVISION OF PART OF FRACTIONAL SECTION 22, TOWNSHIP 39 NORTH, RANGE 14, EAST OF THE THIRD PRINCIPAL MERIDIAN, ACCORDING TO THE PLAT OF SUBDIVISION RECORDED JANUARY 19, 2007 AS DOCUMENT NUMBER 0701809063, IN COOK COUNTY, ILLINOIS.

FORMERLY KNOWN AS:

THAT PART OF LOT 2 IN KILEY'S SUBDIVISION, BEING A SUBDIVISION OF PART OF THE LAND, PROPERTY AND SPACE IN FRACTIONAL SECTION 22, TOWNSHIP 39 NORTH, RANGE 14, EAST OF THE THIRD PRINCIPAL MERIDIAN, ACCORDING TO THE PLAT OF SUBDIVISION RECORDED MARCH 21, 2006 AS DOCUMENT NUMBER 0608018003, IN COOK COUNTY, ILLINOIS, DESCRIBED AS FOLLOWS:

THE LAND PROPERTY AND SPACE IN FRACTIONAL SECTION 22, TOWNSHIP 39 NORTH, RANGE 14, EAST OF THE THIRD PRINCIPAL MERIDIAN, DESCRIBED AS FOLLOWS: COMMENCING ON THE SOUTH LINE OF FRACTIONAL SECTION 15, TOWNSHIP 39 NORTH, RANGE 14, EAST OF THE THIRD PRINCIPAL MERIDIAN, AT THE INTERSECTION OF SAID SOUTH LINE WITH THE WEST RIGHT OF WAYLINE OF THE COMMUTER RAIL DIVISION OF THE REGIONAL TRANSPORTATION AUTHORITY (BEING A LINE 400.00 FEET EAST FROM AND PARALLEL WITH THE WEST LINE OF SOUTH MICHIGAN AVENUE, AS ESTABLISHED IN SAID SECTION 15) AND RUNNING THENCE NORTH 00 DEGREES 00 MINUTES 23 SECONDS EAST ALONG SAID LINE, A DISTANCE OF 233.00 FEET TO AN INTERSECTION WITH THE SOUTH LINE OF LAKE PARK PLACE (EAST 11TH PLACE); THENCE NORTH 89 DEGREES 55 MINUTES 25 SECONDS EAST ALONG THE EASTWARD EXTENSION OF SAID SOUTH LINE OF LAKE PARK PLACE, A DISTANCE OF 234.71 FEET TO AN INTERSECTION WITH A LINE WHICH IS 270.00 FEET (MEASURED PERPENDICULARLY) WESTERLY FROM AND PARALLEL WITH THE EASTERLY RIGHT OF WAY LINE OF THE ILLINOIS CENTRAL RAILROAD, AS SAID EASTERLY LINE WAS ESTABLISHED BY ORDINANCE OF THE CITY OF CHICAGO PASSED JULY 21, 1919; THENCE SOUTH 13 DEGREES 20 MINUTES 59 SECONDS EAST ALONG SAID PARALLEL LINE A DISTANCE OF 242.72 FEET TO A POINT ON THE SOUTH LINE OF SAID FRACTIONAL SECTION 15, WHICH IS 303.06 FEET, MEASURED ALONG SAID LINE, EAST FROM THE WEST LINE OF SAID RIGHT OF WAY; THENCE CONTINUING SOUTH 16 DEGREES 20 MINUTES 59 SECONDS EAST A DISTANCE OF 630.53 FEET; THENCE SOUTH 11 DEGREES 35 MINUTES 59 SECONDS EAST 1062.99 FEET; THENCE NORTHERLY 9.75 FEET ALONG THE ARC OF A CURVE CONVEX TO THE WEST WITH A RADIUS OF 1464.69 FEET (THE CHORD OF SAID ARC BEARING NORTH 00 DEGREES 24 MINUTES 25 SECONDS WEST 9.75 FEET); THENCE NORTH 00 DEGREES 13 MINUTES 00 SECONDS WEST 165.73 FEET; THENCE NORTHWESTERLY 160.73 FEET ALONG THE ARC OF A CURVE CONVEX TO THE EAST WITH A RADIUS OF 1400.69 FEET (THE CHORD OF SAID ARC BEARING NORTH 03° 17' 58" WEST 150.65 FEET); THENCE NORTH 06 DEGREES 22 MINUTES 54 SECONDS WEST 320.72 FEET; THENCE NORTHWESTERLY 517.08 FEET ALONG THE ARC OF A CURVE CONVEX TO THE EAST WITH A RADIUS OF 2832.93 FEET (THE CHORD OF SAID ARC BEARING NORTH 11 DEGREES 36 MINUTES 38 SECONDS WEST 516.36 FEET); THENCE NORTH 16 DEGREES 56 MINUTES 48 SECONDS WEST, 97.62 FEET; THENCE NORTH 90 DEGREES 00 MINUTES 00 SECONDS WEST, 216.83 FEET TO THE POINT OF BEGINNING, FOR THAT PART OF SAID LAND, PROPERTY AND SPACE HEREINAFTER DESCRIBED;

THENCE SOUTH 00 DEGREES 00 MINUTES 00 SECONDS EAST, 23.40 FEET; THENCE SOUTH 90 DEGREES 00 MINUTES 00 SECONDS WEST, 34.00 FEET; THENCE NORTH 00 DEGREES 00 MINUTES 00 SECONDS EAST, 89.54 FEET; THENCE NORTH 14 DEGREES 38 MINUTES 51 SECONDS WEST, 35.21 FEET; THENCE NORTH 00 DEGREES 00 MINUTES 00 SECONDS EAST, 4.78 FEET; THENCE SOUTH 90 DEGREES 00 MINUTES 00 SECONDS WEST, 112.51 FEET TO THE



UNOFFICIAL COPY

1126408282 Page: 4 of 10

EAST LINE OF SOUTH INDIANA AVENUE PER DOCUMENT NUMBER 93954909 RECORDED NOVEMBER 22, 1993; THENCE NORTH 00 DEGREES 01 MINUTES 19 SECONDS EAST, ALONG THE EAST LINE OF SOUTH INDIANA AVENUE, AFORESAID, 207.77 FEET TO A POINT ON THE SOUTH LINE OF EAST ROOSEVELT ROAD AS DEDICATED PER DEED OF DEDICATION AND GRANT OF TEMPORARY AND PERPETUAL EASEMENTS RECORDED MARCH 28, 1986 AS DOCUMENT NO. 98237432; THENCE NORTH 89 DEGREES 55 MINUTES 25 SECONDS EAST, ALONG THE AFOREMENTIONED SOUTH LINE OF ROOSEVELT ROAD, 153.74 FEET; THENCE SOUTH 00 DEGREES 00 MINUTES 00 SECONDS WEST, 68.44 FEET; THENCE SOUTH 90 DEGREES 00 MINUTES 00 SECONDS EAST, 2.16 FEET; THENCE SOUTH 13 DEGREES 58 MINUTES 32 SECONDS EAST, 6.02 FEET; THENCE SOUTH 00 DEGREES 00 MINUTES 00 SECONDS WEST, 133.68 FEET; THENCE NORTH 90 DEGREES 00 MINUTES 00 SECONDS WEST, 13.57 FEET; THENCE SOUTH 00 DEGREES 00 MINUTES 00 SECONDS WEST, 83.40 FEET; THENCE SOUTH 90 DEGREES 00 MINUTES 00 SECONDS EAST, 10.35 FEET; THENCE SOUTH 00 DEGREES 00 MINUTES 00 SECONDS WEST, 11.80 FEET; THENCE SOUTH 90 DEGREES 00 MINUTES 00 SECONDS EAST, 1.22 FEET TO THE POINT OF BEGINNING IN COOK COUNTY, ILLINOIS.

UNOFFICIAL COPY**ONE MUSEUM PARK WEST
CONDOMINIUM DECLARATION****LEGAL DESCRIPTION OF UNITS**

Each Unit which is identified on the Plat attached to this Declaration as Exhibit "D" as Units 201, 202, 301, 302, 303, 304, 401, 402, 403, 404, 601, 602, 603, 604, 605, 606, 701, 702, 703, 704, 705, 706, 801, 802, 803, 804, 805, 806, 901, 902, 903, 904, 905, 906, 1001, 1002, 1003, 1004, 1005, 1006, 1101, 1102, 1103, 1104, 1105, 1106, 1201, 1202, 1203, 1204, 1205, 1206, 1301, 1302, 1303, 1304, 1305, 1306, 1401, 1402, 1403, 1404, 1405, 1406, 1501, 1502, 1503, 1504, 1505, 1506, 1601, 1602, 1603, 1604, 1605, 1606, 1701, 1702, 1703, 1704, 1705, 1706, 1801, 1802, 1803, 1804, 1805, 1806, 1901, 1902, 1903, 1904, 1905, 1906, 2001, 2002, 2003, 2004, 2005, 2006, 2101, 2102, 2103, 2104, 2105, 2106, 2201, 2202, 2203, 2204, 2205, 2206, 2301, 2302, 2303, 2304, 2305, 2306, 2401, 2402, 2403, 2404, 2405, 2406, 2501, 2502, 2503, 2504, 2505, 2506, 2601, 2602, 2603, 2604, 2605, 2606, 2701, 2702, 2703, 2704, 2705, 2706, 2801, 2802, 2803, 2804, 2805, 2806, 2901, 2902, 2903, 2904, 2905, 2906, 3001, 3002, 3003, 3004, 3005, 3006, 3101, 3102, 3103, 3104, 3105, 3106, 3201, 3202, 3203, 3204, 3205, 3206, 3301, 3302, 3303, 3304, 3305, 3306, 3401, 3402, 3403, 3404, 3405, 3406, 3501, 3502, 3503, 3504, 3505, 3506, 3601, 3602, 3603, 3604, 3605, 3606, 3701, 3702, 3703, 3704, 3705, 3706, 3801, 3802, 3803, 3804, 3805, 3806, 3901, 3902, 3903, 3904, 3905, 3906, 4001, 4002, 4003, 4004, 4005, 4006, 4101, 4102, 4103, 4104, 4105, 4106, 4201, 4202, 4203, 4204, 4205, 4206, 4301, 4302, 4303, 4304, 4305, 4306, 4401, 4402, 4403, 4404, 4405, 4406, 4501, 4502, 4503, 4504, 4505, 4506, 4601, 4602, 4603, 4604, 4605, 4606, 4701, 4702, 4703, 4704, 4705, 4706, 4801, 4802, 4803, 4804, 4805, 4806, 4901, 4902, 4903, 4904, 4905, 4906, 5001, 5002, 5003, 5004, 5005, 5006, 5101, 5102, 5103, 5104, 5105, 5106, 5201, 5202, 5203, 5204, 5205, 5206, 5301, 5302, 5303, 5304, 5305, 5306, GU-1 through and including GU-347; GU-349 through and including GU-367, IN ONE MUSEUM PARK WEST CONDOMINIUMS, AS DELINEATED ON A SURVEY OF THE FOLLOWING DESCRIBED PROPERTY:

LOT 3 IN BLOCK 2 SUBDIVISION, BEING A RESUBDIVISION OF LOT 2 IN KILEY'S SUBDIVISION OF PART OF FRACTIONAL SECTION 22, TOWNSHIP 39 NORTH, RANGE 14, EAST OF THE THIRD PRINCIPAL MERIDIAN, IN COOK COUNTY, ILLINOIS,

ALSO,

THAT PART OF SOUTH INDIANA AVENUE PER DOCUMENT NUMBER 93954909 RECORDED NOVEMBER 22, 1993, IN THE OFFICE OF THE RECORDER OF DEEDS OF COOK COUNTY, ILLINOIS, IN FRACTIONAL SECTION 22, TOWNSHIP 39 NORTH, RANGE 14 EAST OF THE THIRD PRINCIPAL MERIDIAN, DESCRIBED AS FOLLOWS:

COMMENCING AT THE POINT OF INTERSECTION OF THE EAST LINE OF SOUTH INDIANA AVENUE, AFORESAID WITH THE SOUTH LINE OF EAST ROOSEVELT ROAD AS DEDICATED PER DEED OF DEDICATION AND GRANT OF TEMPORARY EASEMENT AND PERPETUAL EASEMENTS RECORDED MARCH 28, 1996 AS DOCUMENT NO. 96237432; THENCE SOUTH 00 DEGREES 01 MINUTE 19 SECONDS

41



UNOFFICIAL COPY

WEST, ALONG THE EAST LINE OF SOUTH INDIANA AVENUE, AFORESAID, 40.00 FEET TO THE POINT OF BEGINNING; THENCE SOUTH 00 DEGREES 01 MINUTE 19 SECONDS WEST, ALONG THE EAST LINE OF SOUTH INDIANA AVENUE, AFORESAID, 45.00 FEET; THENCE NORTH 89 DEGREES 58 MINUTES 41 SECONDS WEST, 8.00 FEET; THENCE NORTH 00 DEGREES 01 MINUTE 19 SECONDS EAST, 45.00 FEET; THEN SOUTH 89 DEGREES 58 MINUTES 41 SECONDS EAST, 8.00 FEET TO THE POINT OF BEGINNING, IN COOK COUNTY, ILLINOIS.

Commonly known as: 1201 South Prairie Avenue Private, Chicago, IL 60605

P.I.N. 07-22-110-128-0000

Property of Cook County Clerk's Office

UNOFFICIAL COPY

**ONE MUSEUM PARK WEST
CONDOMINIUM DECLARATION**

SCHEDULE OF PERCENTAGES

		1001	0.5414%	1801	0.5704%	2601	0.5995%
		1002	0.3162%	1802	0.3307%	2602	0.3452%
		1003	0.3398%	1803	0.3543%	2603	0.3688%
		1004	0.1814%	1804	0.1843%	2604	0.1872%
		1005	0.2206%	1805	0.2265%	2605	0.2323%
		1006	0.1611%	1806	0.1640%	2606	0.1669%
		1101	0.5450%	1901	0.5740%	2701	0.6031%
		1102	0.3180%	1902	0.3325%	2702	0.3470%
		1103	0.3416%	1903	0.3561%	2703	0.3706%
		1104	0.1818%	1904	0.1847%	2704	0.1876%
		1105	0.2214%	1905	0.2272%	2705	0.2330%
		1106	0.1614%	1906	0.1643%	2706	0.1673%
	% Interest in	1201	0.5486%	2001	0.5777%	2801	0.6067%
	Common	1202	0.3198%	2002	0.3343%	2802	0.3489%
	Elements	1203	0.3434%	2003	0.3579%	2803	0.3725%
Unit		1204	0.1821%	2004	0.1851%	2804	0.1880%
201	0.1237%	1205	0.2221%	2005	0.2279%	2805	0.2337%
202	0.1219%	1206	0.1618%	2006	0.1647%	2806	0.1676%
301	0.1400%	1301	0.5522%	2101	0.5813%	2901	0.6104%
302	0.1309%	1302	0.3216%	2102	0.3361%	2902	0.3507%
303	0.1164%	1303	0.3452%	2103	0.3598%	2903	0.3743%
304	0.1364%	1304	0.1825%	2104	0.1854%	2904	0.1883%
401	0.1436%	1305	0.2228%	2105	0.2286%	2905	0.2344%
402	0.1346%	1306	0.1612%	2106	0.1651%	2906	0.1680%
403	0.1200%	1401	0.5559%	2201	0.5849%	3001	0.6140%
404	0.1400%	1402	0.3234%	2202	0.3380%	3002	0.3525%
601	0.5268%	1403	0.3470%	2203	0.3616%	3003	0.3761%
602	0.3089%	1404	0.1829%	2204	0.1858%	3004	0.1887%
603	0.3325%	1405	0.2236%	2205	0.2294%	3005	0.2352%
604	0.1800%	1406	0.1625%	2206	0.1654%	3006	0.1683%
605	0.2177%	1501	0.5595%	2301	0.5886%	3101	0.6176%
606	0.1596%	1502	0.3252%	2302	0.3398%	3102	0.3543%
701	0.5305%	1503	0.3489%	2303	0.3624%	3103	0.3779%
702	0.3107%	1504	0.1832%	2304	0.1851%	3104	0.1890%
703	0.3343%	1505	0.2243%	2305	0.2301%	3105	0.2359%
704	0.1803%	1506	0.1629%	2306	0.1658%	3106	0.1687%
705	0.2185%	1601	0.5631%	2401	0.5922%	3201	0.6213%
706	0.1600%	1602	0.3271%	2402	0.3416%	3202	0.3561%
801	0.5341%	1603	0.3507%	2403	0.3652%	3203	0.3797%
802	0.3125%	1604	0.1836%	2404	0.1865%	3204	0.1894%
803	0.3361%	1605	0.2250%	2405	0.2308%	3205	0.2366%
804	0.1807%	1606	0.1633%	2406	0.1662%	3206	0.1691%
805	0.2192%	1701	0.5668%	2501	0.5958%	3301	0.6249%
806	0.1604%	1702	0.3289%	2502	0.3434%	3302	0.3579%
901	0.5377%	1703	0.3525%	2503	0.3670%	3303	0.3815%
902	0.3144%	1704	0.1840%	2504	0.1869%	3304	0.1898%
903	0.3380%	1705	0.2257%	2505	0.2315%	3305	0.2374%
904	0.1811%	1706	0.1636%	2506	0.1665%	3306	0.1694%
905	0.2199%						
906	0.1607%						

UNOFFICIAL COPY

1126408282 Page: 8 of 10

3401	0.6285%	4201	0.6648%	5001	0.7084%	GU-22	0.0127%
3402	0.3598%	4202	0.3743%	5002	0.3888%	GU-23	0.0127%
3403	0.3834%	4203	0.3979%	5003	0.4124%	GU-24	0.0127%
3404	0.1901%	4204	0.2072%	5004	0.2145%	GU-25	0.0127%
3405	0.2381%	4205	0.2526%	5005	0.2671%	GU-26	0.0127%
3406	0.1698%	4206	0.1727%	5006	0.1829%	GU-27	0.0127%
3501	0.6322%	4301	0.6703%	5101	0.7139%	GU-28	0.0127%
3502	0.3616%	4302	0.3761%	5102	0.3906%	GU-29	0.0127%
3503	0.3852%	4303	0.3997%	5103	0.4142%	GU-30	0.0127%
3504	0.1905%	4304	0.2076%	5104	0.2163%	GU-31	0.0127%
3505	0.2388%	4305	0.2544%	5105	0.2690%	GU-32	0.0127%
3506	0.1732%	4306	0.1731%	5106	0.1847%	GU-33	0.0127%
3601	0.6354%	4401	0.6757%	5201	0.7193%	GU-34	0.0127%
3602	0.3634%	4402	0.3779%	5202	0.3924%	GU-35	0.0127%
3603	0.3870%	4403	0.4015%	5203	0.4160%	GU-36	0.0127%
3604	0.1981%	4404	0.2079%	5204	0.2181%	GU-37	0.0127%
3605	0.2395%	4405	0.2562%	5205	0.2708%	GU-38	0.0127%
3606	0.1705%	4406	0.1734%	5206	0.1865%	GU-39	0.0127%
3701	0.6394%	4501	0.6812%	5301	0.7278%	GU-40	0.0127%
3702	0.3652%	4502	0.3797%	5302	0.3943%	GU-41	0.0127%
3703	0.3888%	4503	0.4033%	5303	0.4179%	GU-42	0.0127%
3704	0.1985%	4504	0.2083%	5304	0.2199%	GU-43	0.0127%
3705	0.2403%	4505	0.2481%	5305	0.2726%	GU-44	0.0127%
3706	0.1709%	4506	0.1738%	5306	0.1883%	GU-45	0.0127%
3801	0.6430%	4601	0.6866%			GU-46	0.0127%
3802	0.3670%	4602	0.3815%			GU-47	0.0127%
3803	0.3906%	4603	0.4052%			GU-48	0.0127%
3804	0.1989%	4604	0.2087%	GU-1	0.0127%	GU-49	0.0127%
3805	0.2410%	4605	0.2599%	GU-2	0.0127%	GU-50	0.0127%
3806	0.1712%	4606	0.1756%	GU-3	0.0127%	GU-51	0.0127%
3901	0.6467%	4701	0.6921%	GU-4	0.0127%	GU-52	0.0127%
3902	0.3688%	4702	0.3834%	GU-5	0.0127%	GU-53	0.0127%
3903	0.3924%	4703	0.4070%	GU-6	0.0127%	GU-54	0.0127%
3904	0.1992%	4704	0.2090%	GU-7	0.0127%	GU-55	0.0127%
3905	0.2417%	4705	0.2617%	GU-8	0.0127%	GU-56	0.0127%
3906	0.1716%	4706	0.1774%	GU-9	0.0218%	GU-57	0.0127%
4001	0.6539%	4801	0.6975%	GU-10	0.0218%	GU-58	0.0127%
4002	0.3706%	4802	0.3852%	GU-11	0.0218%	GU-59	0.0127%
4003	0.3943%	4803	0.4088%	GU-12	0.0218%	GU-60	0.0127%
4004	0.2065%	4804	0.2108%	GU-13	0.0218%	GU-61	0.0127%
4005	0.2490%	4805	0.2635%	GU-14	0.0218%	GU-62	0.0127%
4006	0.1720%	4806	0.1792%	GU-15	0.0218%	GU-63	0.0127%
4101	0.6594%	4901	0.7030%	GU-16	0.0218%	GU-64	0.0127%
4102	0.3725%	4902	0.3870%	GU-17	0.0218%	GU-65	0.0127%
4103	0.3961%	4903	0.4106%	GU-18	0.0218%	GU-66	0.0127%
4104	0.2068%	4904	0.2127%	GU-19	0.0218%	GU-67	0.0127%
4105	0.2508%	4905	0.2653%	GU-20	0.0218%	GU-68	0.0127%
4106	0.1723%	4906	0.1811%	GU-21	0.0218%	GU-69	0.0127%

47

48

49

50

UNOFFICIAL COPY

GU-70	0.0127%	GU-118	0.0127%	GU-166	0.0127%	GU-214	0.0127%
GU-71	0.0127%	GU-119	0.0127%	GU-167	0.0127%	GU-215	0.0127%
GU-72	0.0127%	GU-120	0.0127%	GU-168	0.0127%	GU-216	0.0127%
GU-73	0.0127%	GU-121	0.0127%	GU-169	0.0127%	GU-217	0.0127%
GU-74	0.0127%	GU-122	0.0127%	GU-170	0.0127%	GU-218	0.0127%
GU-75	0.0127%	GU-123	0.0127%	GU-171	0.0127%	GU-219	0.0218%
GU-76	0.0127%	GU-124	0.0127%	GU-172	0.0127%	GU-220	0.0218%
GU-77	0.0127%	GU-125	0.0127%	GU-173	0.0127%	GU-221	0.0218%
GU-78	0.0218%	GU-126	0.0127%	GU-174	0.0127%	GU-222	0.0218%
GU-79	0.0218%	GU-127	0.0127%	GU-175	0.0127%	GU-223	0.0218%
GU-80	0.0218%	GU-128	0.0127%	GU-176	0.0127%	GU-224	0.0218%
GU-81	0.0218%	GU-129	0.0127%	GU-177	0.0127%	GU-225	0.0218%
GU-82	0.0218%	GU-130	0.0127%	GU-178	0.0127%	GU-226	0.0218%
GU-83	0.0218%	GU-131	0.0127%	GU-179	0.0127%	GU-227	0.0218%
GU-84	0.0218%	GU-132	0.0127%	GU-180	0.0127%	GU-228	0.0218%
GU-85	0.0218%	GU-133	0.0127%	GU-181	0.0127%	GU-229	0.0218%
GU-86	0.0218%	GU-134	0.0127%	GU-182	0.0127%	GU-230	0.0218%
GU-87	0.0218%	GU-135	0.0127%	GU-183	0.0127%	GU-231	0.0218%
GU-88	0.0218%	GU-136	0.0127%	GU-184	0.0127%	GU-232	0.0127%
GU-89	0.0218%	GU-137	0.0127%	GU-185	0.0127%	GU-233	0.0127%
GU-90	0.0218%	GU-138	0.0127%	GU-186	0.0127%	GU-234	0.0127%
GU-91	0.0218%	GU-139	0.0127%	GU-187	0.0127%	GU-235	0.0127%
GU-92	0.0127%	GU-140	0.0127%	GU-188	0.0127%	GU-236	0.0127%
GU-93	0.0127%	GU-141	0.0127%	GU-189	0.0127%	GU-237	0.0127%
GU-94	0.0127%	GU-142	0.0127%	GU-190	0.0127%	GU-238	0.0127%
GU-95	0.0127%	GU-143	0.0127%	GU-191	0.0127%	GU-239	0.0127%
GU-96	0.0127%	GU-144	0.0127%	GU-192	0.0127%	GU-240	0.0127%
GU-97	0.0127%	GU-145	0.0127%	GU-193	0.0127%	GU-241	0.0127%
GU-98	0.0127%	GU-146	0.0127%	GU-194	0.0127%	GU-242	0.0127%
GU-99	0.0127%	GU-147	0.0127%	GU-195	0.0127%	GU-243	0.0127%
GU-100	0.0127%	GU-148	0.0218%	GU-196	0.0127%	GU-244	0.0127%
GU-101	0.0127%	GU-149	0.0218%	GU-197	0.0127%	GU-245	0.0127%
GU-102	0.0127%	GU-150	0.0218%	GU-198	0.0127%	GU-246	0.0127%
GU-103	0.0127%	GU-151	0.0218%	GU-199	0.0127%	GU-247	0.0127%
GU-104	0.0127%	GU-152	0.0218%	GU-200	0.0127%	GU-248	0.0127%
GU-105	0.0127%	GU-153	0.0218%	GU-201	0.0127%	GU-249	0.0127%
GU-106	0.0127%	GU-154	0.0218%	GU-202	0.0127%	GU-250	0.0127%
GU-107	0.0127%	GU-155	0.0218%	GU-203	0.0127%	GU-251	0.0127%
GU-108	0.0127%	GU-156	0.0218%	GU-204	0.0127%	GU-252	0.0127%
GU-109	0.0127%	GU-157	0.0218%	GU-205	0.0127%	GU-253	0.0127%
GU-110	0.0127%	GU-158	0.0218%	GU-206	0.0127%	GU-254	0.0127%
GU-111	0.0127%	GU-159	0.0218%	GU-207	0.0127%	GU-255	0.0127%
GU-112	0.0127%	GU-160	0.0218%	GU-208	0.0127%	GU-256	0.0127%
GU-113	0.0127%	GU-161	0.0218%	GU-209	0.0127%	GU-257	0.0127%
GU-114	0.0127%	GU-162	0.0127%	GU-210	0.0127%	GU-258	0.0127%
GU-115	0.0127%	GU-163	0.0127%	GU-211	0.0127%	GU-259	0.0127%
GU-116	0.0127%	GU-164	0.0127%	GU-212	0.0127%	GU-260	0.0127%
GU-117	0.0127%	GU-165	0.0127%	GU-213	0.0127%	GU-261	0.0127%

51

52

53

54

UNOFFICIAL COPY

1126408282 Page: 10 of 10

GU-262	0.0127%	GU-310	0.0127%	GU-359	0.0127%
GU-263	0.0127%	GU-311	0.0127%	GU-360	0.0127%
GU-264	0.0127%	GU-312	0.0218%	GU-361	0.0127%
GU-265	0.0127%	GU-313	0.0218%	GU-362	0.0127%
GU-266	0.0127%	GU-314	0.0127%	GU-363	0.0127%
GU-267	0.0127%	GU-315	0.0127%	GU-364	0.0127%
GU-268	0.0127%	GU-316	0.0127%	GU-365	0.0127%
GU-269	0.0127%	GU-317	0.0127%	GU-366	0.0127%
GU-270	0.0127%	GU-318	0.0127%	GU-367	0.0127%
GU-271	0.0127%	GU-319	0.0127%		
GU-272	0.0127%	GU-320	0.0127%		
GU-273	0.0127%	GU-321	0.0218%		
GU-274	0.0127%	GU-322	0.0127%	TOTAL	100.0000%
GU-275	0.0127%	GU-323	0.0127%		
GU-276	0.0127%	GU-324	0.0127%		
GU-277	0.0127%	GU-325	0.0127%		
GU-278	0.0127%	GU-326	0.0127%		
GU-279	0.0127%	GU-327	0.0127%		
GU-280	0.0127%	GU-328	0.0127%		
GU-281	0.0218%	GU-329	0.0127%		
GU-282	0.0218%	GU-330	0.0127%		
GU-283	0.0218%	GU-331	0.0127%		
GU-284	0.0218%	GU-332	0.0127%		
GU-285	0.0218%	GU-333	0.0127%		
GU-286	0.0218%	GU-334	0.0127%		
GU-287	0.0218%	GU-335	0.0127%		
GU-288	0.0218%	GU-336	0.0127%		
GU-289	0.0218%	GU-337	0.0127%		
GU-290	0.0218%	GU-338	0.0127%		
GU-291	0.0218%	GU-339	0.0127%		
GU-292	0.0218%	GU-340	0.0218%		
GU-293	0.0218%	GU-341	0.0218%		
GU-294	0.0127%	GU-342	0.0127%		
GU-295	0.0127%	GU-343	0.0127%		
GU-296	0.0127%	GU-344	0.0127%		
GU-297	0.0127%	GU-345	0.0127%		
GU-298	0.0127%	GU-346	0.0127%		
GU-299	0.0127%	GU-347	0.0127%		
GU-300	0.0127%	GU-349	0.0218%		
GU-301	0.0127%	GU-350	0.0127%		
GU-302	0.0127%	GU-351	0.0127%		
GU-303	0.0127%	GU-352	0.0127%		
GU-304	0.0127%	GU-353	0.0127%		
GU-305	0.0127%	GU-354	0.0127%		
GU-306	0.0127%	GU-355	0.0127%		
GU-307	0.0127%	GU-356	0.0127%		
GU-308	0.0127%	GU-357	0.0127%		
GU-309	0.0127%	GU-358	0.0127%		

55

56

57