

**SUBCONTRACTOR'S NOTICE AND
CLAIM FOR MECHANICS LIEN**

STATE OF ILLINOIS COUNTY OF COOK

STATE OF ILLINOIS)
COUNTY OF COOK) SS

Herricane Graphics, Inc.,
Claimant

VS

Palos Community Hospital; Bunting Graphics Inc.;
and all other(s) owning or claiming an interest in the hereinafter-described real property,
Defendants

NOTICE AND CLAIM FOR LIEN IN THE AMOUNT OF **\$147,087.87**

THE CLAIMANT, Herricane Graphics, Inc. 1275 West Roosevelt Road, Suite 112, West Chicago, Illinois, hereby files a notice and claim for mechanics lien, as hereinafter more particularly stated, against Bunting Graphics Inc., a contractor as defined in Section 1 of the Illinois Mechanics Lien Act, 20 River Road, Verona, Pennsylvania, and against Palos Community Hospital and all other(s) owning or claiming an interest in the hereinafter-described real property and states:

THAT, at all relevant times, Palos Community Hospital and all other(s) owning or claiming an interest in the hereinafter-described real property, or any of them, was (were) the owner(s) of the following-described real property, to-wit:

See Property Description on Pages Three and Four

THAT, on May 4, 2012, Claimant entered into a subcontract with the said Bunting Graphics Inc. to perform excavation, jobsite coordination and installation of exterior pylon signs for the afore-described real property of a value of and for the sum of **\$35,200.00**.

THAT, at the subsequent request of the said Bunting Graphics Inc., and further pursuant to the said subcontract, Claimant performed additional excavation for the afore-described real property of a value of and for the sum of **\$111,887.87**.


THAT, on August 31, 2012, Claimant substantially completed all required of Claimant pursuant to the said subcontract.

UNOFFICIAL COPY

SUBCONTRACTOR'S NOTICE AND CLAIM FOR MECHANICS LIEN

THAT the said Bunting Graphics Inc. was authorized or knowingly permitted by the owner(s) of the afore-described real property to enter into its subcontract with Claimant pursuant to the said Bunting Graphics Inc.'s contract with the said owner(s), or one(s) authorized or knowingly permitted by the said owner(s) to enter into such a contract, to improve the afore-described real property.

THAT neither Bunting Graphics Inc. nor any other party has made any payment or is entitled to any credit, leaving due, unpaid and owing to Claimant the balance of **\$147,087.87**, for which, with interest at the statutory rate of 10% per annum, as specified in the Illinois Mechanics Lien Act, and all other applicable statutory and equitable remedies, Claimant claims a lien on the afore-described real property and improvements and on the material, fixtures, apparatus or machinery furnished, and on the moneys or other considerations due or to become due from the owner(s), or its (their) agent(s), under the original contract.

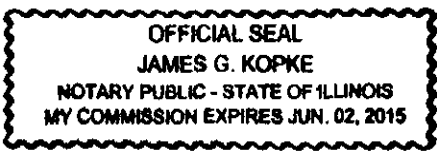

Carla Burkhart, Agent of Claimant


STATE OF ILLINOIS)
) SS
COUNTY OF DUPAGE)

THE AFFIANT, Carla Burkhart, being first duly sworn, on oath deposes and says that she is an agent of Claimant, that she has read the foregoing Subcontractor's Notice and Claim for Mechanics Lien, knows the contents thereof, and that all statements therein contained are true.


Carla Burkhart, Agent of Claimant

Subscribed and sworn to before me this 12th day of ~~SEPTEMBER~~ 2012.




Notary Public

Mail To:
Carla Burkhart
Herricane Graphics, Inc.
1275 West Roosevelt Road, Suite 112
West Chicago, Illinois 60185

Prepared By:
Stephen M. Goba
Illinois Document Preparation Co.
600 South Ahrens Avenue
Lombard, Illinois 60148

UNOFFICIAL COPY

SUBCONTRACTOR'S NOTICE AND CLAIM FOR MECHANICS LIEN

Page Three

PROPERTY DESCRIPTION

THE FOLLOWING-DESCRIBED REAL PROPERTY COMPRISES A SINGLE TRACT WITH A SINGLE USE.

THE SOUTH 802.0 FEET OF THE WEST 910.0 FEET AND THE SOUTH 660.0 FEET OF THE EAST 250.0 FEET OF THE WEST 1160.0 FEET OF THE NORTHWEST QUARTER OF SECTION 25, TOWNSHIP 37 NORTH, RANGE 12 EAST OF THE THIRD PRINCIPAL MERIDIAN, EXCEPTING THEREFROM THAT PART TAKEN FOR MCCARTHY ROAD, ALL IN COOK COUNTY, ILLINOIS.

ALSO:

THAT PART OF THE NORTH WEST QUARTER OF SECTION 25, TOWNSHIP 37 NORTH, RANGE 12 EAST OF THE THIRD PRINCIPAL MERIDIAN, LYING WEST OF THE EAST 1116.0 FEET OF SAID NORTH WEST QUARTER; SOUTH OF THE NORTH 1325.0 FEET OF SAID NORTH WEST QUARTER, AND ALSO SOUTH OF THE SOUTH EASTERLY LINE OF BRAND STREET AS SHOWN ON BRAND'S ADDITION TO PALOS, RECORDED AUGUST 18, 1893 AS DOCUMENT 1918199, EXCEPT THE SOUTH 802.0 FEET OF THE WEST 910.0 FEET AND THE SOUTH 660.0 FEET OF THE EAST 250.0 FEET OF THE WEST 1160.0 FEET OF THE NORTH WEST QUARTER OF SAID SECTION 25, AND ALSO EXCEPT OWNER'S SUBDIVISION OF PART OF SAID NORTH WEST QUARTER RECORDED AUGUST 7, 1972, AS DOCUMENT 22004846, IN COOK COUNTY, ILLINOIS.

ALSO:

LOT 1 IN PALOS COMMUNITY HOSPITAL SUBDIVISION OF THE NORTH 248.92 FEET OF THE SOUTH 918.92 FEET OF THE EAST 175.00 FEET OF THE WEST 1055 FEET OF THE NORTHWEST QUARTER OF SECTION 25, TOWNSHIP 37 NORTH, RANGE 12 EAST OF THE THIRD PRINCIPAL MERIDIAN, ACCORDING TO THE PLAT THEREOF RECORDED OCTOBER 25, 1985, AS DOCUMENT NO. 85253957, IN COOK COUNTY, ILLINOIS.

ALSO:

LOT 1 OF OWNERS SUBDIVISION OF PART OF THE WEST HALF OF THE NORTHWEST QUARTER OF SECTION 25, TOWNSHIP 37 NORTH, RANGE 12 EAST OF THE THIRD PRINCIPAL MERIDIAN, ACCORDING TO THE PLAT THEREOF RECORDED AUGUST 7, 1972, AS DOCUMENT NO. 22004846, IN COOK COUNTY, ILLINOIS.

ALSO:

A TRACT OF LAND IN THE SOUTH WEST QUARTER OF SECTION 25, TOWNSHIP 37 NORTH, RANGE 12 EAST OF THE THIRD PRINCIPAL MERIDIAN DESCRIBED AS FOLLOWS: COMMENCING AT A POINT ON THE NORTH LINE OF THE SOUTH WEST QUARTER OF SECTION 25, AFORESAID, 629.52 FEET EAST OF THE WEST LINE OF SAID SOUTH WEST QUARTER OF SECTION 25; THENCE EAST ALONG SAID NORTH LINE OF THE SOUTH WEST QUARTER OF SECTION 25, 171 FEET; THENCE SOUTH ON A LINE PARALLEL WITH THE SAID WEST LINE OF THE SOUTH WEST QUARTER OF SECTION 25, AFORESAID, FOR A DISTANCE OF 260.75 FEET; THENCE WEST ON A LINE PARALLEL WITH THE NORTH LINE OF THE SOUTH WEST QUARTER OF SAID SECTION 25, TO THE NORTH EASTERLY RIGHT OF WAY LINE OF THE 123RD STREET TO 127TH STREET CUT OFF, COUNTY ROAD (AS DEDICATED PLAT OF DEDICATION RECORDED AS DOCUMENT 8599656); THENCE NORTH WESTERLY ALONG SAID NORTH EASTERLY RIGHT OF WAY LINE TO A POINT WHERE A LINE 629.52 FEET EAST OF AND PARALLEL WITH THE WEST LINE OF THE SOUTH WEST QUARTER OF SECTION 25, AFORESAID, INTERSECTS THE NORTH EASTERLY RIGHT OF WAY LINE OF SAID 123RD STREET TO 127TH STREET CUT OFF COUNTY ROAD; THENCE NORTH ALONG SAID LINE 629.52 FEET EAST OF AND PARALLEL WITH THE WEST LINE OF THE SOUTH WEST QUARTER OF SECTION 25, AFORESAID TO PLACE OF BEGINNING, IN COOK COUNTY, ILLINOIS,

UNOFFICIAL COPY**SUBCONTRACTOR'S NOTICE AND CLAIM FOR MECHANICS LIEN**

Page Four

PROPERTY DESCRIPTION CONTINUED

EXCEPT THAT PART OF THE ABOVE LAND DESCRIBED AS FOLLOWS: COMMENCING AT THE NORTHWEST CORNER OF THE SOUTHWEST QUARTER OF SAID SECTION 25; THENCE ON AN ASSUMED BEARING OF NORTH 87 DEGREES 64 MINUTES 18 SECONDS EAST ALONG THE NORTH LINE OF SAID SOUTHWEST QUARTER 629.52 FEET TO THE NORTHWEST CORNER OF SAID TRACT OF LAND; THENCE SOUTH 02 DEGREES 00 MINUTES 50 SECONDS EAST ALONG THE WEST LINE OF SAID TRACT, PARALLEL WITH THE WEST LINE OF SAID SOUTHWEST QUARTER, 175.91 FEET TO THE POINT OF BEGINNING; THENCE CONTINUING SOUTH 02 DEGREES 00 MINUTES 50 SECONDS EAST ALONG SAID WEST LINE 8.85 FEET TO THE NORTHWESTERLY RIGHT OF WAY LINE OF THE 123RD TO 127TH STREET COUNTY HIGHWAY DEDICATION RECORDED SEPTEMBER 22, 1924 AS DOCUMENT NUMBER 8599656, BEING ALSO A POINT ON A 1026.95 FOOT RADIUS CURVE, THE CENTER OF CIRCLE OF SAID CURVE BEARS SOUTH 35 DEGREES 54 MINUTES 40 SECONDS WEST FROM SAID POINT; THENCE SOUTHEASTERLY ALONG SAID NORTHWESTERLY RIGHT OF WAY LINE AND SAID CURVE 92.27 FEET THROUGH A CENTRAL ANGLE OF 05 DEGREES 08 MINUTES 53 SECONDS; THENCE NORTH 41 DEGREES 03 MINUTES 33 SECONDS EAST ALONG A RADIAL LINE 7.00 FEET TO A POINT ON A 1033.95 FOOT RADIUS CURVE; THE CENTER OF SAID CURVE BEARS SOUTH 41 DEGREES 03 MINUTES 33 SECONDS WEST FROM SAID POINT; THENCE NORTHWESTERLY ALONG SAID CURVE, 98.34 FEET THROUGH A CENTRAL ANGLE OF 05 DEGREES 26 MINUTES 59 SECONDS TO THE POINT OF BEGINNING, ALL IN COOK COUNTY, ILLINOIS.

ALSO:

LOT 1 IN THE SUBDIVISION OF THE NORTH 260.75 FEET (EXCEPT THE EAST 501.16 FEET, AND EXCEPT THE WEST 800.52 FEET THEREOF) THE SOUTH 60.0 FEET OF THE NORTH 320.75 FEET OF THAT PORTION LYING EAST OF THE NORTHEASTERLY RIGHT OF WAY OF THE "CUTOFF COUNTY ROAD" AS NOW LAID OUT AND DEDICATED AND THE WEST 1002.33 FEET OF THE EAST 1336.44 FEET OF THE SOUTH 260.75 FEET OF THE NORTH 581.60 FEET OF THE SOUTHWEST QUARTER OF SECTION 25, TOWNSHIP 37 NORTH, RANGE 12 EAST OF THE THIRD PRINCIPAL MERIDIAN, ACCORDING TO THE PLAT THEREOF RECORDED JULY 3, 1946, AS DOCUMENT 13836896, IN COOK COUNTY, ILLINOIS.

ALSO:

A TRACT OF LAND IN THE SOUTHWEST QUARTER OF SECTION 25, TOWNSHIP 37 NORTH, RANGE 12 EAST OF THE THIRD PRINCIPAL MERIDIAN, DESCRIBED AS FOLLOWS: COMMENCING AT A POINT ON THE NORTH LINE OF THE SOUTHWEST QUARTER OF SECTION 25, AFORESAID, 629.52 FEET EAST OF THE WEST LINE OF SAID SOUTHWEST QUARTER OF SECTION 25; THENCE DUE SOUTH TO THE NORTHEASTERLY RIGHT OF WAY LINE OF 123RD STREET TO 127TH STREET, CUT-OFF COUNTY ROAD AS DEEDED BY PLAT OF DEDICATION RECORDED AS DOCUMENT 8599656; THENCE NORTHWESTERLY ALONG SAID RIGHT OF WAY LINE TO THE NORTH LINE OF THE SOUTHWEST QUARTER OF SECTION 25 AFORESAID; THENCE EAST ALONG SAID NORTH LINE OF SOUTHWEST QUARTER OF SECTION 25 TO THE PLACE OF BEGINNING, IN COOK COUNTY, ILLINOIS.

PERMANENT INDEX NUMBERS:	23-25-106-017-0000	23-25-106-018-0000
	23-25-106-019-0000	23-25-106-020-0000
	23-25-106-021-0000	23-25-301-009-0000
	23-25-301-016-0000	23-25-301-036-0000

PROPERTY ADDRESS: 12251 SOUTH 80TH AVENUE, PALOS HEIGHTS, ILLINOIS