



Doc#: 1235550031 Fee: \$46.00  
Karen A. Yarbrough RHSP Fee:\$10.00  
Cook County Recorder of Deeds  
Date: 12/20/2012 11:19 AM Pg: 1 of 5

**TRUSTEE'S DEED**

**THIS INDENTURE, made  
this 20<sup>th</sup> day of December, 2012,  
between  
MITZI LABANT and NICOLE  
DREISKE, as co-trustees under  
THE BODHI TREE TRUST,  
dated the 8<sup>th</sup> day of March, 2012,  
grantor, and  
MITZI LABANT and NICOLE  
DREISKE,  
2208 Washington Drive,  
Northbrook, IL 60062,  
grantees,**

**Witnesseth, That the grantors, in consideration of Ten and no/100 Dollars, receipt  
whereof is hereby acknowledged, and in pursuance of the power and authority vested in the  
grantors as said co-trustees and of every power and authority the grantors hereunto enabling,  
do hereby convey and quitclaim unto the grantees, in fee simple, the following described real  
estate, situated in the County of Cook, and State of Illinois, to-wit:**

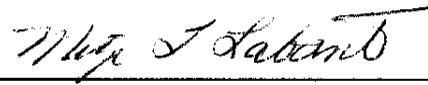
**SEE EXHIBIT ATTACHED**

**together with the tenements, hereditament and appurtenances thereunto belonging or in any  
wise appertaining.**

**Commonly known as 2208 Washington Drive, Northbrook, IL 60062**

**PIN 04-14-304-007-4089**

**IN WITNESS WHEREOF, the grantors, as co-trustees as aforesaid, hereunto set their  
hands and seals the day and year first above written.**

  
\_\_\_\_\_  
**Mitzi Labant, as co-trustee aforesaid** (SEAL)

  
\_\_\_\_\_  
**Nicole Dreiske, as co-trustee aforesaid** (SEAL)

**UNOFFICIAL COPY**

STATE OF ILLINOIS )  
   ) ss.  
 COUNTY OF COOK     )

I, JON A. MICHAL, in and for said County, in the State aforesaid, do hereby certify that

**MITZI LABANT and NICOLE DREISKE**  
 personally known to me to be the same persons whose name are subscribed to the foregoing instrument, appeared before me this day in person and acknowledged that as co-trustees as therein mentioned they signed, sealed and delivered the said instrument as their free and voluntary act, for the uses and purposes therein set forth.

Given under my hand and seal this 20<sup>th</sup> day of December, 2012



A handwritten signature in black ink, appearing to read "Jon A. Michal", written over a horizontal line.

State of Illinois  
 DEPARTMENT OF REVENUE  
 STATEMENT OF EXEMPTION UNDER REAL ESTATE TRANSFER TAX ACT  
 I hereby declare that the attached deed represents a transaction exempt under provisions of Paragraph E, Section 4, of the Real Estate Transfer Tax Act.

Dated this 20<sup>th</sup> day of December, 2012

 A handwritten signature in black ink, appearing to read "Nicole Dreiske", written over a horizontal line.
 

Signature of Buyer-Seller or their Representative

This instrument prepared by: **Jon A. Michal**  
**Attorney at Law**  
**5576 N. Elston Avenue**  
**Chicago, IL 60630**

**MAIL TO AND SEND TAX BILLS TO:**

**Mitzi Labant**  
**Nicole Dreiske**  
**2208 Washington Drive**  
**Northbrook, IL 60062**

# UNOFFICIAL COPY

THE ESTATE OR INTEREST IN THE LAND DESCRIBED BELOW AND COVERED HEREIN IS:

(I) THE LEASEHOLD ESTATE (SAID LEASEHOLD ESTATE BEING DEFINED IN PARAGRAPH 1.c OF THE ALTA LEASEHOLD ENDORSEMENT(S) ATTACHED HERETO), CREATED BY THE INSTRUMENT HEREIN REFERRED TO AS THE LEASE, EXECUTED BY: CHICAGO TITLE LAND TRUST COMPANY AS TRUSTEE UNDER TRUST AGREEMENT DATED JULY 17, 2007 AND KNOWN AS TRUST NUMBER 1114335 AS LESSOR, AND KZF TOWNHOMES VENTURES, L.L.C., AS LESSEE, DATED JULY 17, 2007, WHICH LEASE WAS RECORDED JULY 18, 2007 AS DOCUMENT 0719944005, AND FIRST AMENDMENT RECORDED JANUARY 11, 2008 AS DOCUMENT 0801131112 WHICH LEASE DEMISES THE FOLLOWING DESCRIBED LAND FOR A TERM OF YEARS BEGINNING JULY 17, 2007 AND ENDING DECEMBER 31, 2158 (EXCEPT THE BUILDINGS AND IMPROVEMENTS LOCATED ON THE LAND):  
 LOT EC-1 IN THE FINAL PLAT OF SUBDIVISION OF TECHNY PARCELS EC-1 AND EC-2, BEING A SUBDIVISION OF PART OF THE WEST HALF OF SECTION 14, AND PART OF THE SOUTHEAST QUARTER OF SECTION 15, ALL IN TOWNSHIP 42 NORTH, RANGE 12 EAST OF THE THIRD PRINCIPAL MERIDIAN, ACCORDING TO THE PLAT THEREOF RECORDED FEBRUARY 27, 2004 AS DOCUMENT NUMBER 0405844049, IN COOK COUNTY, ILLINOIS.

AND EXCLUDING THE FOLLOWING DESCRIBED PARCELS:

EXCLUDED PARCEL 0001 (EC-1 PLAT-OF-HIGHWAYS)

THAT PART OF LOT EC-1 IN THE FINAL PLAT OF SUBDIVISION OF TECHNY PARCELS EC-1 AND EC-2, BEING A SUBDIVISION OF PART OF THE WEST HALF OF SECTION 14, AND PART OF THE SOUTHEAST QUARTER OF SECTION 15, IN TOWNSHIP 42 NORTH, RANGE 12 EAST OF THE THIRD PRINCIPAL MERIDIAN, ACCORDING TO THE PLAT THEREOF RECORDED FEBRUARY 27, 2004 AS DOCUMENT NUMBER 0405844049, DESCRIBED AS FOLLOWS: BEGINNING AT THE MOST NORTHERLY CORNER OF SAID LOT EC-1; THENCE SOUTHEASTERLY ALONG THE WESTERLY LINE OF WAUKEGAN ROAD AS MONUMENTED AND OCCUPIED, BEING ALSO THE EASTERLY LINE OF SAID LOT EC-1, THE FOLLOWING FIVE (5) COURSES AND DISTANCES: 1) SOUTH 40 DEGREES 09 MINUTES 19 SECONDS EAST, A DISTANCE OF 371.91 FEET TO A POINT OF CURVATURE; 2) SOUTHEASTERLY ALONG AN ARC OF A CURVE CONCAVE TO THE SOUTHWEST, HAVING A RADIUS OF 4513.77 FEET, HAVING A CHORD BEARING OF SOUTH 36 DEGREES 02 MINUTES 36 SECONDS EAST, A DISTANCE OF 647.86 FEET TO A POINT OF TANGENCY; 3) SOUTH 31 DEGREES 55 MINUTES 54 SECONDS EAST, A DISTANCE OF 536.65 FEET TO A POINT OF CURVATURE; 4) SOUTHEASTERLY ALONG THE ARC OF A CURVE CONCAVE TO THE SOUTHWEST, HAVING A RADIUS OF 10462.92 FEET, HAVING A CHORD BEARING OF SOUTH 30 DEGREES 50 MINUTES 24 SECONDS EAST, A DISTANCE OF 398.71 FEET TO A POINT OF TANGENCY; 5) SOUTH 29 DEGREES 44 MINUTES 54 SECONDS EAST, A DISTANCE OF 190.09 FEET TO THE SOUTHEAST CORNER OF SAID LOT EC-1, BEING ALSO THE NORTH LINE OF KAMP DRIVE AS HERETOFORE DEDICATED BY INSTRUMENT RECORDED DECEMBER 22, 2000 AS DOCUMENT NUMBER 0001007540; THENCE SOUTH 60 DEGREES 15 MINUTES 06 SECONDS WEST ALONG SAID NORTH LINE OF KAMP DRIVE A DISTANCE OF 49.00 FEET; THENCE NORTH 15 DEGREES 15 MINUTES 06 SECONDS EAST, A DISTANCE OF 21.21 FEET; THENCE NORTH 29 DEGREES 44 MINUTES 54 SECONDS WEST, A DISTANCE OF 175.09 FEET TO A POINT OF CURVATURE; THENCE NORTHWESTERLY ALONG AN ARC OF A CURVE CONCAVE TO THE SOUTHWEST, HAVING A RADIUS OF 10428.92 FEET, HAVING A CHORD BEARING OF NORTH 30 DEGREES 50 MINUTES 24 SECONDS WEST, A DISTANCE OF 397.42 FEET TO A POINT OF TANGENCY; THENCE NORTH 31 DEGREES 55 MINUTES 54 SECONDS WEST, A DISTANCE OF 536.65 FEET TO A POINT OF CURVATURE; THENCE NORTHWESTERLY ALONG AN ARC OF A CURVE CONCAVE TO THE SOUTHWEST, HAVING A RADIUS OF 4479.77 FEET, HAVING A CHORD BEARING OF NORTH 36 DEGREES 02 MINUTES 36 SECONDS WEST, A DISTANCE OF 642.98 FEET TO A POINT OF TANGENCY; THENCE NORTH 40 DEGREES 09 MINUTES 19 SECONDS WEST, A DISTANCE OF 314.59 FEET; THENCE NORTH 82 DEGREES 34 MINUTES 29 SECONDS WEST, A DISTANCE OF 71.10 FEET TO THE NORTHERLY LINE OF SAID LOT EC-1, BEING ALSO THE SOUTHERLY LINE OF HERETOFORE DEDICATED FOUNDERS DRIVE PER DOCUMENT RECORDED FEBRUARY 27, 2004 AS NUMBER 0405839014; THENCE NORTH 46 DEGREES 28 MINUTES 03 SECONDS EAST ALONG SAID SOUTHERLY LINE OF FOUNDERS DRIVE A DISTANCE OF 82.10 FEET THE PLACE OF BEGINNING, IN COOK COUNTY, ILLINOIS.

(II) FEE SIMPLE TITLE IN AND TO THE BUILDING AND ALL IMPROVEMENTS (BUT EXCLUDING THE LAND) LOCATED ON:

# UNOFFICIAL COPY

UNIT NUMBER 49 2208 WASHINGTON DRIVE IN THE MEADOW RIDGE CONDOMINIUMS, AS DELINEATED ON A SURVEY OF THE FOLLOWING DESCRIBED TRACT OF LAND:  
 LOT EC-1 IN THE FINAL PLAT OF SUBDIVISION OF TECHNY PARCELS EC-1 AND EC-2, BEING A SUBDIVISION OF PART OF THE WEST HALF OF SECTION 14, AND PART OF THE SOUTHEAST QUARTER OF SECTION 15, ALL IN TOWNSHIP 42 NORTH, RANGE 12 EAST OF THE THIRD PRINCIPAL MERIDIAN, ACCORDING TO THE PLAT THEREOF RECORDED FEBRUARY 27, 2004 AS DOCUMENT NUMBER 0405844049, IN COOK COUNTY, ILLINOIS, AND EXCLUDING THE FOLLOWING DESCRIBED PARCELS:

EXCLUDED PARCEL 0001 (EC-1 PLAT-OF-HIGHWAYS)

THAT PART OF LOT EC-1 IN THE FINAL PLAT OF SUBDIVISION OF TECHNY PARCELS EC-1 AND EC-2, BEING A SUBDIVISION OF PART OF THE WEST HALF OF SECTION 14, AND PART OF THE SOUTHEAST QUARTER OF SECTION 15, IN TOWNSHIP 42 NORTH, RANGE 12 EAST OF THE THIRD PRINCIPAL MERIDIAN, ACCORDING TO THE PLAT THEREOF RECORDED FEBRUARY 27, 2004 AS DOCUMENT NUMBER 0405844049, DESCRIBED AS FOLLOWS: BEGINNING AT THE MOST NORTHERLY CORNER OF SAID LOT EC-1; THENCE SOUTHEASTERLY ALONG THE WESTERLY LINE OF WAUKEGAN ROAD AS MONUMENTED AND OCCUPIED, BEING ALSO THE EASTERLY LINE OF SAID LOT EC-1, THE FOLLOWING FIVE (5) COURSES AND DISTANCES: 1) SOUTH 40 DEGREES 09 MINUTES 19 SECONDS EAST, A DISTANCE OF 371.91 FEET TO A POINT OF CURVATURE; 2) SOUTHEASTERLY ALONG AN ARC OF A CURVE CONCAVE TO THE SOUTHWEST, HAVING A RADIUS OF 4513.77 FEET, HAVING A CHORD BEARING OF SOUTH 36 DEGREES 02 MINUTES 36 SECONDS EAST, A DISTANCE OF 647.86 FEET TO A POINT OF TANGENCY; 3) SOUTH 31 DEGREES 55 MINUTES 54 SECONDS EAST, A DISTANCE OF 536.65 FEET TO A POINT OF CURVATURE; 4) SOUTHEASTERLY ALONG THE ARC OF A CURVE CONCAVE TO THE SOUTHWEST, HAVING A RADIUS OF 10462.92 FEET, HAVING A CHORD BEARING OF SOUTH 30 DEGREES 50 MINUTES 24 SECONDS EAST, A DISTANCE OF 398.71 FEET TO A POINT OF TANGENCY; 5) SOUTH 29 DEGREES 44 MINUTES 54 SECONDS EAST, A DISTANCE OF 190.09 FEET TO THE SOUTHEAST CORNER OF SAID LOT EC-1, BEING ALSO THE NORTH LINE OF KAMP DRIVE AS HERETOFORE DEDICATED BY INSTRUMENT RECORDED DECEMBER 22, 2000 AS DOCUMENT NUMBER 0001007540; THENCE SOUTH 60 DEGREES 15 MINUTES 06 SECONDS WEST ALONG SAID NORTH LINE OF KAMP DRIVE A DISTANCE OF 49.00 FEET; THENCE NORTH 15 DEGREES 15 MINUTES 06 SECONDS EAST, A DISTANCE OF 21.21 FEET; THENCE NORTH 29 DEGREES 44 MINUTES 54 SECONDS WEST, A DISTANCE OF 175.09 FEET TO A POINT OF CURVATURE; THENCE NORTHWESTERLY ALONG AN ARC OF A CURVE CONCAVE TO THE SOUTHWEST, HAVING A RADIUS OF 10428.92 FEET, HAVING A CHORD BEARING OF NORTH 30 DEGREES 50 MINUTES 24 SECONDS WEST, A DISTANCE OF 397.42 FEET TO A POINT OF TANGENCY; THENCE NORTH 31 DEGREES 55 MINUTES 54 SECONDS WEST, A DISTANCE OF 536.65 FEET TO A POINT OF CURVATURE; THENCE NORTHWESTERLY ALONG AN ARC OF A CURVE CONCAVE TO THE SOUTHWEST, HAVING A RADIUS OF 4479.77 FEET, HAVING A CHORD BEARING OF NORTH 36 DEGREES 02 MINUTES 36 SECONDS WEST, A DISTANCE OF 642.98 FEET TO A POINT OF TANGENCY; THENCE NORTH 40 DEGREES 09 MINUTES 19 SECONDS WEST, A DISTANCE OF 314.59 FEET; THENCE NORTH 82 DEGREES 34 MINUTES 29 SECONDS WEST, A DISTANCE OF 71.10 FEET TO THE NORTHERLY LINE OF SAID LOT EC-1, BEING ALSO THE SOUTHERLY LINE OF HERETOFORE DEDICATED FOUNDERS DRIVE PER DOCUMENT RECORDED FEBRUARY 27, 2004 AS NUMBER 0405839014; THENCE NORTH 46 DEGREES 28 MINUTES 03 SECONDS EAST ALONG SAID SOUTHERLY LINE OF FOUNDERS DRIVE A DISTANCE OF 82.10 FEET THE PLACE OF BEGINNING, IN COOK COUNTY, ILLINOIS.

WHICH SURVEY IS ATTACHED AS EXHIBIT "A" TO THE DECLARATION OF CONDOMINIUM RECORDED AS DOCUMENT NUMBER 0829134106, AMENDED BY FIRST AMENDMENT RECORDED NOVEMBER 21, 2008 AS DOCUMENT 0832645065, AMENDED BY SECOND AMENDMENT RECORDED NOVEMBER 24, 2008 AS DOCUMENT 0832945042, AMENDED BY THIRD AMENDMENT RECORDED JANUARY 9, 2009 AS DOCUMENT 0900916038; TOGETHER WITH ITS UNDIVIDED PERCENTAGE INTEREST IN THE COMMON ELEMENTS IN COOK COUNTY, ILLINOIS.

# UNOFFICIAL COPY


## STATEMENT BY GRANTOR AND GRANTEE

The Grantor or his Agent affirms that, to the best of his knowledge, the name of the Grantee shown on the Deed or Assignment of Beneficial Interest in a land trust is either a natural person, an Illinois corporation or foreign corporation authorized to do business or acquire and hold title to real estate in Illinois, a partnership authorized to do business or acquire and hold title to real estate in Illinois, or other entity recognized as a person and authorized to do business or acquire title to real estate under the laws of the State of Illinois.

Dated Dec. 20, 2012

Signature: *Nicole Weisler*

Subscribed and sworn to before me by the said Nicole Weisler this 20th day of December, 2012  
 Notary Public Jon Michal




The Grantee or his Agent affirms and verifies that the name of the Grantee shown on the Deed or Assignment of Beneficial Interest in a land trust is either a natural person, an Illinois corporation or foreign corporation authorized to do business or acquire and hold title to real estate in Illinois, a partnership authorized to do business or acquire and hold title to real estate in Illinois, or other entity recognized as a person and authorized to do business or acquire and hold title to real estate under the laws of the State of Illinois.

Dated Dec. 20, 2012

Signature: *Nicole Weisler*  
**Grantee or Agent**

Subscribed and sworn to before me by the said Nicole Weisler this 20th day of December, 2012  
 Notary Public Jon Michal



**NOTE:** Any person who knowingly submits a false statement concerning the identity of a Grantee shall be guilty of a Class C misdemeanor for the first offense and of a Class A misdemeanor for subsequent offenses.

(Attach to Deed or ABI to be recorded in Cook County, Illinois, if exempt under the provisions of Section 4 of the Illinois Real Estate Transfer Tax Act.)