

When Recorded Mail To:
JPMorgan Chase Bank, N.A.
C/O NTC 2100 Alt. 19 North
Palm Harbor, FL 34683

Loan #: 1157867647

SATISFACTION OF MORTGAGE

The undersigned declares that it is the present owner of a Mortgage made by NICHOLAS GEEZA to MORTGAGE ELECTRONIC REGISTRATION SYSTEMS, INC. bearing the date 03/21/2012 and recorded in the office of the Recorder or Registrar of Titles of COOK County, in the State of Illinois, in Book , Page , or as Document # 1208708316.


The above described Mortgage is, with the note accompanying it, fully paid, satisfied, and discharged. The recorder of said County is authorized to enter this satisfaction/discharge of record, with respect to the property therein described as situated in the County of COOK, State of Illinois as follows, to wit:
SEE ATTACHED EXHIBIT A

Tax Code/PIN: 14-20-423-048-1009

Property more commonly known as: 3201 N SEMINARY AVE #209, CHICAGO, IL 60657.


Dated on 12/28/2012 (MM/DD/YYYY)


MORTGAGE ELECTRONIC REGISTRATION SYSTEMS, INC. AS NOMINEE FOR GUARANTEED RATE, INC., ITS SUCCESSORS AND ASSIGNS

By: 
Deandrea Chapman VICE PRESIDENT

STATE OF LOUISIANA
PARISH OF OUACHITA

On 12/28/2012 (MM/DD/YYYY), before me appeared Deandrea Chapman, to me personally known, who did say that he/she/they is/are the VICE PRESIDENT of MORTGAGE ELECTRONIC REGISTRATION SYSTEMS, INC. AS NOMINEE FOR GUARANTEED RATE, INC., ITS SUCCESSORS AND ASSIGNS and that the instrument was signed on behalf of the corporation (or association), by authority from its board of directors, and that he/she/they acknowledged the instrument to be the free act and deed of the corporation (or association).


Amy Gott
Notary Public - State of LOUISIANA
Commission expires: LIFETIME



Prepared By: E.Lance/NTC, 2100 Alt. 19 North, Palm Harbor, FL 34683 (800)346-9152

FOR THE PROTECTION OF THE OWNER THIS RELEASE SHOULD BE FILED WITH THE RECORDER OR REGISTRAR OF TITLES IN WHOSE OFFICE THE MORTGAGE OR DEED OF TRUST WAS FILED.

CHAS6 18541951 1@ PRIME CJ4512695 100196399002218806 MERS PHONE 1-888-679-6377 T2712120011 [C]
RCNIL1



18541951

UNOFFICIAL COPY

EXHIBIT A

PARCEL 1:

UNIT 209 IN THE LAKEVIEW LOFTS CONDOMINIUM AS DELINEATED ON A SURVEY OF THE FOLLOWING DESCRIBED REAL ESTATE:

PARCEL A: THE WEST 25.81 FEET OF THE SOUTH 100.09 FEET LYING ABOVE A HORIZONTAL PLANE OF 36.82 FEET ABOVE CITY DATUM, ALSO, THE NORTH 10.0 FEET OF THE SOUTH 57.5 FEET OF THE WEST 25.81 FEET OF THE SOUTH 100.09 FEET LYING ABOVE A HORIZONTAL PLANE OF 21.09 FEET ABOVE CITY DATUM; ALSO, THE SOUTH 100.09 FEET (EXCEPT THE WEST 25.81 FEET THEREOF) LYING ABOVE A HORIZONTAL PLANE OF 35.01 FEET ABOVE CITY DATUM, ALSO THE WEST 9.0 FEET OF THE EAST 43.50 FEET OF THE NORTH 17.87 FEET OF THE SOUTH 100.09 FEET LYING ABOVE A HORIZONTAL PLANE OF 21.09 FEET ABOVE CITY DATUM, ALSO THE NORTH 25.0 FEET OF THE SOUTH 125.14 FEET OF THE EAST 46.52 FEET LYING ABOVE A HORIZONTAL PLANE OF 30.49 FEET ABOVE CITY DATUM ALSO THE WEST 10.0 FEET OF THE NORTH 25.0 FEET OF THE EAST 46.52 FEET OF THE SOUTH 125.14 FEET LYING ABOVE A HORIZONTAL PLANE OF 21.09 FEET ABOVE CITY DATUM ALSO ALL THAT PART LYING NORTH OF THE SOUTH 125.14 FEET AND LYING NORTH OF THE SOUTH 100.09 FEET (EXCEPT THE EAST 46.52 FEET THEREOF) OF THE FOLLOWING DESCRIBED PROPERTY TAKEN AS A TRACT OF LAND TO WIT:

LOTS 19 AND 20 IN BLOCK 6 IN BAXTER'S SUBDIVISION OF THE SOUTH WEST 1/4 OF THE SOUTH EAST 1/4 OF SECTION 20, TOWNSHIP 40 NORTH, RANGE 14 EAST OF THE THIRD PRINCIPAL MERIDIAN IN COOK COUNTY ILLINOIS ALSO LOTS 1, 2, 3, 4 AND 5 IN THE SUBDIVISION OF LOTS 21, 22, 23 AND 24 IN BLOCK 6 OF BAXTER'S SUBDIVISION OF THE SOUTH WEST 1/4 OF THE SOUTH EAST 1/4 OF SECTION 20, TOWNSHIP 40 NORTH, RANGE 14 EAST OF THE THIRD PRINCIPAL MERIDIAN, IN COOK COUNTY, ILLINOIS.

PARCEL B: EASEMENT FOR THE BENEFIT OF PARCEL 1 AS CREATED BY DECLARATION OF COVENANTS, CONDITIONS, RESTRICTIONS AND EASEMENTS MADE BY AMERICAN NATIONAL BANK AND TRUST COMPANY OF CHICAGO, TRUSTEE UNDER TRUST AGREEMENT DATED DECEMBER 17, 1991 AND KNOWN AS TRUST NUMBER 114935-09, DATED JANUARY 14, 1992 AND RECORDED JANUARY 16, 1992 AS DOCUMENT 92032820, AS AMENDED BY DOCUMENT 92331027 FOR THE FOLLOWING PURPOSES: IN AND TO ALL STRUCTURAL MEMBERS, COLUMNS AND BEAMS, FOOTINGS, CAISSONS AND FOUNDATIONS, COMMON WALLS, CEILINGS AND FLOORS, AND ANY OTHER SUPPORTING COMPONENTS LOCATED IN OR CONSTITUTING A PART OF THE BURDENED PROPERTY; USE OF ALL FACILITIES LOCATED IN THE BURDENED PROPERTY; MAINTAINING ENCROACHMENTS; FOR INGRESS AND EGRESS TO PERMIT CONSTRUCTION, MAINTENANCE, REPAIR, REPLACEMENT, RESTORATION OR RECONSTRUCTION OF THIS PROPERTY; AND FOR PEDESTRIAN AND VEHICULAR INGRESS AND EGRESS IN AN EMERGENCY SITUATION, AS DEFINED THEREIN;

TO AND FROM, OVER, ON, ACROSS AND THROUGH THE FOLLOWING DESCRIBED LAND: THE WEST 25.81 FEET OF THE SOUTH 100.09 FEET LYING BELOW A HORIZONTAL PLANE OF 36.82 FEET ABOVE CITY DATUM (EXCEPT THE NORTH 10.0 FEET OF THE SOUTH 57.50 FEET LYING ABOVE A HORIZONTAL PLANE OF 21.09 FEET ABOVE CITY DATUM) ALSO THE SOUTH 100.09 FEET (EXCEPT THE WEST 25.81 FEET THEREOF) LYING BELOW A HORIZONTAL PLANE OF 35.01 FEET ABOVE CITY DATUM (EXCEPT THEREFROM THE WEST 9.0 FEET TO THE EAST 43.50 FEET OF THE NORTH 17.87 FEET OF THE SOUTH 100.09 FEET LYING ABOVE A HORIZONTAL PLANE OF 21.09 FEET ABOVE CITY DATUM) ALSO THE NORTH 25.0 FEET OF THE SOUTH 125.14 FEET OF THE EAST 46.52 FEET (EXCEPTING THEREFROM THE WEST 10.0 FEET THEREOF) LYING BELOW A HORIZONTAL PLANE OF 30.49 FEET ABOVE CITY DATUM AND ABOVE A HORIZONTAL PLANE OF 21.09 FEET ABOVE CITY DATUM OF THE FOLLOWING DESCRIBED PROPERTY TAKEN AS A TRACT OF LAND TO WIT: LOTS 19 AND 20 IN BLOCK 6 IN BAXTER'S SUBDIVISION OF THE SOUTH WEST 1/4 OF THE SOUTH EAST 1/4 OF SECTION 20, TOWNSHIP 40 NORTH, RANGE 14 EAST OF THE THIRD PRINCIPAL MERIDIAN IN COOK COUNTY ILLINOIS ALSO LOTS 1, 2, 3, 4 AND 5 IN THE SUBDIVISION OF LOTS 21, 22, 23 AND 24 IN BLOCK 6 OF BAXTER'S SUBDIVISION OF THE SOUTH WEST 1/4 OF THE SOUTH EAST 1/4 OF SECTION 20, TOWNSHIP 40 NORTH, RANGE 14 EAST OF THE THIRD PRINCIPAL MERIDIAN, IN COOK COUNTY, ILLINOIS.



UNOFFICIAL COPY

EXHIBIT A

WHICH SURVEY IS ATTACHED AS EXHIBIT "B" TO THE DECLARATION OF CONDOMINIUM RECORDED AS DOCUMENT NUMBER 92638754 AND AS AMENDED BY DOCUMENT 92676803, TOGETHER WITH ITS UNDIVIDED PERCENTAGE INTEREST IN THE COMMON ELEMENTS IN COOK COUNTY, ILLINOIS.

PARCEL 2:

EASEMENT FOR THE BENEFIT OF PARCEL 1 FOR INGRESS AND EGRESS AS CREATED BY DECLARATION RECORDED JANUARY 16, 1992 AS DOCUMENT NUMBER 92032820, AS AMENDED BY DOCUMENT 92331027 AND DEED RECORDED SEPTEMBER 15, 1992 AS DOCUMENT 92683837.

PARCEL 3:

THE RIGHT TO THE USE OF P-15 A LIMITED COMMON ELEMENT AS DELINEATED ON THE SURVEY ATTACHED TO THE DECLARATION AFORESAID RECORDED AS DOCUMENT NUMBER 92638754.

PIN: 14-20-423-048-1009



Cook County Clerk's Office