




# UNOFFICIAL COPY

RELEASE OF MORTGAGE Page 2 of 2


MORTGAGE ELECTRONIC REGISTRATION SYSTEMS INC AS NOMINEE FOR OLD SECOND NATIONAL BANK  
On January 9th, 2013

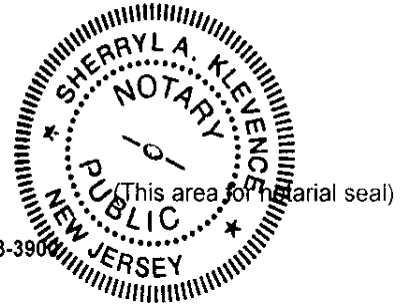
By:   
DONNA J LYNCH, Assistant Secretary

STATE OF New Jersey  
COUNTY OF Mercer

On January 9th, 2013, before me, SHERRYL A. KLEVENCE, a Notary Public in and for Mercer in the State of New Jersey, personally appeared DONNA J LYNCH, Assistant Secretary, personally known to me (or proved to me on the basis of satisfactory evidence) to be the person(s) whose name(s) is/are subscribed to the within instrument and acknowledged to me that he/she/they executed the same in his/her/their authorized capacity, and that by his/her/their signature on the instrument the person(s), or the entity upon behalf of which the person(s) acted, executed the instrument.

WITNESS my hand and official seal,

  
SHERRYL A. KLEVENCE  
Notary Expires: 08/01/2016 #2277634



Prepared By: Theresa A. Shuster, CENLAR FSB PO BOX 77414, TRENTON, NJ 08628 609-883-3900

Property of Cook County Clerk's Office

# UNOFFICIAL COPY

## LEGAL DESCRIPTION

PARCEL 1: UNIT 4801, IN NANTUCKET COVE CONDOMINIUM, AS DELINEATED ON THE PLAT OF SURVEY (CONDOMINIUM), OF THE FOLLOWING DESCRIBED PARCEL OF REAL ESTATE:

CERTAIN LOTS AND BLOCKS, IN SUENS, IN THE WEST 1/2 OF THE SOUTHWEST 1/4 OF SECTION 26, AND THE EAST 1/2 OF THE SOUTHEAST 1/4 OF SECTION 27, TOWNSHIP 41 NORTH, RANGE 10, EAST OF THE THIRD PRINCIPAL MERIDIAN, WHICH SURVEY IS ATTACHED AS EXHIBIT "B" TO THE DECLARATION OF CONDOMINIUM OWNERSHIP, AND OF EASEMENTS, COVENANTS AND RESTRICTIONS FOR NANTUCKET COVE, AS HERETOFORE OR HEREAFTER AMENDED FROM TIME TO TIME, EXECUTED BY LASALLE NATIONAL BANK, AS TRUSTEE UNDER TRUST NO. 47172, AND RECORDED IN THE OFFICE OF THE RECORDER OF DEEDS OF COOK COUNTY, ILLINOIS, AS DOCUMENT NO. 22957844, AS AMENDED FROM TIME TO TIME; TOGETHER WITH ITS UNDIVIDED PERCENTAGE INTEREST IN THE SAID PARCEL (EXCEPTING FROM THE SAID PARCEL ALL THE PROPERTY AND SPACE COMPRISING ALL THE UNITS AS DEFINED AND SET FORTH IN THE SAID DECLARATION AND SURVEY), IN COOK COUNTY, ILLINOIS.

PARCEL 2: EASEMENT FOR INGRESS AND EGRESS FOR THE BENEFIT OF PARCEL 1 AS SET FORTH IN THE DECLARATION OF EASEMENTS, RECORDED AS DOCUMENT NO. 22957843, FROM THE LASALLE NATIONAL BANK, TRUST NO. 47172, TO PATRICK J. FLYNN AND KAREN B. FLYNN, HIS WIFE, RECORDED MAY 26, 1978 AS DOCUMENT NO. 24466081, ALL IN COOK COUNTY, ILLINOIS.

PIN #07-26-302-055-1353

Cook County Clerk's Office