

UNOFFICIAL COPY

Recording Requested By:
WELLS FARGO HOME MORTGAGE



When Recorded Return To:
LIEN RELEASE DEPT
WELLS FARGO HOME MORTGAGE
MAC X9901-L1R
2701 WELLS FARGO WAY
MINNEAPOLIS, MN 55467

Doc#: 1303518028 Fee: \$42.00
Karen A. Yarbrough RHSP Fee: \$10.00
Cook County Recorder of Deeds
Date: 02/04/2013 10:05 AM Pg: 1 of 3



RELEASE OF MORTGAGE

WFHM - CLIENT 936 #0631945250 "BIRKHEAD" Lender ID:567120/0102157552 Cook, Illinois

FOR THE PROTECTION OF THE OWNER, THIS RELEASE SHALL BE FILED WITH THE RECORDER OR THE REGISTRAR OF TITLES IN WHOSE OFFICE THE MORTGAGE OR DEED OF TRUST WAS FILED.

KNOW ALL MEN BY THESE PRESENTS that Wells Fargo Bank, N.A. holder of a certain mortgage, made and executed by GERTRUDE BIRKHEAD AND ROBERT BIRKHEAD, WIFE AND HUSBAND AND HEATHER BIRKHEAD, UNMARRIED, originally to MORTGAGE BANCORP SERVICES, in the County of Cook, and the State of Illinois, Dated: 05/26/2004 Recorded: 06/07/2004 in Book/Reel/Liber: N/A Page/Folio: N/A as Instrument No.: 0415935125, does hereby acknowledge that it has received full payment and satisfaction of the same, and in consideration thereof, does hereby cancel and discharge said mortgage.


Legal: See Exhibit "A" Attached Hereto And By This Reference Made A Part Hereof

Assessor's/Tax ID No. 17-10-203-027-1026 ✓

Property Address: 233 E. ERIE STREET, UNIT 1106, CHICAGO, IL 60611 ✓

IN WITNESS WHEREOF, the undersigned, by the officer duly authorized, has duly executed the foregoing instrument.

Wells Fargo Bank, N.A.
On January 24th, 2013

By: 
John Larsen, Vice President Loan
Documentation

SS 24
P 3
S 2
M 2
SC 2
E 2
INT 2


UNOFFICIAL COPY

RELEASE OF MORTGAGE Page 2 of 2

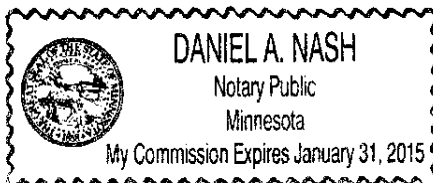
STATE OF Minnesota
COUNTY OF Hennepin

On January 24th, 2013, before me, DANIEL A NASH, a Notary Public in and for Hennepin in the State of Minnesota, personally appeared John Larsen, Vice President Loan Documentation, personally known to me (or proved to me on the basis of satisfactory evidence) to be the person(s) whose name(s) is/are subscribed to the within instrument and acknowledged to me that he/she/they executed the same in his/her/their authorized capacity, and that by his/her/their signature on the instrument the person(s), or the entity upon behalf of which the person(s) acted, executed the instrument.

WITNESS my hand and official seal,



DANIEL A NASH
Notary Expires: 01/31/2015



(This area for notarial seal)

Prepared By:
Kate Fields, WELLS FARGO HOME MORTGAGE 2701 WELLS FARGO WAY, X9901-L1R, MINNEAPOLIS, MN 55467 800-288-3212

Property of Cook County Clerk's Office

UNOFFICIAL COPY

CHICAGO TITLE INSURANCE COMPANY



LEGAL DESCRIPTION

PARCEL 1:

UNIT 1106 IN THE STREETERVILLE CENTER CONDOMINIUM, AS DELINEATED ON A SURVEY OF THE FOLLOWING DESCRIBED REAL ESTATE: ALL OF THE PROPERTY AND SPACE LYING ABOVE AND EXTENDING UPWARD FROM A HORIZONTAL PLANE HAVING AN ELEVATION OF 119.30 FEET ABOVE CHICAGO CITY DATUM (AND WHICH IS ALSO THE LOWER SURFACE OF THE FLOOR SLAB OF THE NINTH FLOOR, IN THE 26 STORY BUILDING SITUATED ON THE PARCEL OF LAND HEREINAFTER DESCRIBED) AND LYING WITHIN THE BOUNDARIES PROJECTED VERTICALLY UPWARD OF A PARCEL OF LAND COMPRISED OF LOTS 20 TO 24 AND LOT 25 (EXCEPT THAT PART OF LOT 25 LYING WEST OF THE CENTER OF THE PARTY WALL OF THE BUILDING NOW STANDING THE DIVIDING LINE BETWEEN LOTS 25 AND 26), TOGETHER WITH THE PROPERTY AND SPACE LYING BELOW SAID HORIZONTAL PLANE HAVING AN ELEVATION OF 119.30 FEET ABOVE CHICAGO CITY DATUM AND LYING ABOVE A HORIZONTAL PLANE HAVING AN ELEVATION OF 113.13 FEET ABOVE CHICAGO CITY DATUM (AND WHICH PLANE COINCIDES WITH THE LOWEST SURFACE OF THE ROOF SLAB OF THE 8 STORY BUILDING SITUATED ON SAID PARCEL OF LAND) AND LYING WITHIN THE BOUNDARIES PROJECTED VERTICALLY UPWARD OF THE SOUTH 17.96 FEET OF AFORESAID PARCEL OF LAND, ALL IN THE SUBDIVISION OF THE WEST 394 FEET OF BLOCK 32, (EXCEPT THE EAST 14 FEET OF THE NORTH 80 FEET THEREOF), IN KINZIE'S ADDITION TO CHICAGO IN SECTION 10, TOWNSHIP 39 NORTH, RANGE 14 EAST OF THE THIRD PRINCIPAL MERIDIAN, IN COOK COUNTY, ILLINOIS; WHICH SURVEY IS ATTACHED AS EXHIBIT "A" TO THE DECLARATION OF CONDOMINIUM RECORDED AS DOCUMENT NUMBER 26017897 TOGETHER WITH ITS UNDIVIDED PERCENTAGE INTEREST IN THE COMMON ELEMENTS.

PARCEL 2:

EASEMENT FOR THE BENEFIT OF LOT 25 OF THE RIGHT TO MAINTAIN PARTY WALL AS ESTABLISHED BY AGREEMENT BETWEEN EDWIN B. SHELDON AND HEATON OWSLEY RECORDED AUGUST 11, 1892 AS DOCUMENT 1715549 ON THAT PART OF LOTS 25 AND 26 IN KINZIE'S ADDITION AFORESAID OCCUPIED BY THE WEST 1/2 OF THE PARTY WALL, IN COOK COUNTY, ILLINOIS.

PARCEL 3:

EASEMENT FOR INGRESS AND EGRESS FOR THE BENEFIT OF PARCEL 1 AS SET FORTH IN THE DECLARATION OF COVENANTS, CONDITIONS, RESTRICTIONS AND EASEMENTS DATED OCTOBER 1, 1981 AND RECORDED OCTOBER 2, 1981 AS DOCUMENT 26017894 AND AS CREATED BY DEED RECORDED AS DOCUMENT 26017895.