



Doc#: 1304235056 Fee: \$44.00
Karen A. Yarbrough RHSP Fee: \$10.00
Cook County Recorder of Deeds
Date: 02/11/2013 11:30 AM Pg: 1 of 4

**SPECIAL WARRANTY DEED
STATUTORY (ILLINOIS)
(CORPORATION TO INDIVIDUAL)**

CAUTION: Consult a lawyer before using or acting under this form. Neither the publisher nor the seller of this form makes any warranty with respect thereto, including any warranty of merchantability or fitness for a particular purpose.

THIS AGREEMENT, made this 1st day of February, 2013, between New City NSP2, LLC, an Illinois limited liability company created and existing under and by virtue of the laws of the State of Illinois and duly authorized to transact business in the State of Illinois, a party of the first part, and Joanna Garcia, an individual whose mailing address is in Chicago, Illinois, party of the second part, WITNESSETH, that the party of the first part, for and in consideration of Ten Dollars and other good and valuable consideration in hand paid by the party of the second part, the receipt whereof is hereby acknowledged, and pursuant to authority of the Vice President of Community Development of The Resurrection Project, an Illinois not-for-profit corporation, the sole member and manager of New City NSP2, LLC by these presents does REMISE, RELEASE, ALIEN and CONVEY unto the party of the second part, and to her heirs and assigns, FOREVER, all the following described real estate, situated in the County of Cook and State of Illinois known and described as follows, to wit:

SEE ATTACHED EXHIBIT A

Together with all and singular the hereditaments and appurtenances thereunto belonging, or in anywise appertaining, and the reversion and reversions, remainder and remainders, rents, issues and profits thereof, and all the estate, right, title, interest, claim or demand whatsoever, of the party of the first part, either in law or equity, of, in and to the above described premises, with the hereditaments and appurtenances: TO HAVE AND TO HOLD the said premises as above described, with the appurtenances, unto the party of the second part, her heirs and assigns forever.

S Y
P 14
S N
SC 1
INT 10

And the party of the first part, for itself, and its successors, does covenant, promise and agree, to and with the party of the second part, their heirs and assigns, that it has not done or suffered to be done, anything whereby the said premises hereby granted are, or may be, in any manner encumbered or charged, except as herein recited; and that said premises, against all persons lawfully claiming, or to claim the same, by, through or under it, it WILL WARRANT AND DEFENT, subject to:

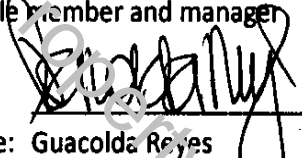
Permanent Real Estate Numbers: 20-06-100-123-1003 and 20-06-100-123-1303
Address of real estate: 2323 W. Pershing, Unit 103, Chicago, IL 60609

1st AMERICAN TITLE order # 2363857
1064

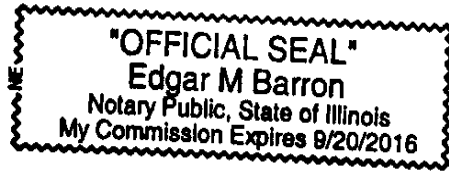
UNOFFICIAL COPY

IN WITNESS WHEREOF, said party of the first part has caused its seal to be hereto affixed, and has caused its name to be signed to these presents by the Vice President of Community Development of its sole member and manager, this 1st day of February, 2013.

New City NSP2, LLC,
an Illinois limited liability company

By: The Resurrection Project,
an Illinois not-for-profit corporation,
its sole member and manager
By: 
Name: Guacolda Reyes
Its: Vice President of Community Development

State of Illinois)
) SS.
County of Cook)




I, the undersigned, a Notary Public in and for said County, in the State aforesaid, do hereby certify that Guacolda Reyes, personally know to me to be the Vice President of Community Development of The Resurrection Project, an Illinois not-for-profit corporation, the sole member and manager of New City NSP2 LLC, an Illinois limited liability company, is the same person whose name is subscribed to the foregoing instrument, appeared before me this day in person and acknowledged that she signed and delivered the foregoing instrument pursuant to authority given by said company, as her free and voluntary act and as the free and voluntary act and deed of said company, for the uses and purposes therein set forth.



Given under my hand and notarial seal this 1st day of February, 2013.


NOTARY PUBLIC

This instrument was prepared by:
Diane K. Corbett, Esq
Applegate & Thorne-Thomsen, P.C.
626 W. Jackson, Suite 400
Chicago, IL 60661

MAIL TO AFTER RECORDING AND
SEND SUBSEQUENT TAX BILLS TO:
Joanna Garcia
2323 W. Pershing Road, Unit 103
Chicago, IL 60609

REAL ESTATE TRANSFER		02/05/2013
	CHICAGO:	\$637.50
	CTA:	\$255.00
	TOTAL:	\$892.50
20-06-100-123-1003 20130101606109 SDZ8SQ		

REAL ESTATE TRANSFER		02/05/2013
 	COOK	\$42.50
	ILLINOIS:	\$85.00
	TOTAL:	\$127.50
20-06-100-123-1003 20130101606109 AE50LR		

UNOFFICIAL COPY

EXHIBIT A

LEGAL DESCRIPTION

UNIT 103 AND PARKING SPACE PS-140, IN MCKINLEY PARK LOFTS CONDOMINIUM, AS DELINEATED ON THE PLAT OF SURVEY FOR MCKINLEY PARK LOFTS CONDOMINIUM, WHICH PLAT OF SURVEY IS PART OF THE FOLLOWING DESCRIBED PARCEL REAL ESTATE:

PARCEL 1:

THAT PART OF THE NORTHWEST 1/4 OF SECTION 6, TOWNSHIP 38 NORTH, RANGE 14, EAST OF THE THIRD PRINCIPAL MERIDIAN, DESCRIBED AS FOLLOWS:

BEGINNING AT A POINT ON THE SOUTH LINE OF WEST PERSHING ROAD (A PUBLIC STREET), SAID SOUTH LINE BEING A LINE 33 FEET SOUTH OF AND PARALLEL TO THE NORTH LINE OF SAID NORTHWEST 1/4; WHICH POINT IS 225 FEET EAST OF THE WEST LINE OF SAID NORTHWEST 1/4; AND RUNNING THENCE EAST ALONG SAID SOUTH LINE OF WEST PERSHING ROAD A DISTANCE OF 343.24 FEET MORE OR LESS TO A POINT 2096.39 FEET WEST OF THE EAST LINE OF SAID NORTHWEST 1/4 AND RUNNING THENCE SOUTH ALONG A LINE WHICH IS PERPENDICULAR TO SAID SOUTH LINE OF WEST PERSHING ROAD, A DISTANCE OF 211 FEET; THENCE WEST ALONG A LINE PARALLEL TO SAID SOUTH LINE OF WEST PERSHING ROAD A DISTANCE OF 238.05 FEET, MORE OR LESS, TO ITS INTERSECTION WITH THE ARC OF A CIRCLE HAVING A RADIUS OF 760 FEET AND CONVEX SOUTHWESTERLY, SAID ARC OF A CIRCLE HAVING ITS SOUTHEASTERN TERMINUS AT A POINT 573 FEET SOUTH OF THE NORTH LINE AND 735 FEET EAST OF THE WEST LINE OF SAID NORTHWEST 1/4 AND ITS NORTHWESTERN TERMINUS AT A POINT 200 FEET SOUTH OF SAID NORTH LINE AND 305 FEET EAST OF SAID WEST LINE OF SAID NORTHWEST 1/4; THENCE NORTHWESTERLY ALONG SAID ARC OF 760 FOOT RADIUS A DISTANCE OF 50.33 FEET MORE OR LESS TO ITS HEREIN BEFORE DESCRIBED NORTHWESTERN TERMINUS; THENCE NORTHWESTERLY ALONG A STRAIGHT LINE, A DISTANCE OF 185.51 FEET MORE OR LESS TO THE POINT OF BEGINNING, IN COOK COUNTY, ILLINOIS.

PARCEL 2:

THAT PART OF THE NORTHWEST 1/4 OF SECTION 6, TOWNSHIP 38 NORTH, RANGE 14, EAST OF THE THIRD PRINCIPAL MERIDIAN, DESCRIBED AS FOLLOWS:

BEGINNING AT THE POINT OF INTERSECTION OF A LINE 211 FEET SOUTH OF AND PARALLEL WITH THE SOUTH LINE OF WEST PERSHING ROAD (SAID SOUTH STREET LINE BEING A LINE 33 FEET SOUTH OF AND PARALLEL WITH THE NORTH LINE OF SAID NORTHWEST 1/4) WITH A LINE THAT IS DRAWN PERPENDICULAR TO SAID SOUTH LINE OF WEST PERSHING ROAD FROM A POINT THEREON WHICH IS 2096.39 FEET WEST OF THE EAST LINE OF SAID NORTHWEST 1/4; AND RUNNING THENCE SOUTH ALONG SAID PERPENDICULAR LINE, A DISTANCE OF 246.84 FEET TO ITS INTERSECTION WITH THE ARC OF A CIRCLE HAVING A RADIUS OF 760 FEET AND CONVEX SOUTHWESTERLY, SAID ARC OF A CIRCLE HAVING ITS SOUTH EASTERN TERMINUS AT A POINT 573 FEET SOUTH OF THE NORTH LINE AND 735 FEET EAST OF THE WEST LINE OF SAID NORTHWEST 1/4 AND ITS NORTHWESTERN TERMINUS AT A POINT 200 FEET SOUTH OF SAID NORTH LINE AND 305 FEET EAST OF SAID WEST LINE OF SAID NORTHWEST 1/4; THENCE NORTHWESTERLY ALONG SAID ARC OF 760 FEET RADIUS A DISTANCE OF 345.91 FEET TO ITS INTERSECTION WITH SAID LINE 211 FEET SOUTH OF AND PARALLEL WITH SAID SOUTH LINE OF WEST PERSHING ROAD AND THENCE EAST ALONG SAID PARALLEL LINE A DISTANCE OF 238.05 FEET TO THE POINT OF BEGINNING, IN COOK COUNTY, ILLINOIS.

UNOFFICIAL COPY

PARCEL 3:

A PRIVATE STREET KNOWN AS SOUTH OAKLEY AVENUE LOCATED WITHIN THE NORTHWEST 1/4 OF SECTION 6, TOWNSHIP 38 NORTH, RANGE 14 EAST OF THE 5 THIRD PRINCIPAL MERIDIAN, MORE CONCISELY DESCRIBED AS FOLLOWS:

BEGINNING AT A POINT ON THE SOUTH LINE OF WEST PERSHING ROAD (A PUBLIC STREET), SAID SOUTH LINE BEING A LINE 33 FEET SOUTH OF AND PARALLEL TO THE NORTH LINE OF SAID NORTHWEST 1/4 WHICH POINT IS 2096.39 FEET WEST OF THE EAST LINE OF SAID NORTHWEST 1/4; THENCE SOUTH ALONG A LINE PERPENDICULAR TO SAID SOUTH LINE OF WEST PERSHING ROAD A DISTANCE OF 457.84 FEET TO ITS INTERSECTION WITH THE ARC OF A CIRCLE CONVEX SOUTHWESTERLY AND HAVING A RADIUS OF 760.00 FEET, SAID ARC HAVING ITS SOUTHEASTERN TERMINUS AT A POINT 573 FEET SOUTH OF THE NORTH LINE AND 735 FEET EAST OF THE WEST LINE OF SAID NORTHWEST 1/4 AND ITS NORTHWESTERN TERMINUS AT A POINT 200 FEET SOUTH OF SAID NORTH LINE AND 305 FEET EAST OF SAID WEST LINE OF SAID NORTHWEST 1/4; THENCE SOUTHEASTERLY ALONG LAST DESCRIBED ARC TO ITS INTERSECTION WITH A LINE DRAWN PERPENDICULAR TO SAID SOUTH LINE OF WEST PERSHING ROAD AND 2046.39 FEET WEST OF THE EAST LINE OF SAID NORTHWEST 1/4, SAID POINT OF INTERSECTION BEING 487.65 FEET SOUTH OF THE SOUTH LINE OF WEST PERSHING ROAD; THENCE NORTH ALONG SAID LINE PERPENDICULAR TO SAID WEST PERSHING ROAD A DISTANCE OF 487.65 FEET TO ITS INTERSECTION WITH THE SOUTH LINE OF PERSHING ROAD; THENCE WEST 50 FEET ALONG THE SOUTH LINE OF WEST PERSHING ROAD TO THE POINT OF BEGINNING, IN COOK COUNTY, ILLINOIS.

PARCEL 4:

THAT PART OF THE NORTHWEST 1/4 OF SECTION 6, TOWNSHIP 38 NORTH, RANGE 14, EAST OF THE THIRD PRINCIPAL MERIDIAN, DESCRIBED AS FOLLOWS:

BEGINNING ON THE SOUTH LINE OF WEST PERSHING ROAD, (A PUBLIC STREET) SAID SOUTH LINE BEING A LINE 33 FEET SOUTH FROM AND PARALLEL WITH THE NORTH LINE OF SAID NORTHWEST 1/4, AT A POINT WHICH IS 225.0 FEET EAST FROM THE WEST LINE OF SAID NORTHWEST 1/4 OF SECTION 6; AND RUNNING THENCE SOUTHEASTWARDLY ALONG A STRAIGHT LINE, (WHICH IF EXTENDED WILL PASS THROUGH A POINT WHICH IS 200 FEET SOUTH FROM THE NORTH LINE AND 305 FEET EAST FROM THE EAST LINE OF SAID NORTHWEST 1/4) A DISTANCE OF 119.69 FEET TO THE POINT OF INTERSECTION OF SAID STRAIGHT LINE WITH A LINE WHICH IS 140.75 FEET, MEASURED PERPENDICULAR, SOUTH FROM AND PARALLEL WITH SAID NORTH LINE OF THE NORTHWEST 1/4 OF SECTION 6; THENCE WEST ALONG SAID LAST DESCRIBED PARALLEL LINE, A DISTANCE OF 76.62 FEET TO AN INTERSECTION WITH THE EAST LINE OF SOUTH WESTERN AVENUE BOULEVARD; THENCE NORTH ALONG SAID EAST LINE OF SOUTH WESTERN AVENUE BOULEVARD, (SAID EAST LINE BEING 200 FEET EAST FROM AND PARALLEL WITH THE WEST LINE OF SAID SECTION 6) A DISTANCE OF 107.75 FEET TO AN INTERSECTION WITH SAID SOUTH LINE OF WEST PERSHING ROAD AS HEREIN BEFORE DEFINED; AND THENCE EAST ALONG SAID SOUTH LINE OF WEST PERSHING ROAD, A DISTANCE OF 25.00 FEET TO THE POINT OF BEGINNING, IN COOK COUNTY, ILLINOIS WHICH SURVEY IS ATTACHED AS EXHIBIT "A" TO THE DECLARATION OF CONDOMINIUM RECORDED AUGUST 2, 2006 AS DOCUMENT NUMBER 0621418044 AS AMENDED FROM TIME TO TIME, TOGETHER WITH ITS UNDIVIDED PERCENTAGE INTEREST IN THE COMMON ELEMENTS, ALL IN COOK COUNTY, ILLINOIS.

Permanent Real Estate Numbers: 20-06-100-123-1003 and 20-06-100-123-1303

Address of real estate: 2323 W. Pershing Road, Unit 103, Chicago, IL 60609