

UNOFFICIAL COPY



JUDICIAL SALE DEED

THE GRANTOR, The Judicial Sales Corporation, an Illinois Corporation, pursuant to and under the authority conferred by the provisions of an Order Appointing Selling Officer and a Judgment entered by the Circuit Court of Cook County, Illinois, on September 25, 2012, in Case No. 11 CH 044096, entitled CITIMORTGAGE, INC. vs. CHRIS ASMAR A/K/A CHRIS G. ASMAR, et al, and pursuant to which the premises hereinafter described were sold at public sale pursuant to notice given in compliance with 735 ILCS 5/15-1507(c) by said grantor on December 27, 2012, does hereby

Doc#: 1304401123 Fee: \$42.00
Karen A. Yarbrough RHSP Fee: \$10.00
Cook County Recorder of Deeds
Date: 02/13/2013 02:27 PM Pg: 1 of 3

grant, transfer, and convey to **FEDERAL NATIONAL MORTGAGE ASSOCIATION**, by assignment the following described real estate situated in the County of Cook, in the State of Illinois, to have and to hold forever:

PARCEL 1: UNIT 4811-610 IN THE CLOCK TOWER POINTE OF HARWOOD HEIGHTS CONDOMINIUM, AS DELINEATED ON A SURVEY OF THE FOLLOWING DESCRIBED PROPERTY: THE SOUTH HALF OF THE FOLLOWING DESCRIBED PARCELS (AS MEASURED ON THE EAST AND WEST LINES THEREOF): PARCEL A: LOTS 1, 2, 3, 4, 5, 6 AND 7 IN BLOCK 9 AND LOTS 4, 5 AND 6 TOGETHER WITH THE SOUTH 1/2 OF THE VACATED 16 FOOT ALLEY LYING NORTH OF AND ADJOINING SAID LOTS 4, 5 AND 6 IN BLOCK 10; AND ALL OF VACATED GUNNISON STREET LYING BETWEEN AFORESAID BLOCKS 9 AND 10 IN OLIVER SALINGER AND COMPANY'S LAWRENCE AVENUE MANOR, BEING A SUBDIVISION OF LOT 3 IN CIRCUIT COURT PARTITION OF THE EAST 1/2 OF THE SOUTH EAST 1/4 PART OF THE WEST 1/2 OF THE SOUTH EAST 1/4 AND THE NORTHEAST 1/4 OF THE SOUTHWEST 1/4 OF SECTION 12, TOWNSHIP 40 NORTH, RANGE 12, EAST OF THE THIRD PRINCIPAL MERIDIAN, IN COOK COUNTY, ILLINOIS. PARCEL B: THAT PART OF THE WEST 1/2 OF THE SOUTH EAST 1/4 OF SECTION 12, TOWNSHIP 40 NORTH, RANGE 12, EAST OF THE THIRD PRINCIPAL MERIDIAN, LYING EAST OF THE EAST LINE OF OLIVER SALINGER AND COMPANY'S LAWRENCE AVENUE MANOR, BEING A SUBDIVISION OF LOT 3 IN CIRCUIT COURT PARTITION OF THE EAST 1/2 OF THE SOUTH EAST 1/4 AND PART OF THE WEST 1/2 OF THE SOUTH EAST 1/4 AND THE NORTHEAST 1/4 OF THE SOUTHWEST 1/4 OF AFORESAID SECTION 12, RECORDED APRIL 28, 1925 AS DOCUMENT 8886267, LYING WEST OF WEST LINE OF THE SOUTH 18.61 ACRES OF THE EAST 31.86 ACRES OF THE WEST 1/2 OF THE SOUTH EAST 1/4 OF SECTION 12 AFORESAID, AND LYING SOUTH OF THE CENTER LINE OF ALLEY, EXTENDED EAST, IN BLOCK 10 IN OLIVER SALINGER AND COMPANY'S LAWRENCE AVENUE MANOR AFORESAID, (EXCEPTING THAT PART THEREOF FALLING IN LAWRENCE AVENUE), IN COOK COUNTY, ILLINOIS. PARCEL C: THAT PART OF THE SOUTH 18.61 ACRES OF THE EAST 31.86 ACRES OF THE WEST 1/2 OF THE SOUTH EAST 1/4 OF SECTION 12, TOWNSHIP 40 NORTH, RANGE 12, EAST OF THE THIRD PRINCIPAL MERIDIAN, LYING SOUTH OF THE CENTER LINE OF ALLEY, EXTENDED EAST, IN BLOCK 10 IN OLIVER SALINGER AND COMPANY'S LAWRENCE AVENUE MANOR, BEING A SUBDIVISION OF LOT 3 IN CIRCUIT COURT PARTITION OF THE EAST 1/2 OF THE SOUTH EAST 1/4 AND THE NORTHEAST 1/4 OF THE SOUTHWEST 1/4 OF SECTION 12, TOWNSHIP 40 NORTH, RANGE 12, EAST OF THE THIRD PRINCIPAL MERIDIAN, IN COOK COUNTY, ILLINOIS, (EXCEPTING FROM SAID TRACT OF LAND THE EAST 333.03 FEET MEASURED ON THE SOUTH LINE AND ALSO EXCEPTING THAT PART THEREOF WHICH LIES SOUTH OF THE SOUTH 50 FEET THEREOF, MEASURE AT RIGHT ANGLES TO THIS SOUTH LINE)), IN COOK COUNTY, ILLINOIS. WHICH SURVEY IS ATTACHED TO THE DECLARATION OF CONDOMINIUM RECORDED AS DOCUMENT 0716903044, TOGETHER WITH AN UNDIVIDED PERCENTAGE INTEREST IN THE COMMON ELEMENTS. PARCEL 2: THE EXCLUSIVE RIGHT TO USE PARKING SPACE P-2-29 AND STORAGE SPACE S-2-29 LIMITED COMMON ELEMENTS AS DELINEATED ON THE SURVEY ATTACHED TO THE DECLARATION AFORESAID RECORDED AS DOCUMENT 0716903044.

Commonly known as 4811 N. OLCOTT AVENUE UNIT #610, HARWOOD HEIGHTS, IL 60706

Property Index No. 12-12-425-009-1082, Property Index No. (12-12-423-021; 12-12-425-001/006/007/002/008/003 underlying)

Grantor has caused its name to be signed to those present by its Chief Executive Officer on this 4th day of February, 2013.

The Judicial Sales Corporation

By: 

Codilis & Associates, P.C.

Nancy R. Vallone
Chief Executive Officer

UNOFFICIAL COPY

Judicial Sale Deed

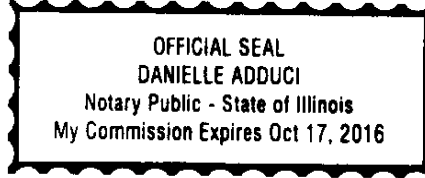
State of IL, County of COOK ss, I, Danielle Adduci, a Notary Public, in and for the County and State aforesaid, do hereby certify that Nancy R. Vallone, personally known to me to be the Chief Executive Officer of The Judicial Sales Corporation, appeared before me this day in person and acknowledged that as such Chief Executive Officer he/she signed and delivered the said Deed pursuant to authority given by the Board of Directors of said corporation, as his/her free and voluntary act, and as the free and voluntary act and Deed of said corporation, for the uses and purposes therein set forth.

Given under my hand and seal on this

4th day of February, 2013



Notary Public



This Deed was prepared by August R. Butera, The Judicial Sales Corporation, One South Wacker Drive, 24th Floor, Chicago, IL 60606-4650.

Exempt under provision of Paragraph 1, Section 31-45 of the Real Estate Transfer Tax Law (35 ILCS 200/31-45).

2-4-13 
Date Buyer, Seller or Representative

This Deed is a transaction that is exempt from all transfer taxes, either state or local, and the County Recorder of Deeds is ordered to permit immediate recordation of the Deed issued hereunder without affixing any transfer stamps, pursuant to court order in Case Number 11 CH 044096.


Grantor's Name and Address:
THE JUDICIAL SALES CORPORATION
One South Wacker Drive, 24th Floor
Chicago, Illinois 60606-4650
(312)236-SALE

Grantee's Name and Address and mail tax bills to:
FEDERAL NATIONAL MORTGAGE ASSOCIATION, by assignment
P.O. Box 650043
Dallas, TX, 75265

Contact Name and Address:

Contact: James Tiegen

Address: One South Wacker Dr. Suite 1400
Chicago, IL 60606
Telephone: 312-368-6200

Mail To: 
CODILIS & ASSOCIATES, P.C.
15W030 NORTH FRONTAGE ROAD, SUITE 100
BURR RIDGE, IL 60527
(630) 794-5300

Att. No. 21762
File No. 14-11-29340

Property of Cook County Clerk's Office

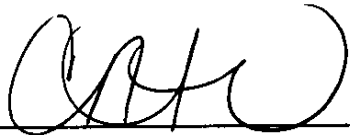
UNOFFICIAL COPY


File # 14-11-29340


STATEMENT BY GRANTOR AND GRANTEE

The Grantor or his agent affirms that, to the best of his knowledge, the name of the Grantee shown on the Deed of Assignment of Beneficial Interest in land trust is either a natural person, an Illinois corporation or foreign corporation authorized to do business or acquire and hold title to real estate in Illinois, a partnership authorized to do business or acquire and hold title to real estate in Illinois, or other entity recognized as a person and authorized to do business or acquire title to real estate under the laws of the State of Illinois.

Dated February 6, 2013

Signature: 
Grantor or Agent


Subscribed and sworn to before me
By the said Connie Athanasopoulos
Date 2/6/2013
Notary Public 

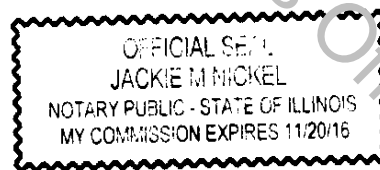


The Grantee or his Agent affirms and verifies that the name of the Grantee shown on the Deed or Assignment of Beneficial Interest in a land trust is either a natural person, an Illinois corporation or foreign corporation authorized to do business or acquire and hold title to real estate in Illinois, a partnership authorized to do business or acquire and hold title to real estate in Illinois or other entity recognized as a person and authorized to do business or acquire title to real estate under the laws of the State of Illinois.

Dated February 6, 2013

Signature: 
Grantee or Agent

Subscribed and sworn to before me
By the said Connie Athanasopoulos
Date 2/6/2013
Notary Public 



Note: Any person who knowingly submits a false statement concerning the identity of Grantee shall be guilty of a Class C misdemeanor for the first offense and of a Class A misdemeanor for subsequent offenses.

(Attach to Deed or ABI to be recorded in Cook County, Illinois if exempt under provisions of Section 4 of the Illinois Real Estate Transfer Tax Act.)