

UNOFFICIAL COPY



Doc#: 1304622086 Fee: \$52.00
Karen A. Yarbrough RHSP Fee: \$10.00
Cook County Recorder of Deeds
Date: 02/15/2013 01:05 PM Pg: 1 of 8

TRUSTEE'S DEED

This space for Recorder's use only

THIS INDENTURE made this 8th day of January, 2013 between **FIRSTMERIT BANK, N.A.**, national banking association organized under the laws of the United States of America, successor Trustee to **Midwest Bank and Trust Company**, as Trustee, not personally, but solely as trustee under the provisions of a Deed or Deeds in Trust duly recorded and delivered to said association in pursuance of a certain Trust Agreement dated **February 24, 1994** and known as **Trust Number 94-6622** in consideration of Ten and 00/100 Dollars (\$10.00), and other valuable considerations paid, conveys and quit claims unto **Bone Enterprises, an Illinois general partnership**-----


Grantee's address: 1950 N. Narragansett, Chicago, Illinois 60639-----
of Cook County, Illinois, the following described real estate in Cook County, Illinois:

SEE EXHIBIT 'A' ATTACHED HERETO AND MADE A PART HEREOF

Property: 1944 N. Narragansett & 1950 N. Narragansett, Chicago, IL 60639
PIN: 13-31-425-010, 13-31-205-053, 13-31-205-048-0000 & 13-31-425-008-0000

Property: Part of 6500 Cortland, Chicago, IL 60639
PIN: Part of 13-31-205-041-0000 & ~~13-31-425-003-0000~~

13-31-425-013-0000



Together with the appurtenances attached hereto:

IN WITNESS WHEREOF, Grantor has caused its corporate seal to be hereunto affixed, and name to be signed by its Assistant Vice President-Trust Officer and attested by its Vice President this 8th day of January, 2013.

FIRSTMERIT BANK, N.A., successor trustee to
Midwest Bank and Trust Company, as Trustee,
as aforesaid, and not personally

BY: Patricia E. Comardi
Assistant Vice President-Trust Officer

ATTEST: Patricia E. Comardi
Vice President

S
P
S
SC
INT

#8932215 1 of 3 AT DR


UNOFFICIAL COPY

State of Illinois)
) SS.
County of Cook)

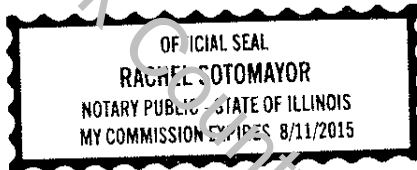
I, the undersigned, A Notary Public in and for said County, the State aforesaid **DO HEREBY CERTIFY** that Rosanne M. DuPass, Assistant Vice President-Trust Officer and Patricia E. Camaioni, Vice President of FIRSTMERIT BANK, N.A., a national banking association, Trustee, successor trustee to Midwest Bank and Trust Company as trustee, personally known to me to be the same persons, whose names are subscribed to the foregoing instrument, appeared before me this day in person and acknowledge that they signed and delivered the said instrument as their own free and voluntary act, and as the free and voluntary act of said association, as Trustee for the uses and purposes, therein set forth and the said Vice President of said association did also then and there acknowledge that he/she as custodian of the corporate seal of said association did affix the said corporate seal of said association to said instrument as his/her own free and voluntary act, and as the free and voluntary act of said association, as Trustee for the uses and purposes therein set forth.

Given under my hand and Notary Seal this 8th day of January, 2013.

SEAL





Notary Public




MAIL RECORDED DEED TO:
Jim & Jack Bone
1950 N. Narragansett
Chicago, IL 60639

MAIL TAX BILLS TO:
Jim & Jack Bone
1950 N. Narragansett
Chicago, IL 60639

This document prepared by
Rosanne DuPass
FirstMerit Bank, N.A.
1606 N. Harlem Avenue
Elmwood Park, IL 60707

| REAL ESTATE TRANSFER | | 01/18/2013 |
|--|---------------|---------------|
|  | COOK | \$0.00 |
|  | ILLINOIS: | \$0.00 |
| | TOTAL: | \$0.00 |
| 13-31-425-010-0000 20130101603325 H36VF9 | | |

| REAL ESTATE TRANSFER | | 01/18/2013 |
|---|---------------|---------------|
|  | CHICAGO: | \$0.00 |
| | CTA: | \$0.00 |
| | TOTAL: | \$0.00 |
| 13-31-425-010-0000 20130101603325 QHTFU3 | | |

UNOFFICIAL COPY

STATEMENT BY GRANTOR AND GRANTEE

The Grantor or his agent affirms that, to the best of his/her knowledge, the name of the grantor shown on the deed or assignment of beneficial interest in a land trust is either a natural person, an Illinois Corporation or foreign corporation authorized to do business or acquire and hold title to real estate in Illinois, a partnership authorized to do business or acquire and hold title to real estate in Illinois, or other entity recognized as a person and authorized to do business or acquire title to real estate under the laws of the State of Illinois.

FirstMerit Bank, N.A., successor trustee to Midwest Bank and Trust Company, as trustee and not personally utu 94-6622

DATED: Jan. 8, 2013

Signature: *Ressane M. Duban*
Grantor or Agent – Trust Officer

Subscribed and Sworn to before me by said Grantor this 8th day of January, 2013

[Signature]
NOTARY PUBLIC



The Grantee or his agent affirms and verifies that the name of the grantee shown on the deed or assignment of beneficial interest in a land trust is either a natural person, an Illinois Corporation or foreign corporation authorized to do business or acquire and hold title to real estate in Illinois, a partnership authorized to do business or acquire and hold title to real estate in Illinois, or other entity recognized as a person and authorized to do business or acquire and hold title to real estate under the laws of the State of Illinois.

DATED: 1/10/13

Signature: *Paul W. [Signature]*
Grantee or Agent

Subscribed and Sworn to before me by said Grantee this 10th day of JANUARY, 2013.

Patricia A. O'Keefe
NOTARY PUBLIC



NOTE: Any person who knowingly submits a false statement concerning the identity of a grantee shall be guilty of a Class C misdemeanor for the first offense and a Class A misdemeanor for subsequent offenses.

(Attach to deed or ABI to be recorded in Cook County, Illinois, if exempt under the provisions of Section 4 of the Illinois Real Estate Transfer Tax Act).

UNOFFICIAL COPY

PARCEL 1:

A PARCEL OF LAND CONSISTING OF PART OF THE SOUTH EAST 1/4 OF THE NORTHEAST 1/4 OF SECTION 31, TOWNSHIP 40 NORTH, RANGE 13 EAST OF THE THIRD PRINCIPAL MERIDIAN, TOGETHER WITH A PART OF EACH OF LOTS 1 TO 6 INCLUSIVE, IN BLOCK 9 AND A PART OF VACATED WEST ARMITAGE AVENUE AND OF VACATED NORTH NAGLE AVENUE ADJOINING SAID BLOCK 9, ALL IN A. GALE'S SUBDIVISION OF THE SOUTH EAST 1/4 OF SECTION 31, TOWNSHIP 40 NORTH, RANGE 13 EAST OF THE THIRD PRINCIPAL MERIDIAN, WHICH PARCEL OF LAND IS BOUNDED AND DESCRIBED AS FOLLOWS:

COMMENCING AT A POINT ON THE EAST LINE OF BLOCK 8 IN A. GALE'S SUBDIVISION AFORESAID AT A POINT WHICH IS 419.70 FEET NORTH FROM THE SOUTHEAST CORNER OF SAID BLOCK 8, SAID POINT BEING AT THE NORTHEAST CORNER OF PROPERTY CONVEYED BY DEED DATED JULY 21, 1953 AND RECORDED IN THE OFFICE OF THE RECORDER OF COOK COUNTY, ILLINOIS ON JULY 28, 1953 AS DOCUMENT NUMBER 15681069 AND RUNNING THENCE NORTHWESTWARDLY ALONG THE NORTHERLY LINE OF THE PROPERTY SO CONVEYED, A DISTANCE OF 133.50 FEET TO A POINT OF CURVE WHICH IS 432.61 FEET MORE OR LESS NORTH FROM THE SOUTH LINE OF SAID BLOCK 8, THENCE CONTINUING NORTHWESTWARDLY ALONG SAID NORTHERLY PROPERTY LINE (WHICH IS HERE THE ARC OF A CIRCLE CONVEX TO THE SOUTHWEST HAVING A RADIUS OF 1960.88 FEET AND BEING TANGENT TO SAID LAST DESCRIBED COURSE) A DISTANCE OF 266.04 FEET TO A POINT OF BEGINNING AT THE MOST SOUTHERLY CORNER OF SAID HEREINAFTER DESCRIBED PARCEL OF LAND WHICH POINT OF BEGINNING IS 476.24 FEET MORE OR LESS NORTH FROM A WESTWARD EXTENSION OF THE SOUTH LINE OF SAID BLOCK 8, THENCE CONTINUING NORTHWESTWARDLY ALONG AN ARC OF SAID LAST DESCRIBED CIRCLE A DISTANCE OF 298.52 FEET TO A POINT 566.88 FEET NORTH FROM THE SOUTH LINE OF SAID BLOCK 9, THENCE CONTINUING NORTHWESTWARDLY ALONG SAID NORTHERLY PROPERTY LINE (WHICH IS HERE A STRAIGHT LINE) A DISTANCE OF 83.0 FEET TO A POINT 598.04 FEET NORTH FROM THE SOUTH LINE OF SAID BLOCK 9, THENCE CONTINUING NORTHWESTWARDLY ALONG SAID NORTHERLY PROPERTY LINE (WHICH IS HERE THE ARC OF A CIRCLE CONVEX TO THE SOUTHWEST HAVING A RADIUS OF 1332.57 FEET) A DISTANCE OF 207.81 FEET TO A POINT 690.74 FEET NORTH FROM THE SOUTH LINE OF BLOCK 10 IN SAID A. GALE'S SUBDIVISION, THENCE CONTINUING NORTHWESTWARDLY ALONG SAID NORTHERLY PROPERTY LINE (WHICH IS HERE THE ARC OF A CIRCLE CONVEX TO THE NORTHEAST HAVING A RADIUS OF 769.02 FEET) A DISTANCE OF 20.23 FEET TO A POINT 700.93 FEET NORTH FROM THE SOUTH LINE OF SAID BLOCK 10, THENCE NORTHEASTWARDLY ALONG A STRAIGHT LINE NORMAL TO SAID LAST DESCRIBED ARC, A DISTANCE OF 120.98 FEET TO A POINT, WHICH IS 895.98 FEET MEASURED PERPENDICULARLY WEST FROM A NORTHWARD EXTENSION OF THE EAST LINE OF SAID BLOCK 8, THENCE SOUTH EASTWARDLY ALONG A STRAIGHT LINE, A DISTANCE OF 116.83 FEET TO A POINT WHICH IS 760.68 FEET, MEASURED PERPENDICULARLY NORTH FROM THE SOUTH LINE OF SAID BLOCK 9, THENCE

UNOFFICIAL COPY

SOUTHEASTWARDLY ALONG THE ARC OF A CIRCLE CONVEX TO THE SOUTHWEST HAVING A RADIUS 2371.39 FEET A DISTANCE OF 273.30 FEET TO A POINT WHICH IS 657.06 FEET MEASURED PERPENDICULARLY NORTH FROM THE SOUTH LINE OF SAID BLOCK 9 AND WHICH IS ALSO THE MOST WESTERLY CORNER OF THE PARCEL OF LAND CONVEYED BY DEED DATED OCTOBER 11, 1961 AND RECORDED IN SAID RECORDER'S OFFICE ON OCTOBER 16, 1961 AS DOCUMENT NUMBER 18303114 THENCE SOUTHEASTWARDLY ALONG A STRAIGHT LINE BEING A SOUTHERLY LINE OF THE PARCEL OF LAND SO CONVEYED A DISTANCE OF 184.00 FEET TO A POINT WHICH IS 366.50 FEET MEASURED PERPENDICULARLY WEST FROM THE EAST LINE OF SAID BLOCK 8, THENCE SOUTHWARDLY ALONG A STRAIGHT LINE, BEING A WESTERLY LINE OF SAID LAST MENTIONED PARCEL OF LAND, A DISTANCE OF 117.14 FEET TO THE POINT OF BEGINNING IN COOK COUNTY, ILLINOIS ALSO:

PARCEL 2:

THAT PART OF THE SOUTH EAST 1/4 OF THE NORTHEAST 1/4 OF SECTION 31, TOWNSHIP 40 NORTH, RANGE 13 EAST OF THE THIRD PRINCIPAL MERIDIAN, TOGETHER WITH A PART OF EACH OF LOTS 1 TO 7 INCLUSIVE IN BLOCK 8; AND A PART OF VACATED WEST ARMITAGE AVENUE AND OF VACATED NORTH NAGLE AVENUE AND ADJOINING SAID BLOCK 8, ALL IN A. GALE'S SUBDIVISION IN THE SOUTH EAST 1/4 OF SECTION 31, TOWNSHIP 40 NORTH, RANGE 13 EAST OF THE THIRD PRINCIPAL MERIDIAN, SAID PARCEL OF LAND BEING DESCRIBED AS FOLLOWS:

BEGINNING AT A POINT ON THE EAST LINE OF SAID BLOCK 8 WHICH IS 419.70 FEET NORTH FROM THE SOUTHEAST CORNER THEREOF, SAID POINT OF BEGINNING BEING THE NORTHEAST CORNER OF A TRACT OF LAND CONVEYED BY DEED DATED JULY 21, 1953 AND RECORDED JULY 28, 1953 IN THE RECORDER'S OFFICE OF COOK COUNTY, ILLINOIS AS DOCUMENT 15681069 AND RUNNING THENCE NORTHWESTWARDLY ALONG THE NORTHERLY LINE OF SAID TRACT OF LAND SO CONVEYED, A DISTANCE OF 133.50 FEET TO A POINT OF CURVE, SAID POINT OF CURVE BEING 132.61 FEET MORE OR LESS NORTH FROM THE SOUTH LINE OF SAID BLOCK 8; THENCE CONTINUING NORTHWESTWARDLY ALONG SAID NORTHERLY LINE OF A TRACT OF LAND SO CONVEYED BEING THE ARC OF A CIRCLE CONVEX TO THE SOUTHWEST HAVING A RADIUS OF 1960.88 FEET AND TANGENT TO THE LAST DESCRIBED COURSE, A DISTANCE OF 266.04 FEET TO A POINT WHICH IS 476.24 FEET MORE OR LESS NORTH FROM A WESTWARD EXTENSION OF THE SOUTH LINE OF SAID BLOCK 8; THENCE NORTHWARDLY ALONG A STRAIGHT LINE NORMAL TO SAID LAST DESCRIBED ARC A DISTANCE OF 117.14 FEET TO A POINT 366.50 FEET MEASURED PERPENDICULARLY WEST FROM THE EAST LINE OF SAID BLOCK 8; THENCE NORTHWESTWARDLY ALONG A STRAIGHT LINE A DISTANCE OF 184 FEET TO A POINT 657.06 FEET MEASURED PERPENDICULARLY NORTH FROM A WESTWARD EXTENSION OF THE SOUTH LINE OF SAID BLOCK 8; THENCE SOUTHEASTWARDLY ALONG THE ARC OF A

UNOFFICIAL COPY

CIRCLE CONVEX TO THE SOUTHWEST AND HAVING A RADIUS OF 2302.01 FEET, A DISTANCE OF 550.26 FEET TO A POINT ON THE EAST LINE OF SAID BLOCK 8 WHICH IS 549.64 FEET NORTH FROM SAID SOUTHEAST CORNER THEREOF AND THENCE SOUTH ALONG THE EAST LINE OF SAID BLOCK 8, A DISTANCE OF 129.94 FEET TO THE PLACE OF BEGINNING, IN COOK COUNTY, ILLINOIS

PARCEL 3:

THAT PART OF THE NORTHEAST 1/4 OF THE SOUTHEAST 1/4 AND OF THE SOUTHEAST 1/4 OF THE NORTHEAST 1/4 OF SECTION 31, TOWNSHIP 40 NORTH, RANGE 13, EAST OF THE THIRD PRINCIPAL MERIDIAN, DESCRIBED AS FOLLOWS:

COMMENCING AT A POINT IN THE WEST LINE OF SAID SOUTHEAST 1/4 OF THE NORTHEAST 1/4, WHICH IS 800.10 FEET NORTH OF THE POINT OF INTERSECTION OF THE WEST LINE OF SAID NORTHEAST 1/4 OF THE SOUTHEAST 1/4 WITH THE SOUTH LINE EXTENDED WEST OF BLOCK 10 OF A. GALE'S SUBDIVISION IN THE SOUTHEAST 1/4 OF SAID SECTION 31; THENCE SOUTHEASTERLY ON AN ARC CONVEX TO THE NORTHEAST AND HAVING A RADIUS OF 769.02 FEET A DISTANCE OF 190.48 FEET TO A POINT; THE TANGENT OF SAID ARC AT ITS POINT OF BEGINNING MAKES AN ANGLE WITH THE WEST LINE OF SAID SOUTHEAST 1/4 OF NORTHEAST 1/4 OF 86 DEGREES 13 MINUTES IN THE SOUTHEAST QUADRANT, SAID POINT BEING THE POINT OF BEGINNING OF THE FOLLOWING DESCRIBED TRACT OF LAND, TO WIT: THENCE CONTINUING EASTERLY ON SAID DESCRIBED CURVE, HAVING A RADIUS OF 769.02 FEET, AN ARC LENGTH OF 182.02 FEET TO A POINT OF REVERSE CURVE; THENCE EASTERLY ALONG A CURVE TO THE RIGHT, HAVING A RADIUS OF 1332.57 FEET, AN ARC LENGTH OF 88.06 FEET; THENCE SOUTH ALONG A LINE THAT FORMS AN ANGLE OF 119 DEGREES 35 MINUTES 49 SECONDS TO THE LEFT OF THE CHORD LINE OF THE LAST DESCRIBED CURVE AND PARALLEL WITH THE WEST LINE OF THE SOUTHEAST 1/4 OF THE NORTHEAST 1/4 OF SAID SECTION 31, 246.62 FEET TO A POINT THAT IS 401.77 FEET NORTH OF THE SOUTH LINE OF SAID BLOCK 10; THENCE WEST ALONG A LINE THAT FORMS AN ANGLE OF 89 DEGREES 33 MINUTES 18 SECONDS TO THE LEFT OF THE LAST DESCRIBED LINE, BEING ALONG A LINE PARALLEL WITH THE SOUTH LINE OF SAID BLOCK 10, 220.0 FEET TO A POINT THAT IS 208.0 FEET EAST OF THE WEST LINE OF SAID SOUTHEAST 1/4 OF THE NORTHEAST 1/4; THENCE NORTHERLY ALONG A LINE THAT FORMS AN ANGLE OF 90 DEGREES 26 MINUTES 42 SECONDS TO THE LEFT OF THE LAST DESCRIBED LINE, BEING ALONG A LINE THAT IS PARALLEL WITH THE WEST LINE OF SAID SOUTHEAST 1/4 OF THE NORTHEAST 1/4 236.20 FEET TO A POINT OF CURVE; THENCE ALONG A CURVE TO THE LEFT TANGENT TO THE LAST DESCRIBED LINE, HAVING A RADIUS OF 348.55 FEET AND AN ARC LENGTH OF 85.78 FEET TO A POINT OF TANGENCY; THENCE NORTHERLY, TANGENT TO THE LAST DESCRIBED CURVE, 44.74 FEET TO THE POINT OF BEGINNING,

UNOFFICIAL COPY

IN COOK COUNTY, ILLINOIS

PARCEL 4:

EASEMENT IN FAVOR OF PARCEL 3 AS CREATED BY GRANT OF EASEMENT AGREEMENT MADE BY COBRA ELECTRONICS CORPORATION, A DELAWARE CORPORATION AND BETWEEN JIM, JACK AND CLAY BONE ET AL., AN ILLINOIS GENERAL PARTNERSHIP, RECORDED APRIL 6, 2005 AS DOCUMENT NUMBER 0509602405, FOR INGRESS AND EGRESS OVER THE FOLLOWING TRACT OF LAND:

THAT PART OF THE NORTHEAST 1/4 OF THE SOUTHEAST 1/4 OF SECTION 31, TOWNSHIP 40 NORTH, RANGE 13, EAST OF THE THIRD PRINCIPAL MERIDIAN, DESCRIBED AS FOLLOWS:

BEGINNING AT A POINT 401.77 FEET NORTH OF THE SOUTH LINE OF BLOCK 10 IN A. GALE'S SUBDIVISION IN THE SOUTHEAST 1/4 OF SAID SECTION 31, AND 33.0 FEET EAST OF THE WEST LINE OF THE NORTHEAST 1/4 OF THE SOUTHEAST 1/4 OF SAID SECTION 31; THENCE EASTERLY PARALLEL WITH THE SOUTH LINE OF SAID BLOCK 10, 278.0 FEET; THENCE SOUTHERLY AT RIGHT ANGLES TO THE LAST DESCRIBED LINE, 24.0 FEET; THENCE WESTERLY PARALLEL WITH THE SOUTH LINE OF BLOCK 10, 277.81 FEET TO A POINT THAT IS 33.0 FEET EAST OF THE WEST LINE OF THE NORTHEAST 1/4 OF THE SOUTHEAST 1/4 OF SAID SECTION 31; THENCE NORTHERLY PARALLEL WITH SAID WEST LINE 24.0 FEET TO THE POINT OF BEGINNING, IN COOK COUNTY, ILLINOIS

PARCEL 5:

EASEMENT FOR THE BENEFIT OF PARCEL 1 AS RESERVED IN WARRANTY DEED FROM CHICAGO, MILWAUKEE ST. PAUL AND PACIFIC RAILROAD COMPANY TO LA SALLE NATIONAL BANK, AS TRUSTEE UNDER TRUST NUMBER 27588 DATED OCTOBER 11, 1961 AND RECORDED OCTOBER 16, 1961 AS DOCUMENT NUMBER 18303114 AND AS CREATED BY DEED FROM CHICAGO, MILWAUKEE, ST. PAUL AND PACIFIC RAILROAD COMPANY TO RADIO STEEL AND MFG. COMPANY, A CORPORATION OF ILLINOIS, DATED AUGUST 14, 1969 AND RECORDED AUGUST 29, 1969 AS DOCUMENT NUMBER 20945152 FOR INGRESS AND EGRESS OVER THE LAND DESCRIBED AS FOLLOWS:

A STRIP OF LAND 18 FEET WIDE ACROSS LOTS 1 TO 7 INCLUSIVE AND ACROSS A PART OF VACATED NORTH NAGLE AVENUE ADJOINING SAID LOT 7, IN BLOCK 8 IN A. GALE'S SUBDIVISION IN THE SOUTH EAST 1/4 OF SECTION 31, TOWNSHIP 40 NORTH, RANGE 13 EAST OF THE THIRD PRINCIPAL MERIDIAN, SAID STRIP OF LAND BEING DESCRIBED AS FOLLOWS:

UNOFFICIAL COPY

BEGINNING AT A POINT ON THE EAST LINE OF SAID BLOCK 8 WHICH IS 419.70 FEET NORTH FROM THE SOUTHEAST CORNER THEREOF, SAID POINT OF BEGINNING BEING THE NORTHEAST CORNER OF A TRACT OF LAND CONVEYED BY DEED DATED JULY 21, 1953 AND RECORDED ON JULY 28, 1953 IN THE OFFICE OF THE RECORDER OF DEEDS OF COOK COUNTY, ILLINOIS AS DOCUMENT NUMBER 15681069 AND RUNNING THENCE NORTHWESTWARDLY ALONG THE NORTHERLY LINE OF THE STRIP OF LAND SO CONVEYED, A DISTANCE OF 133.50 FEET TO A POINT OF CURVE SAID POINT OF CURVE BEING 432.61 FEET MORE OR LESS, NORTH FROM THE SOUTH LINE OF SAID BLOCK 8, THENCE CONTINUING NORTHWESTWARDLY ALONG SAID NORTHERLY LINE OF THE TRACT OF LAND, SO CONVEYED BEING THE ARC OF A CIRCLE CONVEX TO THE SOUTHWEST, HAVING A RADIUS OF 1960.88 FEET AND TANGENT TO THE LAST DESCRIBED COURSE, A DISTANCE OF 266.04 FEET TO A POINT WHICH IS 476.24 FEET MORE OR LESS NORTH FROM A WESTWARD EXTENSION OF THE SOUTH LINE OF SAID BLOCK 8, THENCE NORTHWARDLY ALONG A STRAIGHT LINE NORMAL TO SAID LAST DESCRIBED ARC, A DISTANCE OF 18 FEET, THENCE SOUTHEASTWARDLY ALONG THE ARC OF A CIRCLE, CONVEX TO THE SOUTHWEST, HAVING A RADIUS OF 1942.88 FEET AND BEING 18 FEET NORTHEASTERLY FROM AND CONCENTRIC WITH SAID FIRST DESCRIBED ARC, A DISTANCE OF 263.60 FEET THENCE SOUTHEASTWARDLY ALONG A STRAIGHT LINE TANGENT TO THE LAST DESCRIBED ARC AND 18 FEET NORTHERLY FROM THE FIRST HEREIN DESCRIBED COURSE, A DISTANCE OF 151.58 FEET TO THE EAST LINE OF SAID BLOCK 8 AND THENCE SOUTH ALONG THE EAST LINE OF SAID BLOCK 8, A DISTANCE OF 18.10 FEET TO THE POINT OF BEGINNING ALL IN COOK COUNTY, ILLINOIS.

Common Address: 1950 North Narragansett Avenue
Chicago, Illinois 60639

PINS: 13-31-205-041-0000
13-31-205-048-0000
13-31-205-053-0000
13-31-425-008-0000
13-31-425-010-0000
13-31-425-013-0000