

# UNOFFICIAL COPY



Doc#: 1305133081 Fee: \$42.00  
Karen A. Yarbrough RHSP Fee: \$10.00  
Cook County Recorder of Deeds  
Date: 02/20/2013 10:46 AM Pg: 1 of 3

**NOTICE: THIS DOCUMENT SHOULD BE RECORDED!**

*CT1-8822403 [unclear]*

**Parkway Bank and Trust Company**  
4800 N. Harlem Avenue Harwood Heights, Illinois 60706  
"Together We Made It Happen"

1-708-867-6600 FAX 1-708-867-2679

## PARTIAL RELEASE OF MORTGAGE

**Loan # 106843 N11-14**

**Borrower: 7440 West Lawrence LLC**

PARKWAY BANK AND TRUST COMPANY, an Illinois Banking Corporation for and in consideration of the payment of a portion of the indebtedness secured by the Mortgage and Assignment of Rents hereinafter mentioned, and the sum of one dollar, the receipt whereof is hereby acknowledged, does hereby RELEASE, CONVEY and QUIT CLAIM to: Parkway Bank & Trust Company, not personally but as Trustee on behalf of Trust #13286 dated December 16, 2004 whose address is 4800 N. Harlem, Harwood Heights, IL 60706 and said Mortgagor's heirs, legal representatives successors and assigns, all the right, title, interest, claims or demand whatsoever it may have acquired in, through or by certain Mortgages and Assignment of Rents dated November 23, 2005, April 21, 2006, November 19, 2007 and August 15, 2008 and recorded as Document Numbers 0601233115 & 0601233116; 0611854047, 0611854049 & 0611854050; 0733233053 & 0733233054; 0828201089 & 0828201090, 1018048003 & 1018048004, respectively, in the Recorder's Office of Cook County, in the State of Illinois relative to only that portion of the premises described, situated in the aforesaid county in the State of Illinois as follows:

See legal attached: Exhibit "A"

C.K.A.: 4811 North Olcott, Unit 506, Harwood Heights, IL 60706  
P.I.N.: 12-12-425-009-1060

*BRX 334*

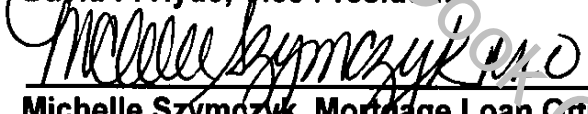
Y  
3  
N  
SCY  
INT

# UNOFFICIAL COPY

IN WITNESS WHEREOF, PARKWAY BANK AND TRUST COMPANY has caused this instrument to be signed by its Vice President and attested by its Mortgage Loan Officer and its corporate seal is hereto affixed May 7, 2011.

**PARKWAY BANK AND TRUST COMPANY**

By:   
David F. Hyde, Vice President

Attest:   
Michelle Szymczyk, Mortgage Loan Officer

### ACKNOWLEDGMENT


STATE OF ILLINOIS)

) ss


COUNTY OF COOK )

I, the undersigned, a Notary public for said County, in the State aforesaid, do certify that David F. Hyde, Vice President and Michelle Szymczyk, Mortgage Loan Officer personally known to me to be the persons holding the corporate offices set forth after their names acknowledged that they signed and delivered this instrument in such capacity, and caused the corporate seal of said PARKWAY BANK AND TRUST COMPANY to be affixed thereto, pursuant to authority given by the Board of Directors of said corporation, as their free and voluntary act, and as the free and voluntary act of said corporation, for the uses and purposes herein set forth.

GIVEN under my hand and Notary seal May 7, 2011.

  
NOTARY PUBLIC

This instrument was prepared by  
Parkway Bank & Trust Company  
Michelle Szymczyk  
4800 N. Harlem Avenue  
Harwood Heights, Illinois 60706



mail to:  
Ken Wexler  
77 W. Washington #1618  
Chgo, IL 60602

# UNOFFICIAL COPY

## EXHIBIT "A" LEGAL DESCRIPTION

### PARCEL 1:

UNIT 4811-506 IN THE CLOCK TOWER POINTE OF HARWOOD HEIGHTS CONDOMINIUM, AS DELINEATED ON A SURVEY OF THE FOLLOWING DESCRIBED PROPERTY;

### PARCEL A;

LOTS 1,2,3,4,5,6 AND 7 IN BLOCK 9 AND LOTS 4, 5 AND 6 TOGETHER WITH THE SOUTH  $\frac{1}{2}$  OF THE VACATED 16 FOOT ALLEY LYING NORTH OF AND ADJOINING SAID LOTS 4,5 AND 6 IN BLOCK 10; AND ALL OF VACATED GUNNISON STREET LYING BETWEEN AFORESAID BLOCKS 9 AND 10 IN OLIVER SALINGER AND COMPANY'S LAWRENCE AVENUE MANOR, BEING A SUBDIVISION OF LOT 3 IN CIRCUIT COURT PARTITION OF THE EAST  $\frac{1}{2}$  OF THE SOUTH EAST  $\frac{1}{4}$  AND PART OF THE WEST  $\frac{1}{2}$  OF THE SOUTH EAST  $\frac{1}{4}$  AND THE NORTHEAST  $\frac{1}{4}$  OF THE SOUTHWEST  $\frac{1}{4}$  OF SECTION 12, TOWNSHIP 40 NORTH, RANGE 12, EAST OF THE THIRD PRINCIPAL MERIDIAN, IN COOK COUNTY, ILLINOIS.

### PARCEL B:

THAT PART OF THE WEST  $\frac{1}{2}$  OF THE SOUTHEAST  $\frac{1}{4}$  OF SECTION 12, TOWNSHIP 40 NORTH, RANGE 12, EAST OF THE THIRD PRINCIPAL MERIDIAN, LYING EAST OF THE EAST LINE OF OLIVER SALINGER AND COMPANY'S LAWRENCE AVENUE MANOR, BEING A SUBDIVISION OF LOT 3 IN CIRCUIT COURT PARTITION OF THE EAST  $\frac{1}{2}$  OF THE SOUTHEAST  $\frac{1}{4}$  AND PART OF THE WEST  $\frac{1}{2}$  OF THE SOUTHEAST  $\frac{1}{4}$  AND THE NORTHEAST  $\frac{1}{4}$  OF THE SOUTHWEST  $\frac{1}{4}$  OF AFORESAID SECTION 12, RECORDED APRIL 28, 1925 AS DOCUMENT 8886267, LYING WEST OF WEST LINE OF THE SOUTH 18.61 ACRES OF THE EAST 31.86 ACRES OF THE WEST  $\frac{1}{2}$  OF THE SOUTHEAST  $\frac{1}{4}$  OF SECTION 12 AFORESAID, AND LYING SOUTH OF THE CENTER LINE OF ALLEY, EXTENDED EAST, IN BLOCK 10 IN OLIVER SALINGER AND COMPANY'S LAWRENCE AVENUE MANOR AFORESAID, (EXCEPTING THAT PART THEREOF FALLING IN LAWRENCE AVENUE), IN COOK COUNTY, ILLINOIS.

### PARCEL C:

THAT PART OF THE SOUTH 18.61 ACRES OF THE EAST 31.86 ACRES OF THE WEST  $\frac{1}{2}$  OF THE SOUTH EAST  $\frac{1}{4}$  OF SECTION 12, TOWNSHIP 40 NORTH, RANGE 12, EAST OF THE THIRD PRINCIPAL MERIDIAN, LYING SOUTH OF THE CENTER LINE OF ALLEY, EXTENDED EAST, IN BLOCK 10 IN OLIVER SALINGER AND COMPANY'S LAWRENCE AVENUE MANOR, BEING A SUBDIVISION OF LOT 3 IN CIRCUIT COURT PARTITION OF THE EAST  $\frac{1}{2}$  OF THE SOUTHEAST  $\frac{1}{4}$  AND THE NORTHEAST  $\frac{1}{4}$  OF THE SOUTHWEST  $\frac{1}{4}$  OF SECTION 12, TOWNSHIP 40 NORTH, RANGE 12, EAST OF THE THIRD PRINCIPAL MERIDIAN, IN COOK COUNTY, ILLINOIS, (EXCEPTING FROM SAID TRACT OF LAND THE EAST 333.03 FEET (MEASURED ON THE SOUTH LINE AND ALSO EXCEPTING THAT PART THEREOF WHICH LIES SOUTH OF THE SOUTH 50 FEET THEREOF, (MEASURED AT RIGHT ANGLES TO THE SOUTH LINE), IN COOK COUNTY, ILLINOIS.

WHICH SURVEY IS ATTACHED TO THE DECLARATION OF CONDOMINIUM RECORDED AS DOCUMENT 0716903044, TOGETHER WITH AN UNDIVIDED PERCENTAGE INTEREST IN THE COMMON ELEMENTS.