

# UNOFFICIAL COPY

## Warranty Deed



ILLINOIS

Doc#: 1305604092 Fee: \$42.00  
Karen A. Yarbrough RHSP Fee: \$10.00  
Cook County Recorder of Deeds  
Date: 02/25/2013 02:01 PM Pg: 1 of 3

Above Space for Recorder's Use Only

THE GRANTOR(s) Simple Rental, LLC for and in consideration of TEN and 00/100 DOLLARS, and other good and valuable considerations in hand paid, CONVEY(s) and WARRANT(s) to BOS LLC of Illinois, the following described Real Estate situated in the County of Cook in the State of Illinois to wit: *(See page 2 for legal description attached hereto and made part hereof.)*, hereby releasing and waiving all rights under and by virtue of the Homestead Exemption Laws of the State of Illinois.

SUBJECT TO: General taxes for 2012 and subsequent years; Covenants, conditions and restrictions of record, if any;

Permanent Real Estate Index Number(s): 17-09-314-021-1156  
17-09-314-021-1296

BOX 15


Address(es) of Real Estate: 200 N. Jefferson Street, Unit 200, Chicago, IL 60661

The date of this deed of conveyance is \_\_\_/\_\_\_/2013.

Simple Rental, LLC

202

State of IL, County of COOK SS. I, the undersigned, a Notary Public in and for said County, in the State aforesaid, DO HEREBY CERTIFY that the above signatory(s) whose name is Simple Rental, LLC personally known to me to be the same person(s) whose name(s) is(are) subscribed to the foregoing instrument, appeared before me this day in person, and acknowledged that he/she/they signed, sealed and delivered the said instrument as his/her(their) free and voluntary act, for the uses and purposes therein set forth, including the release and waiver of the right of homestead.



Given under my hand and official seal 02/07/13

Notary Public

FIDELITY NATIONAL TITLE

© By FNTIC 2011

Additional PINS

- 17-09-314-012
- 17-09-314-013
- 17-09-314-014
- 17-09-314-015
- 17-09-314-016
- 17-09-314-017

Y  
S  
P  
S  
SC  
INT

FIDELITY NATIONAL TITLE  
S1008625  
Pulchey 202

**UNOFFICIAL COPY****LEGAL DESCRIPTION**

For the premises commonly known as: 200 N. Jefferson Street, Unit 2008, Chicago, IL 60661

Legal Description:

UNIT NUMBERS 2008, P-98, IN JEFFERSON TOWER CONDOMINIUM AS DELINEATED ON A SURVEY OF THE FOLLOWING DESCRIBED REAL ESTATE:

PARCEL 1: LOTS 1 AND 2 IN MANNING'S SUBDIVISION OF LOTS 5 AND 8 IN BLOCK 25 IN THE ORIGINAL TOWN OF CHICAGO IN THE SOUTH HALF OF SECTION 9, TOWNSHIP 39 NORTH, RANGE 14 EAST OF THE THIRD PRINCIPAL MERIDIAN; ALSO,

PARCEL 2: THE 20 FOOT VACATED ALLEY SOUTH AND ADJOINING SAID LOTS 1 AND 2; ALSO,

PARCEL 3: LOTS 3, 4, 5, 6, 7, 8 AND 9 (EXCEPT THE NORTH 10 FEET OF EACH SAID LOTS CONVEYED FOR A PUBLIC ALLEY) IN MANNING'S SUBDIVISION OF LOTS 5 AND 8 IN BLOCK 25 IN THE ORIGINAL TOWN OF CHICAGO IN SECTION 9, TOWNSHIP 39 NORTH, RANGE 14 EAST OF THE THIRD PRINCIPAL MERIDIAN; ALSO,

PARCEL 4: ALL OF LOTS 1 AND 4 LYING WEST OF THE LINE (HEREINAFTER CALLED THE DIVISION LINE) BEGINNING AT A POINT ON THE NORTH LINE OF SAID LOT 1 WHICH IS 49.65 FEET EAST OF THE NORTH WEST CORNER THEREOF, THENCE RUNNING SOUTH ALONG THE EAST FACE OF A BRICK WALL TO A POINT ON THE SOUTH LINE OF SAID LOT 4 WHICH IS 50.18 FEET EAST OF THE SOUTH WEST CORNER THEREOF IN BLOCK 25 IN ORIGINAL TOWN OF CHICAGO IN SECTION 9, TOWNSHIP 39 NORTH, RANGE 14 EAST OF THE THIRD PRINCIPAL MERIDIAN, ALL TAKEN AS A TRACT

(EXCEPT FROM THE ABOVE DESCRIBED TRACT THAT PART THEREOF LYING BELOW A HORIZONTAL PLANE HAVING AN ELEVATION OF +31.76 FEET ABOVE CHICAGO CITY DATUM AND LYING ABOVE A HORIZONTAL PLANE HAVING AN ELEVATION OF +13.67 FEET ABOVE CHICAGO CITY DATUM AND LYING WITHIN ITS HORIZONTAL BOUNDARY PROJECT VERTICALLY AND DESCRIBED AS FOLLOWS:

COMMENCING AT THE SOUTHWEST CORNER OF SAID TRACT; THENCE NORTH 00°00'43" WEST, ALONG THE WEST LINE THEREOF, 25.26 FEET; THENCE SOUTH 89°55'59" EAST, 1.52 FEET TO THE POINT OF BEGINNING; THENCE SOUTH 89°55'59" EAST, 57.12 FEET; THENCE NORTH 00°05'20" EAST, 28.48 FEET; THENCE SOUTH 89°53'53" EAST, 73.96 FEET; THENCE NORTH 00°06'07" EAST, 6.82 FEET; THENCE SOUTH 89°53'53" EAST, 17.72 FEET; THENCE SOUTH 00°15'38" EAST, 37.41 FEET; THENCE SOUTH 76°01'37" WEST, 94.92 FEET; THENCE NORTH 00°07'01" WEST, 1.03 FEET; THENCE NORTH 89°38'52" WEST, 37.86 FEET; THENCE NORTH 00°02'54" WEST, 10.31 FEET; THENCE NORTH 89°56'21" WEST, 19.06 FEET; THENCE NORTH 00°00'48" EAST, 13.66 FEET TO THE POINT OF BEGINNING;

This instrument was prepared by:

Mark Edison  
Law Office Mark E. Edison, PC  
1415 W. 22nd Street Tower Floor  
Oak Brook, IL 60523

Send subsequent tax bills to:

Richard T Sabek  
1575 W. Rue Sams Pl.  
Palatine IL. 60067

Recorder-mail recorded document to:

Joseph M DelPreto  
801 N Cass Ave  
Westmont, IL  
60559

© By FNTIC 2011

REAL ESTATE TRANSFER

02/15/2013



CHICAGO: \$1,792.50

CTA: \$717.00

TOTAL: \$2,509.50

17-09-314-021-1156 | 20130101604962 | 5ZDQJF

REAL ESTATE TRANSFER

02/15/2013



COOK \$119.50

ILLINOIS: \$239.00

TOTAL: \$358.50

17-09-314-021-1156 | 20130101604962 | B9BNBW

# UNOFFICIAL COPY

ALSO, EXCEPT FROM THE ABOVE DESCRIBED TRACT THAT PART THEREOF LYING BELOW A SLANTED PLANE DEFINED BY THE HEREINAFTER DESCRIBED POINTS "A", "B" AND "C" AND LYING ABOVE A HORIZONTAL PLANE HAVING AND ELEVATION OF +13.67 FEET ABOVE CHICAGO CITY DATUM AND LYING WITHIN ITS HORIZONTAL BOUNDARY PROJECT VERTICALLY AND DESCRIBED AS FOLLOWS:

COMMENCING AT THE SOUTHWEST CORNER OF SAID TRACT; THENCE NORTH 00°00'43" WEST,

ALONG THE WEST LINE THEREOF, 25.26 FEET; THENCE SOUTH 89°55'59" EAST, 1.52 FEET TO THE POINT OF BEGINNING, SAID POINT BEING ALSO HORIZONTALLY POINT "A" WHICH HAS AN ELEVATION OF +31.76 FEET ABOVE CHICAGO CITY DATUM; THENCE SOUTH 89°55'59" EAST, 57.12 FEET, TO A POINT, SAID POINT BEING ALSO HORIZONTALLY POINT "B" WHICH HAS AN ELEVATION OF +31.76 FEET ABOVE CHICAGO CITY DATUM; THENCE NORTH 00°05'20" EAST, 28.48 FEET TO A POINT, SAID POINT BEING ALSO HORIZONTALLY POINT "C" WHICH HAS AN ELEVATION OF +30.18 FEET ABOVE CHICAGO CITY DATUM; THENCE NORTH 89°53'53" WEST, 57.16 FEET; THENCE SOUTH 00°00'48" WEST, 28.51 FEET TO THE POINT OF BEGINNING;

ALSO, EXCEPT FROM THE ABOVE DESCRIBED TRACT THAT PART THEREOF LYING BELOW A HORIZONTAL PLANE HAVING AN ELEVATION OF +31.76 FEET ABOVE CHICAGO CITY DATUM AND LYING ABOVE A HORIZONTAL PLANE HAVING AND ELEVATION OF +13.67 FEET ABOVE CHICAGO CITY DATUM LYING WITHIN ITS HORIZONTAL BOUNDARY PROJECT VERTICALLY AND DESCRIBED AS FOLLOWS:


COMMENCING AT THE SOUTHEAST CORNER OF SAID TRACT; THENCE NORTH 00°00'00" EAST, ALONG THE EAST LINE THEREOF, 98.04 FEET; THENCE NORTH 90°00'00" WEST, 18.57 FEET TO THE POINT OF BEGINNING; THENCE NORTH 00°00'00" EAST, 9.42 FEET; THENCE NORTH 90°00'00" WEST, 12.54 FEET; THENCE NORTH 00°00'00" EAST, 8.43 FEET; THENCE NORTH 90°00'00" WEST, 4.38 FEET; THENCE NORTH 00°00'00" EAST, 19.45 FEET; THENCE NORTH 89°59'43" EAST, 22.62 FEET; THENCE SOUTH 00°00'00" WEST, 7.92 FEET; THENCE SOUTH 90°00'00" EAST, 12.22 FEET; THENCE SOUTH 00°17'16" WEST, 29.48 FEET; THENCE NORTH 90°00'00" WEST, 17.78 FEET TO THE POINT OF BEGINNING), IN COOK COUNTY, ILLINOIS, TO WHICH SURVEY IS ATTACHED AS EXHIBIT 'B' TO THE DECLARATION OF CONDOMINIUM RECORDED AS DOCUMENT 0536327117, TOGETHER WITH ITS UNDIVIDED PERCENTAGE INTEREST IN THE COMMON ELEMENTS.

This instrument was prepared by:

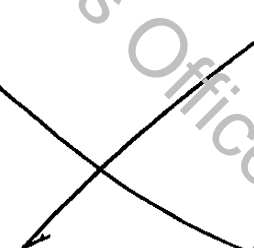
Mark Edison  
Law Office of Mark E. Edison, PC  
1415 W. 22<sup>nd</sup> Street Tower Floor  
Oak Brook, IL 60523

© By FNTIC 2011

Send subsequent tax bills to:



Recorder-mail recorded documents to:



Cook County Clerk's Office