

# UNOFFICIAL COPY

*Ken Thayer*

Recording Requested by:

Ken Thayer

Ken Thayer Trust Deed Services  
18832 Von Karman Suite 380  
Irvine, CA 92612

Doc#: 0920844000 Fee: \$58.00  
Eugene "Gene" Moore RHSP Fee: \$10.00  
Cook County Recorder of Deeds  
Date: 07/27/2009 08:37 AM Pg: 1 of 2

Loan Number: 09-1290



## Assignment of Mortgage

For Good and Valuable Consideration, the receipt and sufficiency of which are hereby acknowledged, the undersigned, Mortgage Electronic Registration Systems, Inc., its successors and assigns

Doc#: 1306639108 Fee: \$42.00  
Karen A. Yarbrough RHSP Fee: \$10.00  
Cook County Recorder of Deeds  
Date: 03/07/2013 02:29 PM Pg: 1 of 3

(Assignor)

By these presents does convey, grant, bargain, sell, assign, transfer and set over, without recourse, the described mortgage together with the certain note(s) described therein with all interest, all liens, and any rights due to or to become due thereon to: Kenan C. Thayer and Christina M. Thayer, Trustees of the Thayer Family Trust UDT, Dated June 15, 1999

(Assignee)


Said Mortgage is recorded on March 26, 2008 in the State of Illinois, County of COOK, Instrument # 0808613079 Book --- Page ---  
By: Claudia Segovia, A Single Woman, Dated February 25, 2008

ORIGINAL LOAN AMOUNT: \$167,000.00  
PROPERTY ADDRESS: 6030 North Sheridan Road #2106, Chicago, IL 60660  
LEGAL DESCRIPTION: See attached Exhibit "A"  
APN: 14-05-214-035-1252

TOGETHER with the note or notes therein described or referred to, the money due and to become due thereon with interest, and all rights accrued under said Deed of Trust.

Dated: June 18, 2009

Mortgage Electronic Registration Systems, Inc ("MERS")


By:   
Name/Title: Kenan C. Thayer/Assistant Secretary

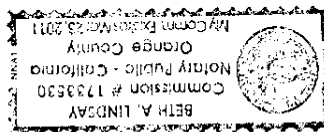
State of California }  
County of Orange }

On June 18, 2009, before me, **BETH A. LINDSAY, NOTARY PUBLIC**, personally appeared **KENAN C. THAYER**, who proved to me on the basis of satisfactory evidence to be the person whose name is subscribed to the within instrument and acknowledged to me that he executed the same in his authorized capacity, and that by his signature on the instrument the person, or the entity upon behalf of which the person acted, executed the instrument.

I certify under PENALTY OF PERJURY under the laws of the State of California that the foregoing paragraph is true and correct.

WITNESS my hand and official seal.

Signature   
Notary Public



*SNO  
P2  
S-  
MVG  
RE*

*SY  
P2  
MH  
E  
COM*

*\* THIS ASSIGNMENT OF MORTGAGE IS BEING RECORDED TO CORRECT THE LEGAL DESCRIPTION*

# UNOFFICIAL COPY

## EXHIBIT A

2008021148

### LEGAL DESCRIPTION

Parcel 14-05-214-035-1252

A certain tract or parcel of land in Cook County, in the State of Illinois, described as follows:

UNIT NUMBER 2106 IN THE 6030 NORTH SHERIDAN CONDOMINIUM AS DELINEATED AND DEFINED ON A PLAT OF SURVEY OF THE FOLLOWING DESCRIBED TRACT OF LAND:

THAT PART OF THE SOUTH 4.5 FEET OF LOT 2 AND ALL OF LOTS 3, 4, 5, 6 AND 7 IN BLOCK 15 IN COCHRAN'S SECOND ADDITION TO EDGEWATER OF SECTION 5, TOWNSHIP 40 NORTH, RANGE 14 EAST OF THE THIRD PRINCIPAL MERIDIAN, IN COOK COUNTY, ILLINOIS, SAID PARCEL OF LAND BEING MORE PARTICULARLY DESCRIBED AS FOLLOWS:

COMMENCING AT INTERSECTION OF THE WEST LINE OF LOT 2 AND THE NORTH LINE OF THE SOUTH 4.5 FEET OF LOT 2 OF AFOREMENTIONED COCHRAN'S ADDITION; THENCE SOUTHERLY ALONG THE WESTERLY LINE OF SAID LOT 2, BEING ALSO THE EASTERLY LINE OF A 15' PUBLIC ALLEY, A DISTANCE OF 28.86 FEET; THENCE EASTERLY, PERPENDICULAR TO SAID WEST LINE OF LOT 3, A DISTANCE OF 70.11 FEET TO THE POINT OF BEGINNING, POINT ALSO BEING ON THE EXTERIOR SURFACE OF THE 22 STORY SECTION OF THE BUILDING AT 6030 N. SHERIDAN ROAD; THENCE CONTINUING EAST, A DISTANCE OF 34.55 FEET ALONG SAID EXTERIOR SURFACE FOR THE FOLLOWING 2 COURSES AND DISTANCES, THENCE SOUTH ALONG A LINE, PERPENDICULAR TO THE LAST DESCRIBED LINE, A DISTANCE OF 12.86 FEET; THENCE EAST, ALONG A LINE, PERPENDICULAR TO THE LAST DESCRIBED LINE, A DISTANCE OF ~~30.16~~ FEET TO THE BACK OF A CONCRETE CURB AS MEASURED AND LOCATED ON MARCH 25, 2002; THENCE CONTINUING EAST, A DISTANCE OF 2.15 FEET ALONG SAID CURB LINE FOR THE FOLLOWING 3 COURSES AND DISTANCES; THENCE NORTH PERPENDICULAR TO THE LAST DESCRIBED LINE, A DISTANCE OF 6.92 FEET TO A POINT ON A CURVE; THENCE NORTHEASTERLY ALONG SAID CURVE, HAVING A RADIUS OF 4.17 FEET, FOR AN ARC LENGTH OF 8.11 FEET TO A POINT OF TANGENCY; THENCE EAST ALONG SAID CURB, A DISTANCE OF 7.32 FEET TO THE WEST LINE OF SHERIDAN ROAD; THENCE SOUTH ALONG SAID WEST LINE, PERPENDICULAR TO THE LAST DESCRIBED LINE, A DISTANCE OF 213.41 FEET; THENCE WEST ALONG A LINE, PERPENDICULAR TO THE LAST DESCRIBED LINE, A DISTANCE OF 14.29 FEET TO THE EXTERIOR SURFACE OF THE 1 STORY SECTION OF THE BUILDING AT 6030 N. SHERIDAN ROAD; THENCE CONTINUING WEST ALONG SAID ONE STORY SECTION, A DISTANCE OF 38.37 FEET; THENCE CONTINUING WEST, A DISTANCE OF 26.74 FEET; THENCE NORTH ALONG A LINE, PERPENDICULAR TO THE LAST DESCRIBED LINE, A DISTANCE OF 19.64 FEET TO THE SOUTH EXTERIOR SURFACE OF SAID 22 STORY SECTION; THENCE CONTINUING NORTH A DISTANCE OF 14.71 FEET ALONG SAID EXTERIOR SURFACE FOR THE FOLLOWING 4 COURSES AND DISTANCES; THENCE EAST ALONG A LINE, PERPENDICULAR TO THE LAST DESCRIBED LINE, A DISTANCE OF 6.63 FEET; THENCE NORTH ALONG A LINE PERPENDICULAR TO THE LAST DESCRIBED LINE, A DISTANCE OF 165.46 FEET; THENCE WEST ALONG A LINE, PERPENDICULAR TO THE LAST DESCRIBED LINE, A DISTANCE OF 6.52 FEET; THENCE NORTH ALONG A LINE, PERPENDICULAR TO THE LAST DESCRIBED LINE, A DISTANCE OF 15.42 FEET TO SAID POINT OF BEGINNING, IN COOK COUNTY, ILLINOIS, WHICH PLAT OF SURVEY IS ATTACHED AS EXHIBIT "B" TO THE DECLARATION OF CONDOMINIUM RECORDED June 28, 2002 AS DOCUMENT NUMBER 0020719903, AS AMENDED FROM TIME TO TIME, TOGETHER WITH ITS UNDIVIDED PERCENTAGE INTEREST IN THE COMMON ELEMENTS, IN COOK COUNTY, ILLINOIS.

Subject to applicable zoning and building laws and building line restrictions and ordinances, utility easements, if any and the Condominium Property Act of Illinois.

Property Address(for Informational Purposes Only):

6030 North Sheridan Road Apt 2106

Chicago, IL 60660

+ 3-75

++ TANGENCY

# UNOFFICIAL COPY

Property of Cook County Clerk's Office



THIS COPY IS A TRUE AND CORRECT COPY

OF DOCUMENT # 1306639108

FEB 26 13

  
RECORDS & CLERK'S OFFICE  
COOK COUNTY