

QUIT CLAIM DEED
Statutory (ILLINOIS)
TENANTS BY THE ENTIRETY

UNOFFICIAL COPY



Doc#: 1307446180 Fee: \$42.00
Karen A. Yarbrough RHSP Fee: \$10.00
Cook County Recorder of Deeds
Date: 03/15/2013 03:48 PM Pg: 1 of 3

MAIL TO:
AGNIESZKA KVEKSAS
10126 S 84TH TERRACE APT 101
PALOS HILLS, IL 60465

TAX BILL TO:
AGNIESZKA KVEKSAS
10126 S 84TH TERRACE APT 101
PALOS HILLS, IL 60465

THE GRANTORS: MARIA TRYBULA of the City of PALOS HILLS, County of COOK, State of Illinois for and in consideration of Ten and No/100 (\$10.00) DOLLARS, and other good and valuable consideration in hand paid CONVEY and QUIT CLAIM to: MARIA TRYBULA and AGNIESZKA KVEKSAS married woman of the City of PALOS HILLS, County of Cook, State of Illinois, the following described Real Estate situated in the County of Cook, State of Illinois, to wit:

LEGAL DESCRIPTION:
(SEE ATTACHED)

PERMANENT INDEX NUMBER: 23-11-302-003-1277
PROPERTY ADDRESS: 10126 S 84TH TERRACE APT 101, PALOS HILLS, IL 60465

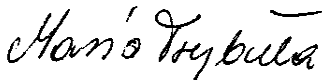
hereby releasing and waiving all rights under and by virtue of the Homestead Exemption Laws of the State of Illinois.


COOK COUNTY-ILLINOIS TRANSFER STAMPS EXEMPT UNDER PROVISIONS OF PARAGRAPH E, SECTION 4, REAL ESTATE TRANSFER ACT.

DATE: MARCH 14, 2013


Buyer, Seller or Representative

DATED THIS MARCH 14, 2013


MARIA TRYBULA



AGNIESZKA KVEKSAS

STATE OF ILLINOIS, COUNTY OF COOK, ss. I, the undersigned, a Notary Public in and for said County, in the State aforesaid, DO HEREBY CERTIFY that MARIA TRYBULA and AGNIESZKA KVEKSAS are personally known to me to be the same persons whose names are subscribed to the foregoing instrument, appeared before me this day in person, and acknowledged that they signed, sealed and delivered the said instrument as their free and voluntary act for the uses and purposes therein set forth, including the release and waiver of the right of homestead.

Prepared by: AGNIESZKA KVEKSAS 10126 S 84 TH RERRACE APT 101, PALOS HILLS, IL 60465

Given under hand and official seal this 14TH OF MARCH, 2013

Commission expires: 07/12/14





UNOFFICIAL COPY

THE LAND REFERRED TO IN THIS COMMITMENT IS DESCRIBED AS FOLLOWS:

UNIT NUMBER (S) 101 IN BUILDING 11 IN SCENIC TREE CONDOMINIUMS, AS DELINEATED ON A PLAT OF SURVEY OF THE FOLLOWING DESCRIBED TRACT OF LAND:

THAT PART OF THE EAST 1/2 OF THE SOUTHWEST 1/4 OF SECTION 11, TOWNSHIP 37 NORTH, RANGE 12 EAST OF THE THIRD PRINCIPAL MERIDIAN, LYING SOUTH OF THE FOLLOWING DESCRIBED LINE:

BEGINNING AT A POINT ON THE WEST LINE OF SAID EAST 1/2 OF SAID SOUTHWEST 1/4, SAID POINT BEING 12.50 FEET NORTH OF THE NORTH LINE OF THE SOUTH 1/2 OF SAID EAST 1/2 OF SAID SOUTHWEST 1/4, THENCE SOUTH 89 DEGREES 51 MINUTES 54 SECONDS ON A LINE 12.50 FEET NORTH OF AND PARALLEL WITH SAID NORTH LINE OF SAID SOUTH 1/2 OF SAID EAST 1/2 OF SAID SOUTHWEST 1/4, 225.79 FEET TO A POINT OF CURVATURE, THENCE SOUTHEASTERLY ALONG A CURVED LINE CONVEX TO THE NORTHEAST HAVING A RADIUS OF 72.50 FEET, A CHORD BEARING OF SOUTH 55 DEGREES 21 MINUTES AND 54 SECONDS EAST AND A CHORD DIMENSION OF 82.13 FEET, AN ARC DISTANCE OF 87.31 FEET TO A POINT; THENCE SOUTH 20 DEGREES 51 MINUTES AND 54 SECONDS EAST AT AN ANGLE OF 69 DEGREES AS MEASURED FROM EAST TO SOUTHEAST FROM THE SAID NORTH LINE OF SAID SOUTH 1/2 OF SAID EAST 1/2 OF SAID SOUTHWEST 1/4, 118.31 FEET TO A POINT OF CURVATURE; THENCE SOUTHEASTERLY ALONG A CURVED LINE CONVEX TO THE SOUTHWEST HAVING A RADIUS OF 67.50 FEET, A CHORD BEARING OF SOUTH 55 DEGREES 21 MINUTES AND 54 SECONDS EAST AND A CHORD DIMENSION OF 76.46 FEET, AN ARC DISTANCE OF 81.29 FEET TO A POINT; THENCE SOUTH 89 DEGREES 51 MINUTES AND 54 SECONDS EAST ON A LINE 187.50 FEET SOUTH OF AND PARALLEL WITH SAID NORTH LINE OF SAID SOUTH 1/2 OF SAID EAST 1/2 OF SAID SOUTHWEST 1/4, 51.62 FEET TO A POINT OF CURVATURE; THENCE NORTHEASTERLY ALONG A CURVED LINE CONVEX TO THE SOUTHEAST HAVING A RADIUS OF 117.50 FEET, A CHORD BEARING OF NORTH 43 DEGREES 08 MINUTES AND 06 SECONDS EAST AND A CHORD DIMENSION OF 171.87 FEET, AN ARC DISTANCE OF 192.77 FEET TO A POINT; THENCE NORTH 03 DEGREES 51 MINUTES AND 54 SECONDS WEST AT AN ANGLE OF 86 DEGREES AS MEASURED FROM EAST TO SOUTHEAST FROM SAID NORTH LINE OF SAID SOUTH 1/2 OF SAID EAST 1/2 OF SAID SOUTHWEST 1/4, 99.79 FEET TO A POINT; THENCE NORTH 65 DEGREES 48 MINUTES AND 19 SECONDS EAST AT AN ANGLE OF 24 DEGREES, 18 MINUTES, 21 SECONDS AS MEASURED FROM EAST TO NORTHEAST FROM SAID NORTH LINE OF SAID SOUTH 1/2 OF SAID SOUTHWEST 1/4 736.91 FEET (MEASURED 736.88 FEET) TO A POINT; THENCE EASTERLY AT RIGHT ANGLES TO THE EAST LINE OF SAID SOUTHWEST 1/4 84.68 FEET TO A POINT ON EAST LINE OF SAID SOUTHWEST 1/4, SAID POINT BEING 341.28 FEET NORTH OF THE NORTH LINE OF THE SOUTH 1/2 OF THE SOUTHWEST 1/4 OF SECTION 11, TOWNSHIP 37 NORTH, RANGE 12 EAST OF THE THIRD PRINCIPAL MERIDIAN, THENCE SOUTH 00 DEGREES 01 MINUTES 08 SECONDS EAST ALONG THE EAST LINE OF THE EAST HALF OF THE SOUTHWEST QUARTER OF SAID SECTION 11, 1167.74 FEET TO THE SOUTH EAST CORNER OF THE SOUTHWEST QUARTER OF SAID SECTION 11; THENCE SOUTH 89 DEGREES 52 MINUTES 20 SECONDS EAST, 1317.14 FEET TO THE SOUTHWEST CORNER OF THE EAST HALF OF THE SOUTHWEST QUARTER OF SAID SECTION 11; THENCE NORTH 00 DEGREES 02 MINUTES 43 SECONDS WEST ALONG THE WEST LINE OF THE EAST HALF OF THE SOUTHWEST QUARTER OF SAID SECTION 11, 1339.133 FEET TO THE POINT OF BEGINNING, EXCEPTING FROM SAID TRACT OF LAND THE SOUTH 50.00 FEET THEREOF AND THE EAST 40.00 FEET THEREOF (EXCEPT THE SOUTH 50.00 FEET) AND THE WEST 33.00 FEET THEREOF (EXCEPT THE SOUTH 50.00 FEET) HERETOFORE DEDICATED, ALL IN COOK COUNTY, ILLINOIS.

WHICH PLAT OF SURVEY IS ATTACHED AS EXHIBIT "A" TO THE DECLARATION OF CONDOMINIUM RECORDED OCTOBER 24, 2006 AS DOCUMENT NUMBER 0629716058; TOGETHER WITH ITS UNDIVIDED PERCENTAGE INTEREST IN THE COMMON ELEMENTS.

UNOFFICIAL COPY

STATEMENT BY GRANTOR AND GRANTEE

The grantor or his agent affirms that, to the best of his knowledge, the name of the grantee shown on the deed or assignment of beneficial interest in a land trust is either a natural person, an Illinois corporation or foreign corporation authorized to do business or acquire and hold title to real estate in Illinois, a partnership authorized to do business or acquire and hold title to real estate in Illinois, or other entity recognized as a person and authorized to do business or acquire and hold title to real estate under the laws of the State of Illinois.

Dated: March 14, 2013

Signature of Grantor or Agent: Anna's Tybala

Subscribed and sworn to before me this 14 day of March, 2013.


Notary Public  Anna Michalak-Kurek

The grantee or his agent affirms and verifies that the name of the grantee shown on the deed or assignment of beneficial interest in a land trust is either a natural person, an Illinois corporation or foreign corporation authorized to do business or acquire and hold title to real estate in Illinois, a partnership authorized to do business or acquire and hold title to real estate in Illinois, or other entity recognized as a person and authorized to do business or acquire and hold title to real estate under the laws of the State of Illinois.

Dated: March 14, 2013

Signature of Grantor or Agent: Anna's Tybala

Subscribed and sworn to before me this 14 day of March, 2013.

Notary Public  Anna Michalak-Kurek

NOTE: Any person who knowingly submits a false statement concerning the identity of a grantee shall be guilty of a Class C misdemeanor for the first offense and of a Class A misdemeanor for subsequent offenses.

[Attach to deed or ABI to be recorded in Cook County, Illinois, if exempt under the provisions of Section 4 of the Illinois Real Estate Transfer Tax Act.]