

Prepared By Siva Selvam
Mortgage Service Center
1 Mortgage Way, MS SV03
Mt Laurel, New Jersey USA 08054-5452

When Recorded Return To
Indecomm Global Services
2925 Country Drive
St Paul, MN 55117

Satisfaction of Mortgage

Date March 14, 2013
MIN 1001875-0000030477-6
MERS Phone 1-888-679-6377

Loan# 0062965207
Invoice# E2252308
Package# 78498295
Document# 3629445

THAT CERTAIN MORTGAGE owned by the undersigned , a corporation under the Laws of Delaware executed by MONETTE W COPE to PHH HOME LOANS, LLC MORTGAGEE , dated September 30, 2010 and filed for record October 19, 2010 as Document Number 1029255021 for Loan Amount of \$200000.00 of Official Records in the office of the County Recorder of Cook County, Illinois, is, with the indebtedness thereby secured, fully paid, satisfied, released and discharged


PIN 14-21-310-055-1020

**See Attached Exhibit A for Legal Description

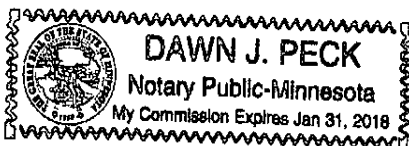
PROPERTY ADDRESS: 3300 N. LAKE SHORE DR. #4B CHICAGO, Illinois 60657

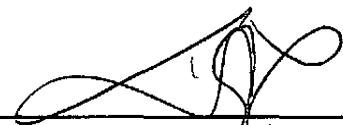
STATE OF Minnesota)
COUNTY Ramsey) SS

MORTGAGE ELECTRONIC REGISTRATION SYSTEMS,
INC (MERS) as nominee for PHH HOME LOANS, LLC

By 
Lisa Marie Spurbeck, Assistant Vice President

On March 14, 2013 before me, the undersigned, a Notary Public in and for said State personally appeared Lisa Marie Spurbeck the Assistant Vice President , of MORTGAGE ELECTRONIC REGISTRATION SYSTEMS, INC (MERS) as nominee for PHH HOME LOANS, LLC, personally known to me to be the person whose name is subscribed to the within instrument and acknowledged to me that s/he executed the same in his/her authorized capacity, and that by his/her signature on the instrument the entity upon behalf of which the person acted, executed the instrument WITNESS my hand and official seal





Dawn J Peck, Notary Public
My Commission Expires January 31, 2018

UNOFFICIAL COPY

Exhibit A

UNIT 4-"B" IN 3300 LAKE SHORE DRIVE, AS DELINEATED ON THE SURVEY OF THE FOLLOWING DESCRIBED PARCEL OF REAL ESTATE (HEREINAFTER REFERRED TO AS 'PARCEL') THE SOUTH 100 FEET OF LOTS 36 TO 39 AND THE SOUTH 100 FEET OF THAT PART OF LOT 40 LYING WEST OF THE WEST LINE OF SHERIDAN ROAD IN BLOCK 3 IN LAKE SHORE SUBDIVISION OF LOTS 24 TO 26 IN PINE GROVE, IN SECTION 21, TOWNSHIP 40 NORTH, RANGE 14, EAST OF THE THIRD PRINCIPAL MERIDIAN, WHICH SURVEY IS ATTACHED AS EXHIBIT "A" TO DECLARATION RECORDED AS DOCUMENT 22632555, TOGETHER WITH ITS UNDIVIDED PERCENTAGE INTEREST IN THE COMMON ELEMENTS, IN COOK COUNTY, ILLINOIS



+U03629445+

1426 3/14/2013 78498295/1

Property of Cook County Clerk's Office