

Doc#: 1308535042 Fee: \$72.00
RHSP Fee: \$10.00 Affidavit Fee:
Karen A. Yarbrough
Cook County Recorder of Deeds
Date: 03/26/2013 10:52 AM Pg: 1 of 18

Prepared by:
Brian A. Cohen
DLA Piper LLP (US)
203 North LaSalle Street, Suite 1900
Chicago, Illinois 60601

After Recording Mail To:
Burke, Warren, MacKay & Serritella, P.C.
330 North Wabash Avenue, Suite 2100
Chicago, Illinois 60611
Attention: Joseph von Meier, Esq.

Mail Tax Bills To:
318 South Michigan LLC
c/o LG Construction + Development Group
2234 W. North Avenue
Chicago, IL 60647
Attn: Barry Howard

This space reserved for Recorder's use only.

SPECIAL WARRANTY DEED

This Indenture, made this 8th day of March, 2013, between 318 SOUTH MICHIGAN AVENUE, L.L.C., an Illinois limited liability company, party of the first part, and 318 South Michigan LLC, an Illinois limited liability company, having an address of c/o LG Construction + Development Group, 2234 W. North Avenue, Chicago, IL 60647, Attn: Barry Howard, party of the second part, WITNESSETH, that the party of the first part, for and in consideration of the sum of Ten and 00/100 Dollars (\$10.00) and other good and valuable consideration in hand paid, by the party of the second part, the receipt of which is hereby acknowledged, and by these presents does REMISE, RELEASE, ALIENATE AND CONVEY unto the party of the second part, FOREVER, the real estate described on Exhibit A attached hereto, situated in the County of Cook and State of Illinois.

Together with all and singular hereditaments and appurtenances belonging there, or in anyway appertaining, and the reversion or reversions, remainder or remainders, rents, issues and profits thereof, and all the estate, right, title, interest, claim or demand whatsoever, of the party of the first part, either at law or in equity of, in and to the above-described premises, with the hereditaments and appurtenances:

TO HAVE AND TO HOLD the said premises as described above, with the appurtenances, unto the party of the second part, forever.

THE PARTY OF THE FIRST PART ALSO HEREBY GRANTS TO THE PARTY OF THE SECOND PART, ITS SUCCESSORS AND ASSIGNS, AS RIGHTS AND EASEMENTS APPURTENANT TO THE ABOVE DESCRIBED REAL ESTATE, THE RIGHTS AND EASEMENTS FOR THE BENEFIT OF SAID PROPERTY SET FORTH IN THE DECLARATION OF CONDOMINIUM OWNERSHIP RECORDED DECEMBER 17, 2007 AS DOCUMENT NO. 0735103078 (AS AMENDED, THE "METROPOLITAN TOWER DECLARATION") AND IN THE DECLARATION OF CONDOMINIUM OWNERSHIP RECORDED DECEMBER 28, 2011 AS DOCUMENT NO. 1136218047 (AS AMENDED, THE "RICHELIEU FLATS DECLARATION" TOGETHER WITH THE METROPOLITAN TOWER DECLARATION, COLLECTIVELY, THE "DECLARATIONS"), AND THE PARTY OF THE FIRST PART RESERVES TO ITSELF, ITS

S Y
P 18
S N
SC Y
INT AY

8717 P P 2 - DJ
Tb...


1



UNOFFICIAL COPY

SUCCESSORS AND ASSIGNS, THE RIGHTS AND EASEMENTS SET FORTH IN SAID DECLARATIONS FOR THE BENEFIT OF THE REMAINING PROPERTY DESCRIBED THEREIN. THIS DEED IS SUBJECT TO ALL RIGHTS, EASEMENTS, COVENANTS, CONDITIONS, RESTRICTIONS AND RESERVATIONS CONTAINED IN SAID DECLARATIONS THE SAME AS THOUGH THE PROVISIONS OF SAID DECLARATIONS WERE RECITED AND STIPULATED AT LENGTH HEREIN.

And the party of the first part, for itself and its successors, does covenant, promise and agree to and with the party of the second part and its successors that it has not done or suffered to be done, anything whereby the said premises hereby granted are, or may be, in any manner encumbered or charged, except as herein recited; and that it WILL WARRANT AND DEFEND, said premises against all persons lawfully claiming, or to claim the same, by, through or under it, subject only to those matters described on Exhibit B attached hereto.

[Signature Page Follows]

REAL ESTATE TRANSFER	03/14/2013
	CHICAGO: \$33,750.00
	CTA: \$13,500.00
	TOTAL: \$47,250.00
17-15-107-054-0000 20130201605433 K5KHLV	

REAL ESTATE TRANSFER	03/14/2013
 	COOK \$2,250.00
	ILLINOIS: \$4,500.00
	TOTAL: \$6,750.00
17-15-107-054-0000 20130201605433 UYSVQU	

UNOFFICIAL COPY

IN WITNESS WHEREOF, said party of the first part has caused these presents to be executed, the day and year first above written.

318 SOUTH MICHIGAN AVENUE, L.L.C.
an Illinois limited liability company

By: 310 Met Tower, L.L.C., an Illinois
limited liability company,
its Manager

By: [Signature]
Louis D. D'Angelo, Manager

STATE OF ILLINOIS)
) SS.
COUNTY OF COOK)

I, the undersigned, a Notary Public in and for said County, in the State aforesaid, CERTIFY THAT LOUIS D. D'ANGELO as Manager of 310 Met Tower, L.L.C., an Illinois limited liability company, the Manager of 318 South Michigan Avenue, L.L.C., an Illinois limited liability company, personally known to me to be the same person whose name is subscribed to the foregoing instrument, appeared before me this day in person, and acknowledged that he/she signed, sealed and delivered the instrument pursuant to the authority given to him/her by such limited liability company as his/her free and voluntary act and voluntary act of said corporation, for the uses and purposes therein set forth.

Given under my hand and notarial seal, this 11th day of March, 2013.

[Signature]
Notary Public

My commission expires on

11/24/2013



UNOFFICIAL COPY

EXHIBIT A

Legal Description

PARCEL 1:

UNITS 300, 400, 500, 600, AND 700 IN RICHELIEU FLATS CONDOMINIUM, AS DELINEATED ON A SURVEY OF THE FOLLOWING DESCRIBED REAL ESTATE: A PART OF THE NORTH 53 FEET OF LOT 5 IN BLOCK 8 IN FRACTIONAL SECTION 15, ADDITION TO CHICAGO IN SECTION 15, TOWNSHIP 39 NORTH, RANGE 14, EAST OF THE THIRD PRINCIPAL MERIDIAN, IN COOK COUNTY, ILLINOIS, COMMONLY KNOWN AS 318 SOUTH MICHIGAN AVENUE, WHICH SURVEY IS ATTACHED AS EXHIBIT "A" TO THE DECLARATION OF CONDOMINIUM OWNERSHIP AND OF EASEMENTS, RESTRICTIONS, COVENANTS AND BY-LAWS FOR RICHELIEU FLATS CONDOMINIUM, A CONDOMINIUM RECORDED DECEMBER 28, 2011 AS DOCUMENT 1136218047 AND AMENDMENT RECORDED MARCH 15, 2012 AS DOCUMENT 1207510074, AS AMENDED FROM TIME TO TIME, TOGETHER WITH ITS UNDIVIDED PERCENTAGE INTEREST IN THE COMMON ELEMENTS, IN COOK COUNTY, ILLINOIS.

PARCEL 1 UNDERLYING LEGAL DESCRIPTION IS DESCRIBED AS FOLLOWS:
THAT PART OF THE FOLLOWING LAND:

LOTS 1 AND 4 IN BLOCK 8 IN FRACTION SECTION 15, TOWNSHIP 39 NORTH, RANGE 14 EAST OF THE THIRD PRINCIPAL MERIDIAN, IN COOK COUNTY, ILLINOIS, COMMONLY KNOWN AS 310 SOUTH MICHIGAN AVENUE, CHICAGO, ILLINOIS, AND THE NORTH 53 FEET OF LOT 5 IN BLOCK 8 IN FRACTIONAL SECTION 15, ADDITION TO CHICAGO IN SECTION 15, TOWNSHIP 39 NORTH, RANGE 14, EAST OF THE THIRD PRINCIPAL MERIDIAN, IN COOK COUNTY, ILLINOIS, COMMONLY KNOWN AS 318 SOUTH MICHIGAN AVENUE

DESCRIBED AS FOLLOWS:

PARCEL B1-A-013:

THAT PART OF THE NORTH 53 FEET OF LOT 5 IN BLOCK 8 IN FRACTIONAL SECTION 15 ADDITION TO CHICAGO IN SECTION 15, TOWNSHIP 39 NORTH, RANGE 14 EAST OF THE THIRD PRINCIPAL MERIDIAN, BOUNDED AND DESCRIBED AS FOLLOWS:

BEGINNING AT THE NORTHEAST CORNER OF LOT 5 AFORESAID, THENCE SOUTH 0 DEGREES 00 MINUTES, 18 SECONDS WEST, ALONG THE EAST LINE OF SAID LOT 5, BEING ALSO THE WEST LINE OF SOUTH MICHIGAN AVENUE, 19.48 FEET; THENCE NORTH 89 DEGREES 57 MINUTES 42 SECONDS WEST, 62.83 FEET; THENCE NORTH 0 DEGREES 02 MINUTES 18 SECONDS EAST, PERPENDICULAR TO THE LAST DESCRIBED LINE, 18.89 FEET TO THE NORTH LINE OF LOT 5 AFORESAID; THENCE NORTH 89 DEGREES 30 MINUTES 10 SECONDS EAST,

UNOFFICIAL COPY

ALONG SAID NORTH LINE, 62.82 FEET TO THE HEREINABOVE DESIGNATED POINT OF BEGINNING;

SAID PARCEL HAVING AS A LOWER LIMIT A HORIZONTAL PLANE OF ELEVATION +7.06 FEET (CHICAGO CITY DATUM) AND HAVING AS AN UPPER LIMIT A HORIZONTAL PLANE OF ELEVATION +16.00 FEET (CHICAGO CITY DATUM);

IN COOK COUNTY, ILLINOIS.

PARCEL C1-A-013:

THAT PART OF THE NORTH 53 FEET OF LOT 5 IN BLOCK 8 IN FRACTIONAL SECTION 15 ADDITION TO CHICAGO IN SECTION 15, TOWNSHIP 39 NORTH, RANGE 14 EAST OF THE THIRD PRINCIPAL MERIDIAN, BOUNDED AND DESCRIBED AS FOLLOWS:

BEGINNING AT THE NORTHEAST CORNER OF LOT 5 AFORESAID, THENCE SOUTH 0 DEGREES 00 MINUTES, 18 SECONDS WEST, ALONG THE EAST LINE OF SAID LOT 5, BEING ALSO THE WEST LINE OF SOUTH MICHIGAN AVENUE, 11.33 FEET; THENCE NORTH 89 DEGREES 59 MINUTES 42 SECONDS WEST, 16.96 FEET; THENCE SOUTH 0 DEGREES 02 MINUTES 18 SECONDS WEST, 8.22 FEET; THENCE NORTH 89 DEGREES 57 MINUTES 02 SECONDS WEST, 45.35 FEET; THENCE NORTH 0 DEGREES 02 MINUTES 18 SECONDS EAST, PERPENDICULAR TO THE LAST DESCRIBED LINE, 13.32 FEET TO A POINT, SAID POINT BEING 5.66 FEET (AS MEASURED PERPENDICULARLY) SOUTH OF THE NORTH LINE OF LOT 5 AFORESAID; THENCE NORTH 41 DEGREES 13 MINUTES 48 SECONDS WEST, 6.04 FEET; THENCE NORTH 0 DEGREES 29 MINUTES 50 SECONDS WEST, 1.08 FEET TO THE NORTH LINE OF LOT 5 AFORESAID; THENCE NORTH 89 DEGREES 30 MINUTES 10 SECONDS EAST, ALONG SAID NORTH LINE, 66.30 FEET TO THE HEREINABOVE DESIGNATED POINT OF BEGINNING;

SAID PARCEL HAVING AS A LOWER LIMIT A HORIZONTAL PLANE OF ELEVATION +16.00 FEET (CHICAGO CITY DATUM) AND HAVING AS AN UPPER LIMIT A HORIZONTAL PLANE OF ELEVATION +28.30 FEET (CHICAGO CITY DATUM);

IN COOK COUNTY, ILLINOIS.

PARCEL C1-A1-013:

THAT PART OF THE NORTH 53 FEET OF LOT 5 IN BLOCK 8 IN FRACTIONAL SECTION 15 ADDITION TO CHICAGO IN SECTION 15, TOWNSHIP 39 NORTH, RANGE 14 EAST OF THE THIRD PRINCIPAL MERIDIAN, BOUNDED AND DESCRIBED AS FOLLOWS:

COMMENCING AT THE NORTHEAST CORNER OF LOT 5 AFORESAID, THENCE SOUTH 0 DEGREES 00 MINUTES, 18 SECONDS WEST, ALONG THE EAST LINE OF SAID LOT 5, BEING ALSO THE WEST LINE OF SOUTH MICHIGAN AVENUE, 53.00

UNOFFICIAL COPY

FEET TO THE SOUTH LINE OF THE NORTH 53.00 FEET OF LOT 5 AFORESAID; THENCE SOUTH 89 DEGREES 30 MINUTES 10 SECONDS WEST, ALONG SAID SOUTH LINE, 67.05 FEET TO THE POINT OF BEGINNING OF THE FOLLOWING DESCRIBED PARCEL; THENCE NORTH 41 DEGREES 18 MINUTES 25 SECONDS EAST, 7.15 FEET TO A POINT, SAID POINT BEING 5.33 FEET (AS MEASURED PERPENDICULARLY) NORTH OF THE SOUTH LINE OF THE NORTH 53.00 FEET OF LOT 5 AFORESAID; THENCE NORTH 0 DEGREES 02 MINUTES 18 SECONDS EAST, 5.68 FEET; THENCE NORTH 89 DEGREES 57 MINUTES 42 SECONDS WEST, 18.32 FEET; THENCE SOUTH 0 DEGREES 02 MINUTES 18 SECONDS WEST, PERPENDICULAR TO THE LAST DESCRIBED LINE, 3.55 FEET; THENCE NORTH 89 DEGREES 57 MINUTES 42 SECONDS WEST, 47.55 FEET; THENCE NORTH 0 DEGREES 02 MINUTES 18 SECONDS EAST, 0.90 FEET; THENCE NORTH 89 DEGREES 57 MINUTES 42 SECONDS WEST, 5.42 FEET; THENCE SOUTH 0 DEGREES 02 MINUTES 18 SECONDS WEST, 2.78 FEET TO A POINT, SAID POINT BEING 6.26 FEET (AS MEASURED PERPENDICULARLY) NORTH OF THE SOUTH LINE OF THE NORTH 53.00 FEET OF LOT 5 AFORESAID; THENCE NORTH 89 DEGREES 58 MINUTES 26 SECONDS WEST, 38.28 FEET TO THE EAST LINE OF THE WEST 9.00 FEET OF LOT 5 AFORESAID, BEING ALSO THE EAST LINE OF PART OF THE EAST 1/2 OF AN 18-FOOT PUBLIC ALLEY IN BLOCK 8 AFORESAID, OPENED BY ORDINANCE CONFIRMED MAY 26, 1851; THENCE SOUTH 0 DEGREES 01 MINUTE 34 SECONDS WEST, ALONG SAID EAST LINE, 6.61 FEET TO THE SOUTH LINE OF THE NORTH 53.00 FEET OF LOT 5 AFORESAID; THENCE NORTH 89 DEGREES 30 MINUTES 10 SECONDS EAST, ALONG SAID SOUTH LINE, 104.86 FEET TO THE HEREINABOVE DESIGNATED POINT OF BEGINNING;

SAID PARCEL HAVING AS A LOWER LIMIT A HORIZONTAL PLANE OF ELEVATION +16.00 FEET (CHICAGO CITY DATUM) AND HAVING AS AN UPPER LIMIT A HORIZONTAL PLANE OF ELEVATION +28.30 FEET (CHICAGO CITY DATUM);

IN COOK COUNTY, ILLINOIS.

PARCEL C2-A-013:

THAT PART OF THE NORTH 53 FEET OF LOT 5 IN BLOCK 8 IN FRACTIONAL SECTION 15 ADDITION TO CHICAGO IN SECTION 15, TOWNSHIP 39 NORTH, RANGE 14 EAST OF THE THIRD PRINCIPAL MERIDIAN, BOUNDED AND DESCRIBED AS FOLLOWS:

BEGINNING AT THE NORTHEAST CORNER OF LOT 5 AFORESAID, THENCE SOUTH 0 DEGREES 00 MINUTES, 18 SECONDS WEST, ALONG THE EAST LINE OF SAID LOT 5, BEING ALSO THE WEST LINE OF SOUTH MICHIGAN AVENUE, 12.34 FEET; THENCE NORTH 89 DEGREES 57 MINUTES 42 SECONDS WEST, 23.20 FEET; THENCE NORTH 0 DEGREES 02 MINUTES 18 SECONDS EAST, 0.25 FEET; THENCE NORTH 89 DEGREES 57 MINUTES 42 SECONDS WEST, 15.03 FEET; THENCE SOUTH 0 DEGREES 02 MINUTES 18 SECONDS WEST, 2.74 FEET; THENCE NORTH 89 DEGREES 57 MINUTES 42 SECONDS WEST, 24.61 FEET; THENCE NORTH 0 DEGREES 02 MINUTES 18 SECONDS EAST, PERPENDICULAR TO THE LAST

UNOFFICIAL COPY

DESCRIBED LINE, 14.24 FEET TO THE NORTH LINE OF LOT 5 AFORESAID; THENCE NORTH 89 DEGREES 30 MINUTES 10 SECONDS EAST, ALONG SAID NORTH LINE, 62.82 FEET TO THE HEREINABOVE DESIGNATED POINT OF BEGINNING;

SAID PARCEL HAVING AS A LOWER LIMIT A HORIZONTAL PLANE OF ELEVATION +28.30 FEET (CHICAGO CITY DATUM) AND HAVING AS AN UPPER LIMIT A HORIZONTAL PLANE OF ELEVATION +39.93 FEET (CHICAGO CITY DATUM);

IN COOK COUNTY, ILLINOIS.

PARCEL C2-A1-013:

THAT PART OF THE NORTH 53 FEET OF LOT 5 IN BLOCK 8 IN FRACTIONAL SECTION 15 ADDITION TO CHICAGO IN SECTION 15, TOWNSHIP 39 NORTH, RANGE 14 EAST OF THE THIRD PRINCIPAL MERIDIAN, BOUNDED AND DESCRIBED AS FOLLOWS:

COMMENCING AT THE NORTHEAST CORNER OF LOT 5 AFORESAID, THENCE SOUTH 0 DEGREES 00 MINUTES, 18 SECONDS WEST, ALONG THE EAST LINE OF SAID LOT 5, BEING ALSO THE WEST LINE OF SOUTH MICHIGAN AVENUE, 51.80 FEET TO THE POINT OF BEGINNING OF THE FOLLOWING DESCRIBED PARCEL; THENCE SOUTH 89 DEGREES 27 MINUTES 44 SECONDS WEST, 32.80 FEET; THENCE NORTH 42 DEGREES 03 MINUTES 56 SECONDS WEST, 5.78 FEET TO A POINT, SAID POINT BEING 5.50 FEET (AS MEASURED PERPENDICULARLY) NORTH OF THE SOUTH LINE OF THE NORTH 53.00 FEET OF LOT 5 AFORESAID; THENCE SOUTH 89 DEGREES 37 MINUTES 14 SECONDS WEST, 25.57 FEET; THENCE SOUTH 41 DEGREES 18 MINUTES 25 SECONDS WEST, 0.92 FEET; THENCE SOUTH 0 DEGREES 02 MINUTES 18 SECONDS WEST, 4.86 FEET TO THE SOUTH LINE OF THE NORTH 53.00 FEET OF LOT 5 AFORESAID; THENCE NORTH 89 DEGREES 30 MINUTES 10 SECONDS EAST, ALONG SAID SOUTH LINE, 62.86 FEET; THENCE NORTH 0 DEGREES 00 MINUTES 18 SECONDS EAST, ALONG THE EAST LINE OF LOT 5 AFORESAID, 1.20 FEET TO THE HEREINABOVE DESIGNATED POINT OF BEGINNING;

SAID PARCEL HAVING AS A LOWER LIMIT A HORIZONTAL PLANE OF ELEVATION +28.30 FEET (CHICAGO CITY DATUM) AND HAVING AS AN UPPER LIMIT A HORIZONTAL PLANE OF ELEVATION +39.93 FEET (CHICAGO CITY DATUM),

IN COOK COUNTY, ILLINOIS.

PARCEL C3-A-013:

THAT PART OF THE NORTH 53 FEET OF LOT 5 IN BLOCK 8 IN FRACTIONAL SECTION 15 ADDITION TO CHICAGO IN SECTION 15, TOWNSHIP 39 NORTH, RANGE 14 EAST OF THE THIRD PRINCIPAL MERIDIAN, BOUNDED AND DESCRIBED AS FOLLOWS:

UNOFFICIAL COPY

COMMENCING AT THE NORTHEAST CORNER OF LOT 5 AFORESAID, THENCE SOUTH 89 DEGREES 30 MINUTES 10 SECONDS WEST, ALONG THE NORTH LINE OF SAID LOT 5, A DISTANCE OF 1.25 FEET TO THE POINT OF BEGINNING OF THE FOLLOWING DESCRIBED PARCEL; THENCE SOUTH 0 DEGREES 00 MINUTES, 18 SECONDS WEST, ALONG A LINE DRAWN 1.25 FEET (AS MEASURED PERPENDICULARLY) WEST OF AND PARALLEL WITH THE EAST LINE OF SAID LOT 5, BEING ALSO THE WEST LINE OF SOUTH MICHIGAN AVENUE, 53.00 FEET; THENCE NORTH 89 DEGREES 30 MINUTES 10 SECONDS WEST, 65.35 FEET; THENCE NORTH 41 DEGREES 18 MINUTES 25 SECONDS EAST, 4.72 FEET TO A POINT, SAID POINT BEING 3.51 FEET (AS MEASURED PERPENDICULARLY) NORTH OF THE SOUTH LINE OF THE NORTH 53.00 FEET OF LOT 5 AFORESAID; THENCE NORTH 0 DEGREES 02 MINUTES 18 SECONDS EAST, 47.67 FEET TO A POINT, SAID POINT BEING 1.81 FEET (AS MEASURED PERPENDICULARLY) SOUTH OF THE NORTH LINE OF LOT 5 AFORESAID; THENCE NORTH 41 DEGREES 13 MINUTES 48 SECONDS WEST, 2.39 FEET; THENCE NORTH 89 DEGREES 30 MINUTES 10 SECONDS EAST, ALONG SAID NORTH LINE, 63.79 FEET TO THE HEREINABOVE DESIGNATED POINT OF BEGINNING;

SAID PARCEL HAVING AS A LOWER LIMIT A HORIZONTAL PLANE OF ELEVATION +39.93 FEET (CHICAGO CITY DATUM) AND HAVING AS AN UPPER LIMIT A HORIZONTAL PLANE OF ELEVATION +51.04 FEET (CHICAGO CITY DATUM);

IN COOK COUNTY, ILLINOIS.

PARCEL C4-A-013:

THAT PART OF THE NORTH 53 FEET OF LOT 5 IN BLOCK 8 IN FRACTIONAL SECTION 15 ADDITION TO CHICAGO IN SECTION 15, TOWNSHIP 39 NORTH, RANGE 14 EAST OF THE THIRD PRINCIPAL MERIDIAN, BOUNDED AND DESCRIBED AS FOLLOWS:

COMMENCING AT THE NORTHEAST CORNER OF LOT 5 AFORESAID, THENCE SOUTH 89 DEGREES 30 MINUTES 10 SECONDS WEST, ALONG THE NORTH LINE OF SAID LOT 5, A DISTANCE OF 1.25 FEET TO THE POINT OF BEGINNING OF THE FOLLOWING DESCRIBED PARCEL; THENCE SOUTH 0 DEGREES 00 MINUTES, 18 SECONDS WEST, ALONG A LINE DRAWN 1.25 FEET (AS MEASURED PERPENDICULARLY) WEST OF AND PARALLEL WITH THE EAST LINE OF SAID LOT 5, BEING ALSO THE WEST LINE OF SOUTH MICHIGAN AVENUE, 53.00 FEET; THENCE SOUTH 89 DEGREES 30 MINUTES 10 SECONDS WEST, 65.35 FEET; THENCE NORTH 41 DEGREES 18 MINUTES 25 SECONDS EAST, 4.72 FEET TO A POINT, SAID POINT BEING 3.51 FEET (AS MEASURED PERPENDICULARLY) NORTH OF THE SOUTH LINE OF THE NORTH 53.00 FEET OF LOT 5 AFORESAID; THENCE NORTH 0 DEGREES 02 MINUTES 18 SECONDS EAST, 45.65 FEET TO A POINT, SAID POINT BEING 3.83 FEET (AS MEASURED PERPENDICULARLY) SOUTH OF THE NORTH LINE OF LOT 5 AFORESAID; THENCE NORTH 41 DEGREES 13 MINUTES 48 SECONDS WEST, 5.06 FEET; THENCE NORTH 89 DEGREES 30 MINUTES 10

UNOFFICIAL COPY

SECONDS EAST, ALONG SAID NORTH LINE, 65.55 FEET TO THE HEREINABOVE DESIGNATED POINT OF BEGINNING;

SAID PARCEL HAVING AS A LOWER LIMIT A HORIZONTAL PLANE OF ELEVATION +51.04 FEET (CHICAGO CITY DATUM) AND HAVING AS AN UPPER LIMIT A HORIZONTAL PLANE OF ELEVATION +62.10 FEET (CHICAGO CITY DATUM);

IN COOK COUNTY, ILLINOIS.

PARCEL C5-A-013:

THAT PART OF THE NORTH 53 FEET OF LOT 5 IN BLOCK 8 IN FRACTIONAL SECTION 15 ADDITION TO CHICAGO IN SECTION 15, TOWNSHIP 39 NORTH, RANGE 14 EAST OF THE THIRD PRINCIPAL MERIDIAN, BOUNDED AND DESCRIBED AS FOLLOWS:

COMMENCING AT THE NORTHEAST CORNER OF LOT 5 AFORESAID, THENCE SOUTH 89 DEGREES 30 MINUTES 10 SECONDS WEST, ALONG THE NORTH LINE OF SAID LOT 5, A DISTANCE OF 1.25 FEET TO THE POINT OF BEGINNING OF THE FOLLOWING DESCRIBED PARCEL; THENCE SOUTH 0 DEGREES 00 MINUTES, 18 SECONDS WEST, ALONG A LINE DRAWN 1.25 FEET (AS MEASURED PERPENDICULARLY) WEST OF AND PARALLEL WITH THE EAST LINE OF SAID LOT 5, BEING ALSO THE WEST LINE OF SOUTH MICHIGAN AVENUE, 53.00 FEET; THENCE SOUTH 89 DEGREES 30 MINUTES 10 SECONDS WEST, 64.90 FEET; THENCE NORTH 41 DEGREES 18 MINUTES 25 SECONDS EAST, 4.04 FEET TO A POINT, SAID POINT BEING 3.01 FEET (AS MEASURED PERPENDICULARLY) NORTH OF THE SOUTH LINE OF THE NORTH 53.00 FEET OF LOT 5 AFORESAID; THENCE NORTH 0 DEGREES 02 MINUTES 18 SECONDS EAST, 46.66 FEET TO A POINT, SAID POINT BEING 3.33 FEET (AS MEASURED PERPENDICULARLY) SOUTH OF THE NORTH LINE OF LOT 5 AFORESAID; THENCE NORTH 41 DEGREES 13 MINUTES 48 SECONDS WEST, 4.39 FEET; THENCE NORTH 89 DEGREES 30 MINUTES 10 SECONDS EAST, ALONG SAID NORTH LINE, 65.11 FEET TO THE HEREINABOVE DESIGNATED POINT OF BEGINNING;

SAID PARCEL HAVING AS A LOWER LIMIT A HORIZONTAL PLANE OF ELEVATION +62.10 FEET (CHICAGO CITY DATUM) AND HAVING AS AN UPPER LIMIT A HORIZONTAL PLANE OF ELEVATION +73.20 FEET (CHICAGO CITY DATUM);

IN COOK COUNTY, ILLINOIS.

PARCEL C6-A-013:

THAT PART OF THE NORTH 53 FEET OF LOT 5 IN BLOCK 8 IN FRACTIONAL SECTION 15 ADDITION TO CHICAGO IN SECTION 15, TOWNSHIP 39 NORTH, RANGE 14 EAST OF THE THIRD PRINCIPAL MERIDIAN, BOUNDED AND DESCRIBED AS FOLLOWS:

UNOFFICIAL COPY

COMMENCING AT THE NORTHEAST CORNER OF LOT 5 AFORESAID, THENCE SOUTH 89 DEGREES 30 MINUTES 10 SECONDS WEST, ALONG THE NORTH LINE OF SAID LOT 5, A DISTANCE OF 1.25 FEET TO THE POINT OF BEGINNING OF THE FOLLOWING DESCRIBED PARCEL; THENCE SOUTH 0 DEGREES 00 MINUTES, 18 SECONDS WEST, ALONG A LINE DRAWN 1.25 FEET (AS MEASURED PERPENDICULARLY) WEST OF AND PARALLEL WITH THE EAST LINE OF SAID LOT 5, BEING ALSO THE WEST LINE OF SOUTH MICHIGAN AVENUE, 53.00 FEET; THENCE SOUTH 89 DEGREES 30 MINUTES 10 SECONDS WEST, 64.90 FEET; THENCE NORTH 41 DEGREES 18 MINUTES 25 SECONDS EAST, 4.76 FEET TO A POINT, SAID POINT BEING 3.55 FEET (AS MEASURED PERPENDICULARLY) NORTH OF THE SOUTH LINE OF THE NORTH 53.00 FEET OF LOT 5 AFORESAID; THENCE NORTH 0 DEGREES 02 MINUTES 18 SECONDS EAST, 45.57 FEET TO A POINT, SAID POINT BEING 3.88 FEET (AS MEASURED PERPENDICULARLY) SOUTH OF THE NORTH LINE OF LOT 5 AFORESAID; THENCE NORTH 41 DEGREES 13 MINUTES 48 SECONDS WEST, 5.12 FEET; THENCE NORTH 89 DEGREES 30 MINUTES 10 SECONDS EAST, ALONG SAID NORTH LINE, 65.11 FEET TO THE HEREINABOVE DESIGNATED POINT OF BEGINNING;

SAID PARCEL HAVING AS A LOWER LIMIT A HORIZONTAL PLANE OF ELEVATION +73.20 FEET (CHICAGO CITY DATUM) AND HAVING AS AN UPPER LIMIT A HORIZONTAL PLANE OF ELEVATION +84.30 FEET (CHICAGO CITY DATUM);

IN COOK COUNTY, ILLINOIS.

PARCEL C7-A-013:

THAT PART OF THE NORTH 53 FEET OF LOT 5 IN BLOCK 8 IN FRACTIONAL SECTION 15 ADDITION TO CHICAGO IN SECTION 15, TOWNSHIP 39 NORTH, RANGE 14 EAST OF THE THIRD PRINCIPAL MERIDIAN, BOUNDED AND DESCRIBED AS FOLLOWS:

COMMENCING AT THE NORTHEAST CORNER OF LOT 5 AFORESAID, THENCE SOUTH 89 DEGREES 30 MINUTES 10 SECONDS WEST, ALONG THE NORTH LINE OF SAID LOT 5, A DISTANCE OF 1.25 FEET TO THE POINT OF BEGINNING OF THE FOLLOWING DESCRIBED PARCEL; THENCE SOUTH 0 DEGREES 00 MINUTES, 18 SECONDS WEST, ALONG A LINE DRAWN 1.25 FEET (AS MEASURED PERPENDICULARLY) WEST OF AND PARALLEL WITH THE EAST LINE OF SAID LOT 5, BEING ALSO THE WEST LINE OF SOUTH MICHIGAN AVENUE, 53.00 FEET; THENCE SOUTH 89 DEGREES 30 MINUTES 10 SECONDS WEST, 64.90 FEET; THENCE NORTH 41 DEGREES 18 MINUTES 25 SECONDS EAST, 4.04 FEET TO A POINT, SAID POINT BEING 3.01 FEET (AS MEASURED PERPENDICULARLY) NORTH OF THE SOUTH LINE OF THE NORTH 53.00 FEET OF LOT 5 AFORESAID; THENCE NORTH 0 DEGREES 02 MINUTES 18 SECONDS EAST, 47.17 FEET TO A POINT, SAID POINT BEING 2.82 FEET (AS MEASURED PERPENDICULARLY) SOUTH OF THE NORTH LINE OF LOT 5 AFORESAID; THENCE NORTH 41 DEGREES 13 MINUTES 48 SECONDS WEST, 3.73 FEET; THENCE NORTH 89 DEGREES 30 MINUTES 10

UNOFFICIAL COPY

SECONDS EAST, ALONG SAID NORTH LINE, 64.67 FEET TO THE HEREINABOVE DESIGNATED POINT OF BEGINNING;

SAID PARCEL HAVING AS A LOWER LIMIT A HORIZONTAL PLANE OF ELEVATION +84.30 FEET (CHICAGO CITY DATUM) AND HAVING AS AN UPPER LIMIT A HORIZONTAL PLANE OF ELEVATION +100.56 FEET (CHICAGO CITY DATUM);

IN COOK COUNTY, ILLINOIS.

PARCEL RF-K-013:

THAT PART OF THE NORTH 53 FEET OF LOT 5 IN BLOCK 8 IN FRACTIONAL SECTION 15 ADDITION TO CHICAGO IN SECTION 15, TOWNSHIP 39 NORTH, RANGE 14 EAST OF THE THIRD PRINCIPAL MERIDIAN, BOUNDED AND DESCRIBED AS FOLLOWS:

COMMENCING AT THE NORTHEAST CORNER OF LOT 5 AFORESAID, THENCE SOUTH 89 DEGREES 30 MINUTES 10 SECONDS WEST, ALONG THE NORTH LINE OF SAID LOT 5, A DISTANCE OF 136.49 FEET TO THE POINT OF BEGINNING OF THE FOLLOWING DESCRIBED PARCEL; THENCE SOUTH 0 DEGREES 02 MINUTES 18 SECONDS WEST, 53.00 FEET TO THE SOUTH LINE OF THE NORTH 53.00 FEET OF LOT 5 AFORESAID; THENCE SOUTH 89 DEGREES 30 MINUTES 10 SECONDS WEST, ALONG SAID SOUTH LINE, 35.39 FEET TO THE EAST LINE OF THE WEST 9.00 FEET OF LOT 5 AFORESAID, BEING ALSO THE EAST LINE OF AN 18-FOOT PUBLIC ALLEY; THENCE NORTH 0 DEGREES 01 MINUTES 34 SECONDS EAST, 53.00 FEET TO THE NORTH LINE OF LOT 5 AFORESAID; THENCE NORTH 89 DEGREES 30 MINUTES 10 SECONDS EAST, ALONG SAID NORTH LINE, 35.40 FEET TO THE HEREINABOVE DESIGNATED POINT OF BEGINNING;

SAID PARCEL HAVING AS A LOWER LIMIT A HORIZONTAL PLANE OF ELEVATION +100.56 FEET (CHICAGO CITY DATUM) AND HAVING AS AN UPPER LIMIT A HORIZONTAL PLANE OF ELEVATION +108.50 FEET (CHICAGO CITY DATUM);

IN COOK COUNTY, ILLINOIS.

PARCEL RF-A-013:

THAT PART OF THE NORTH 53 FEET OF LOT 5 IN BLOCK 8 IN FRACTIONAL SECTION 15 ADDITION TO CHICAGO IN SECTION 15, TOWNSHIP 39 NORTH, RANGE 14 EAST OF THE THIRD PRINCIPAL MERIDIAN, BOUNDED AND DESCRIBED AS FOLLOWS:

COMMENCING AT THE NORTHEAST CORNER OF LOT 5 AFORESAID, THENCE SOUTH 89 DEGREES 30 MINUTES 10 SECONDS WEST, ALONG THE NORTH LINE OF SAID LOT 5, A DISTANCE OF 23.73 FEET TO THE POINT OF BEGINNING OF THE FOLLOWING DESCRIBED PARCEL; THENCE SOUTH 0 DEGREES 02 MINUTES 18 SECONDS WEST, 18.25 FEET; THENCE NORTH 89 DEGREES 57 MINUTES 42

UNOFFICIAL COPY

SECONDS WEST, PERPENDICULAR TO THE LAST DESCRIBED LINE, 1.26 FEET; THENCE SOUTH 0 DEGREES 02 MINUTES 18 SECONDS WEST, 24.15 FEET; THENCE SOUTH 89 DEGREES 57 MINUTES 42 SECONDS EAST, 1.26 FEET; THENCE SOUTH 0 DEGREES 02 MINUTES 18 SECONDS WEST, 10.59 FEET TO THE SOUTH LINE OF THE NORTH 53.00 FEET OF LOT 5 AFORESAID; THENCE SOUTH 89 DEGREES 30 MINUTES 10 SECONDS WEST, ALONG SAID SOUTH LINE, 57.19 FEET; THENCE NORTH 0 DEGREES 02 MINUTES 18 SECONDS EAST, 53.00 FEET TO THE NORTH LINE OF LOT 5 AFORESAID; THENCE NORTH 89 DEGREES 30 MINUTES 10 SECONDS EAST, ALONG SAID NORTH LINE, 57.19 FEET TO THE HEREINABOVE DESIGNATED POINT OF BEGINNING;

SAID PARCEL HAVING AS A LOWER LIMIT A HORIZONTAL PLANE OF ELEVATION +100.56 FEET (CHICAGO CITY DATUM) AND HAVING AS AN UPPER LIMIT A HORIZONTAL PLANE OF ELEVATION +113.50 FEET (CHICAGO CITY DATUM);

IN COOK COUNTY, ILLINOIS.

PARCEL RF-A1*-013:

THAT PART OF THE NORTH 53 FEET OF LOT 5 IN BLOCK 8 IN FRACTIONAL SECTION 15 ADDITION TO CHICAGO IN SECTION 15, TOWNSHIP 39 NORTH, RANGE 14 EAST OF THE THIRD PRINCIPAL MERIDIAN, BOUNDED AND DESCRIBED AS FOLLOWS:

COMMENCING AT THE NORTHEAST CORNER OF LOT 5 AFORESAID, THENCE SOUTH 89 DEGREES 30 MINUTES 10 SECONDS WEST, ALONG THE NORTH LINE OF SAID LOT 5, A DISTANCE OF 80.92 FEET TO THE POINT OF BEGINNING OF THE FOLLOWING DESCRIBED PARCEL; THENCE CONTINUING SOUTH 89 DEGREES 30 MINUTES 10 SECONDS WEST, ALONG SAID NORTH LINE, 55.57 FEET; THENCE SOUTH 0 DEGREES 02 MINUTES 18 SECONDS WEST, 53.00 FEET TO THE SOUTH LINE OF THE NORTH 53.00 FEET OF LOT 5 AFORESAID; THENCE NORTH 89 DEGREES 30 MINUTES 10 SECONDS EAST, ALONG SAID SOUTH LINE, 55.57 FEET; THENCE NORTH 0 DEGREES 02 MINUTES 18 SECONDS EAST, 53.00 FEET TO THE HEREINABOVE DESIGNATED POINT OF BEGINNING;

SAID PARCEL HAVING AS A LOWER LIMIT A HORIZONTAL PLANE OF ELEVATION +97.00 FEET (CHICAGO CITY DATUM) AND HAVING AS AN UPPER LIMIT A HORIZONTAL PLANE OF ELEVATION +113.50 FEET (CHICAGO CITY DATUM);

ALSO;

THAT PART OF THE NORTH 53 FEET OF LOT 5 IN BLOCK 8 IN FRACTIONAL SECTION 15 ADDITION TO CHICAGO IN SECTION 15, TOWNSHIP 39 NORTH, RANGE 14 EAST OF THE THIRD PRINCIPAL MERIDIAN, BOUNDED AND DESCRIBED AS FOLLOWS:

UNOFFICIAL COPY

COMMENCING AT THE NORTHEAST CORNER OF LOT 5 AFORESAID, THENCE SOUTH 89 DEGREES 30 MINUTES 10 SECONDS WEST, ALONG THE NORTH LINE OF SAID LOT 5, A DISTANCE OF 136.49 FEET TO THE POINT OF BEGINNING OF THE FOLLOWING DESCRIBED PARCEL; THENCE SOUTH 0 DEGREES 02 MINUTES 18 SECONDS WEST, 53.00 FEET TO THE SOUTH LINE OF THE NORTH 53.00 FEET OF LOT 5 AFORESAID; THENCE SOUTH 89 DEGREES 30 MINUTES 10 SECONDS WEST, ALONG SAID SOUTH LINE, 35.39 FEET TO THE EAST LINE OF THE WEST 9.00 FEET OF LOT 5 AFORESAID, BEING ALSO THE EAST LINE OF AN 18-FOOT PUBLIC ALLEY; THENCE NORTH 0 DEGREES 01 MINUTES 34 SECONDS EAST, 53.00 FEET TO THE NORTH LINE OF LOT 5 AFORESAID; THENCE NORTH 89 DEGREES 30 MINUTES 10 SECONDS EAST, ALONG SAID NORTH LINE, 35.40 FEET TO THE HEREINAFOVE DESIGNATED POINT OF BEGINNING;

SAID PARCEL HAVING AS A LOWER LIMIT A HORIZONTAL PLANE OF ELEVATION +108.50 FEET (CHICAGO CITY DATUM) AND HAVING AS AN UPPER LIMIT A HORIZONTAL PLANE OF ELEVATION +113.50 FEET (CHICAGO CITY DATUM);

IN COOK COUNTY, ILLINOIS.

PARCEL RF-A2*-013:

THAT PART OF THE NORTH 53 FEET OF LOT 5 IN BLOCK 8 IN FRACTIONAL SECTION 15 ADDITION TO CHICAGO IN SECTION 15, TOWNSHIP 39 NORTH, RANGE 14 EAST OF THE THIRD PRINCIPAL MERIDIAN, BOUNDED AND DESCRIBED AS FOLLOWS:

BEGINNING AT THE NORTHEAST CORNER OF LOT 5 AFORESAID, THENCE SOUTH 89 DEGREES 30 MINUTES 10 SECONDS WEST, ALONG THE NORTH LINE OF SAID LOT 5, A DISTANCE OF 23.73 FEET; THENCE SOUTH 0 DEGREES 02 MINUTES 18 SECONDS WEST, 18.25 FEET; THENCE NORTH 89 DEGREES 57 MINUTES 42 SECONDS WEST, PERPENDICULAR TO THE LAST DESCRIBED LINE, 1.26 FEET; THENCE SOUTH 0 DEGREES 02 MINUTES 18 SECONDS WEST, 24.15 FEET; THENCE SOUTH 89 DEGREES 57 MINUTES 42 SECONDS EAST, 1.26 FEET; THENCE SOUTH 0 DEGREES 02 MINUTES 18 SECONDS WEST, 10.59 FEET TO THE SOUTH LINE OF THE NORTH 53.00 FEET OF LOT 5 AFORESAID; THENCE NORTH 89 DEGREES 30 MINUTES 10 SECONDS EAST, ALONG SAID SOUTH LINE, 23.76 FEET; THENCE NORTH 0 DEGREES 00 MINUTES 18 SECONDS EAST, ALONG THE EAST LINE OF LOT 5 AFORESAID, 53.00 FEET TO THE HEREINABOVE DESIGNATED POINT OF BEGINNING;

SAID PARCEL HAVING AS A LOWER LIMIT A HORIZONTAL PLANE OF ELEVATION +100.56 FEET (CHICAGO CITY DATUM) AND HAVING AS AN UPPER LIMIT A HORIZONTAL PLANE OF ELEVATION +113.50 FEET (CHICAGO CITY DATUM);

IN COOK COUNTY, ILLINOIS.

PARCEL AR-A*-013:

UNOFFICIAL COPY

THAT PART OF THE NORTH 53 FEET OF LOT 5 IN BLOCK 8 IN FRACTIONAL SECTION 15 ADDITION TO CHICAGO IN SECTION 15, TOWNSHIP 39 NORTH, RANGE 14 EAST OF THE THIRD PRINCIPAL MERIDIAN;

BEGINNING AT THE NORTHEAST CORNER OF LOT 5 AFORESAID, THENCE SOUTH 0 DEGREES 00 MINUTES, 18 SECONDS WEST, ALONG THE EAST LINE OF SAID LOT 5, BEING ALSO THE WEST LINE OF SOUTH MICHIGAN AVENUE, 53.00 FEET TO THE SOUTH LINE OF THE NORTH 53.00 FEET OF LOT 5 AFORESAID; THENCE SOUTH 89 DEGREES 30 MINUTES 10 SECONDS WEST, ALONG SAID SOUTH LINE, 171.91 FEET TO THE EAST LINE OF THE WEST 9.00 FEET OF LOT 5 AFORESAID, BEING ALSO THE EAST LINE OF PART OF THE EAST ½ OF AN 18-FOOT PUBLIC ALLEY IN BLOCK 8 AFORESAID, OPENED BY ORDINANCE CONFIRMED MAY 26, 1851; THENCE NORTH 0 DEGREES 01 MINUTE 34 SECONDS EAST, ALONG SAID EAST LINE, 53.00 FEET TO A POINT, SAID POINT BEING 9.00 FEET EAST OF THE NORTHWEST CORNER OF SAID LOT 5; THENCE NORTH 89 DEGREES 30 MINUTES 10 SECONDS EAST, ALONG SAID NORTH LINE, 4.96 FEET; THENCE SOUTH 0 DEGREE 01 MINUTES 34 SECONDS WEST, PARALLEL WITH THE EAST LINE AFORESAID, 1.70 FEET; THENCE SOUTH 70 DEGREES 00 MINUTES 00 SECONDS EAST, 12.50 FEET; THENCE NORTH 20 DEGREES 00 MINUTES 00 SECONDS EAST, 5.76 FEET; THENCE NORTH 0 DEGREE 01 MINUTES 34 SECONDS EAST, PARALLEL WITH THE EAST LINE AFORESAID 0.68 FEET TO THE NORTH LINE AFORESAID; THENCE NORTH 89 DEGREES 30 MINUTES 10 SECONDS EAST, ALONG SAID NORTH LINE, 153.22 FEET TO THE HEREINABOVE DESIGNATED POINT OF BEGINNING;

SAID PARCEL HAVING AS A LOWER LIMIT A HORIZONTAL PLANE OF ELEVATION +113.50 FEET (CHICAGO CITY DATUM) AND HAVING AS AN UPPER LIMIT A HORIZONTAL PLANE OF ELEVATION +123.50 FEET (CHICAGO CITY DATUM);

IN COOK COUNTY, ILLINOIS.

PARCEL 2:

AN UNDIVIDED 97% INTEREST IN THE FOLLOWING DESCRIBED PARCEL:

PARCEL S1-F*-013:

THAT PART OF THE NORTH 53 FEET OF LOT 5 IN BLOCK 8 IN FRACTIONAL SECTION 15 ADDITION TO CHICAGO IN SECTION 15, TOWNSHIP 39 NORTH, RANGE 14 EAST OF THE THIRD PRINCIPAL MERIDIAN; SAID PARCEL HAVING NO LOWER LIMIT AND HAVING AS AN UPPER LIMIT A HORIZONTAL PLANE OF ELEVATION +7.06 FEET (CHICAGO CITY DATUM); IN COOK COUNTY, ILLINOIS.

AND ALSO:

AN UNDIVIDED 97% INTEREST IN THE FOLLOWING DESCRIBED PARCEL:

PARCEL B1-F*-013:

UNOFFICIAL COPY

THAT PART OF THE NORTH 53 FEET OF LOT 5 IN BLOCK 8 IN FRACTIONAL SECTION 15 ADDITION TO CHICAGO IN SECTION 15, TOWNSHIP 39 NORTH, RANGE 14 EAST OF THE THIRD PRINCIPAL MERIDIAN; COMMENCING AT THE NORTHEAST CORNER OF LOT 5 AFORESAID, THENCE SOUTH 89 DEGREES 30 MINUTES 10 SECONDS WEST, ALONG THE NORTH LINE OF SAID LOT 5, A DISTANCE OF 62.82 FEET TO THE POINT OF BEGINNING OF THE FOLLOWING DESCRIBED PARCEL; THENCE SOUTH 0 DEGREES 02 MINUTES 18 SECONDS WEST, 53.00 FEET TO THE SOUTH LINE OF THE NORTH 53.00 FEET OF LOT 5 AFORESAID; THENCE SOUTH 89 DEGREES 30 MINUTES 10 SECONDS WEST, ALONG SAID SOUTH LINE, 109.05 FEET TO THE EAST LINE OF THE WEST 9.00 FEET OF LOT 5 AFORESAID, BEING ALSO THE EAST LINE OF PART OF THE EAST 1/2 OF AN 18-FOOT PUBLIC ALLEY IN BLOCK 8 AFORESAID, OPENED BY ORDINANCE CONFIRMED MAY 26, 1851; THENCE NORTH 0 DEGREES 01 MINUTE 34 SECONDS EAST, ALONG SAID EAST LINE, 53.00 FEET TO A POINT, SAID POINT BEING 9.00 FEET EAST OF THE NORTHWEST CORNER OF SAID LOT 5; THENCE NORTH 89 DEGREES 30 MINUTES 10 SECONDS EAST, ALONG SAID NORTH LINE, 109.07 FEET TO THE HEREINABOVE DESIGNATED POINT OF BEGINNING; SAID PARCEL HAVING AS A LOWER LIMIT A HORIZONTAL PLANE OF ELEVATION +7.06 FEET (CHICAGO CITY DATUM) AND HAVING AS AN UPPER LIMIT A HORIZONTAL PLANE OF ELEVATION +16.00 FEET (CHICAGO CITY DATUM); IN COOK COUNTY, ILLINOIS.

PARCEL 3:

PARKING SPACE UNITS P2-45, P2-46, P3-43, P3-44, P4-75, P4-76, P5-35, P5-36, P6-46, P6-47 AND P6-48 IN THE METROPOLITAN TOWER CONDOMINIUM, WHICH PLAT OF SURVEY DELINEATES PART OF THE FOLLOWING DESCRIBED PARCEL OF REAL ESTATE:

THAT PART OF LOTS 1 THROUGH 5 AND THE NORTH-SOUTH 10 FOOT PRIVATE ALLEY IN THE SUPERIOR COURT PARTITION OF LOT 1 IN BLOCK 8 OF FRACTIONAL SECTION 15 ADDITION TO CHICAGO (SUPERIOR COURT DECREE ENTERED APRIL 8, 1971) TOGETHER WITH LOTS 4 AND 5 IN BLOCK 8 IN FRACTIONAL SECTION 15 ADDITION TO CHICAGO, ALL IN SECTION 15, TOWNSHIP 39 NORTH, RANGE 14, EAST OF THE THIRD PRINCIPAL MERIDIAN, IN COOK COUNTY, ILLINOIS. AND IS ATTACHED AS EXHIBIT A TO THE DECLARATION OF CONDOMINIUM RECORDED DECEMBER 17, 2007 AS DOCUMENT NUMBER 0735103078, AS AMENDED FROM TIME TO TIME, TOGETHER WITH SUCH UNITS' UNDIVIDED PERCENTAGE INTEREST IN THE COMMON ELEMENTS.

UNOFFICIAL COPY

Addresses: 318 South Michigan Avenue, Units 300, 400, 500, 600, and 700, Chicago, Illinois, and 310 South Michigan Avenue, parking spaces P2-45, P2-46, P3-43, P3-44, P4-75, P5-36, P6-46, P6-47 and P6-48, Chicago, Illinois. *60604*

PINs: 17-15-107-054-0000 (Affects Underlying Land To Parcel 1)
17-15-107-070-0000 (Affects Underlying Land To Parcel 1)

~~17-15-107-079-1001 (Affects Unit 300)~~

~~17-15-107-079-1002 (Affects Unit 400)~~

~~17-15-107-079-1003 (Affects Unit 500)~~

~~17-15-107-079-1004 (Affects Unit 600)~~

~~17-15-107-079-1005 (Affects Unit 700)~~

17-15-107-078-1127 (Affects Parcel 3)

17-15-107-078-1128 (Affects Parcel 3)

17-15-107-078-1166 (Affects Parcel 3)

17-15-107-078-1167 (Affects Parcel 3)

17-15-107-078-1228 (Affects Parcel 3)

17-15-107-078-1229 (Affects Parcel 3)

17-15-107-078-1261 (Affects Parcel 3)

17-15-107-078-1262 (Affects Parcel 3)

17-15-107-078-1300 (Affects Parcel 3)

17-15-107-078-1301 (Affects Parcel 3)

17-15-107-078-1302 (Affects Parcel 3)

UNOFFICIAL COPY

EXHIBIT B

Permitted Exceptions

1. REAL ESTATE TAXES FOR THE SECOND INSTALLMENT 2012 AND SUBSEQUENT YEARS, A LIEN NOT YET DUE AND PAYABLE.
2. RIGHTS OF THE CITY OF CHICAGO, THE PUBLIC AND THE PROPERTY OWNERS IN AND TO THE WEST 9 FEET OF THE LAND TAKEN FOR AN ALLEY AS OPENED BY ORDINANCE OF COMMON COUNCIL OF THE CITY OF CHICAGO APPROVED MAY 26, 1951, AND THE TERMS AND PROVISIONS OF AN ORDINANCE PASSED APRIL 27, 1950 RELATING TO THE PERMISSION TO CONSTRUCT AND MAINTAIN A BRIDGE OVER AND A VAULT UNDER THE NORTH 160.79 FEET OF THE ALLEY ON THE LAND AND WEST AND ADJOINING THE LAND.
3. RECIPROCAL EASEMENT AGREEMENT DATED DECEMBER 17, 2007 AND RECORDED DECEMBER 17, 2007 AS DOCUMENT NUMBER 0735103077, MADE BY AND BETWEEN 310 SOUTH MICHIGAN, L.L.C., 310 RETAIL L.L.C., AND 318 RETAIL, L.L.C., AND THE TERMS, PROVISIONS AND GRANTS AS MORE PARTICULARLY DESCRIBED AND DEFINED THEREIN.
4. FIRST AMENDMENT TO RECIPROCAL EASEMENT AGREEMENT DATED FEBRUARY 11, 2008 AND RECORDED FEBRUARY 14, 2008 AS DOCUMENT NUMBER 0804531073.
5. SECOND AMENDMENT TO RECIPROCAL EASEMENT AGREEMENT DATED FEBRUARY 11, 2008 AND RECORDED AUGUST 29, 2008 AS DOCUMENT NUMBER 0824216033.
6. AGREEMENT DATED MAY 1, 1923 BETWEEN SIMON W. STRAUS AND CHICAGO TITLE AND TRUST COMPANY, TRUSTEE UNDER TRUST NUMBER 11227, RECORDED DECEMBER 26, 1924 AS DOCUMENT NUMBER 8718964 AND RIGHTS OF THE ADJOINING OWNER OR OWNERS TO THE CONCURRENT USE OF SAID EASEMENT.
7. PRESERVATION EASEMENT DATED DECEMBER 30, 2005 AND RECORDED DECEMBER 30, 2005 AS DOCUMENT NUMBER 0536404269, BY AND BETWEEN 310 RETAIL, L.L.C, AN ILLINOIS LIMITED LIABILITY COMPANY AND LANDMARKS PRESERVATION COUNCIL OF ILLINOIS, AN ILLINOIS NOT-FOR-PROFIT CORPORATION.
8. TERMS, PROVISIONS, COVENANTS AND CONDITIONS CONTAINED IN AND RIGHTS AND EASEMENTS ESTABLISHED BY THE DECLARATION OF CONDOMINIUM OWNERSHIP RECORDED DECEMBER 17, 2007 AS DOCUMENT NO. 0735103078, AS AMENDED FROM TIME TO TIME; AND LIMITATIONS AND CONDITIONS IMPOSED BY THE CONDOMINIUM PROPERTY ACT.

AMENDMENTS: 0802515052, 0804415012, 0808022041, 0814322098, 0824216034, 0824216035, 0828116039, 0829444007, 0831718001, 1007631072, 1007834016, 1007834017, 1008129063, 1008529131, 1009018100, 1104829114 AND 1111018011.

UNOFFICIAL COPY

9. TERMS, PROVISIONS, COVENANTS AND CONDITIONS CONTAINED IN AND RIGHTS AND EASEMENTS ESTABLISHED BY THE DECLARATION OF CONDOMINIUM OWNERSHIP RECORDED DECEMBER 28, 2011 AS DOCUMENT NO. 1136218047 AND AMENDMENT RECORDED MARCH 15, 2012 AS DOCUMENT 1207510074, AND SECOND AMENDMENT RECORDED March 20, 2013 AS DOCUMENT 1307910030 AS AMENDED FROM TIME TO TIME; AND (B) LIMITATIONS AND CONDITIONS IMPOSED BY THE CONDOMINIUM PROPERTY ACT.
10. MATTERS DISCLOSED BY PLAT OF SURVEY DATED NOVEMBER 22, 2011 PREPARED BY NATIONAL SURVEY SERVICE, INC.:
- 1) ENCROACHMENT OF THE NORTHEAST CORNER OF THE 318 BUILDING OVER AND ONTO THE PUBLIC LAND EAST AND ADJOINING BY 0.48 FEET AND 0.32 FEET.
 - 2) ENCROACHMENT OF THE SOUTH FACE AND THE SOUTHWEST CORNER OF THE 318 BUILDING OVER AND ONTO THE LAND SOUTH AND ADJOINING BY 0.26 FEET.
 - 3) ENCROACHMENT OF THE CORNICES AT VARIOUS ELEVATIONS OVER AND ONTO THE PUBLIC LAND EAST AND ADJOINING BY 0.15 TO 2.25 FEET; AND ENCROACHMENT OF COPING OVER AND ONTO THE LAND EAST AND ADJOINING BY 2.21 FEET.
 - 4) ENCROACHMENT OF THE BUILDING OVER AND ONTO THE PUBLIC LAND EAST AND ADJOINING BY 0.08 TO 0.10 FEET.
 - 5) ENCROACHMENT OF SIGNS OVER AND ONTO THE PUBLIC LAND EAST AND ADJOINING BY 0.98 FEET AND OVER AND ONTO THE PUBLIC LAND EAST AND ADJOINING BY 0.95 AND 0.96 FEET.
 - 6) ENCROACHMENT OF CORNICES AND COPING AT VARIOUS ELEVATIONS OVER AND ONTO THE LAND NORTH AND ADJOINING BY 0.15 TO 3.25 FEET, AND OVER AND ONTO THE LAND WEST AND ADJOINING BY 0.03 TO 3.31 FEET.