



Doc#: 1308535043 Fee: \$64.00
RHSP Fee:\$10.00 Affidavit Fee:
Karen A.Yarbrough
Cook County Recorder of Deeds
Date: 03/26/2013 10:56 AM Pg: 1 of 14

**THIS INSTRUMENT
PREPARED BY AND AFTER
RECORDING RETURN TO:**

Brian A. Cohen, Esq.
DLA Piper LLP (US)
203 North LaSalle Street
Suite 1900
Chicago, Illinois 60601

7/17/12 -
Touh...

This space reserved for Recorder's use only.

**ASSIGNMENT OF DECLARANT'S AND DEVELOPER'S RIGHTS UNDER
DECLARATION OF CONDOMINIUM OWNERSHIP AND OF EASEMENTS,
RESTRICTIONS, COVENANTS AND BY-LAWS FOR
RICHELIEU FLATS CONDOMINIUM**

**THIS ASSIGNMENT OF DECLARANT'S RIGHTS UNDER DECLARATION OF
CONDOMINIUM OWNERSHIP AND OF EASEMENTS, RESTRICTIONS,
COVENANTS AND BY-LAWS FOR RICHELIEU FLATS CONDOMINIUM**
("Assignment"), is dated as of March 8, 2013, by and among 318 SOUTH MICHIGAN
AVENUE, L.L.C., an Illinois limited liability company ("318 SMA Assignor"), 310 MET
TOWER, L.L.C., an Illinois limited liability company ("310 Met Tower Assignor") and 318
SOUTH MICHIGAN LLC, an Illinois limited liability company ("Assignee"). 318 SMA
Assignor, 310 Met Tower Assignor and Assignee may be hereinafter referred to as the "Parties."

RECITALS

A. 318 SMA Assignor is the "Declarant" under that certain Declaration of
Condominium Ownership and of Easements, Restrictions, Covenants and By-Laws for Richelieu
Flats Condominium recorded on December 28, 2011 in the office of the Recorder of Deeds of
Cook County, Illinois as Document Number 1136218047 (as amended, the "Declaration"), with
respect to the property located at 318 South Michigan Avenue, Chicago Illinois and described on
Exhibit A attached hereto (the "Property").

B. 318 SMA Assignor wishes to grant and assign to Assignee all of 318 SMA
Assignor's rights, powers, entitlements, exemptions, obligations and duties as Declarant under
the Declaration, and Assignee wishes to accept such grant and assignment from 318 SMA
Assignor.

C. 310 Met Tower Assignor is the "Developer" under the Declaration.

D. 310 Met Tower Assignor wishes to grant and assign to Assignee all of 310 Met

Box 400-CTCC

S Y
P 14
S N
SC Y
INT 14

UNOFFICIAL COPY

Tower Assignor's rights, powers, entitlements, exemptions, obligations and duties as Developer under the Declaration, and Assignee wishes to accept such grant and assignment from 310 Met Tower Assignor.

NOW, THEREFORE, for \$10.00 and other good and valuable consideration, the receipt and sufficiency of which are hereby acknowledged, 318 SMA Assignor, 310 Met Tower Assignor and Assignee hereby agree as follows:

1. **Assignment.** 318 SMA Assignor hereby grants and assigns to Assignee all of 318 SMA Assignor's rights, powers, entitlements, exemptions, obligations and duties as Declarant under the Declaration. From and after the date of recording of this Assignment, Assignee shall be the "Declarant".

2. **Assignment.** 310 Met Tower Assignor hereby grants and assigns to Assignee all of 310 Met Tower Assignor's rights, powers, entitlements, exemptions, obligations and duties as Developer under the Declaration. From and after the date of recording of this Assignment, Assignee shall be the "Developer".

3. **Acceptance.** Assignee hereby accepts the foregoing grants and assignments from 318 SMA Assignor and 310 Met Tower Assignor.

4. **Covenants of Further Assurances.** 318 SMA Assignor, 310 Met Tower Assignor and Assignee each agree to execute such other documents and perform such other acts as may be necessary or desirable to effectuate this Assignment.

4. **No Amendment.** This Assignment shall not be construed or considered an amendment of the Declaration and, subject to the assignment of Declarant's rights and Developer's rights described above, 318 SMA Assignor, 310 Met Tower Assignor and Assignee hereby ratify and confirm all provisions of the Declaration. Except as otherwise expressly provided herein, all capitalized words and phrases used in this Assignment shall have the same meanings given them in the Declaration.

5. **Counterparts.** This Assignment may be executed in counterparts, each of which shall be deemed an original and all of which together will constitute one instrument.

6. **Successors and Assigns.** All of the terms and conditions set forth herein shall be binding upon and shall inure to the benefit of the parties hereto and their respective heirs, representatives, successors and assigns.

[SIGNATURE PAGE FOLLOWS]

UNOFFICIAL COPY

IN WITNESS WHEREOF, 318 SMA Assignor, 310 Met Tower Assignor and Assignee have caused this Assignment to be signed as of the date aforesaid.

318 SMA ASSIGNOR:

318 SOUTH MICHIGAN AVENUE, L.L.C., an Illinois limited liability company

By: 310 Met Tower, L.L.C., an Illinois limited liability company, its Manager

By: 
Louis D. D'Angelo, Manager

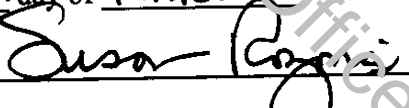
STATE OF ILLINOIS)

) SS

COUNTY OF COOK)

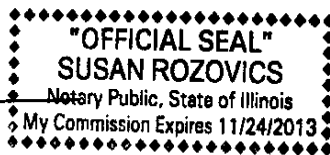
I, SUSAN ROZOVICS Notary Public in and for the County and State aforesaid, do hereby certify that Louis D. D'Angelo, as Manager of 310 Met Tower, L.L.C., an Illinois limited liability company, which is the Manager of 318 South Michigan Avenue, L.L.C., personally known to me to be the same person whose name is subscribed to the foregoing instrument as such Manager, appeared before me this day in person and acknowledged that he signed and delivered the foregoing instrument as his own free and voluntary act and the free and voluntary act of such company, for the uses and purposes therein set forth.

GIVEN under my hand and notarial seal this 11 day of MARCH, 2013.


Notary Public

My Commission Expires:

11/24/2013



UNOFFICIAL COPY

310 MET TOWER ASSIGNOR:

310 MET TOWER, L.L.C., an Illinois limited liability company

By: *[Signature]*
Louis D. D'Angelo, Manager

STATE OF ILLINOIS)


) SS

COUNTY OF COOK)

Susan Rozovics a Notary Public in and for the County and State aforesaid, do hereby certify that Louis D. D'Angelo, as Manager of 310 Met Tower, L.L.C., an Illinois limited liability company, personally known to me to be the same person whose name is subscribed to the foregoing instrument as such Manager, appeared before me this day in person and acknowledged that he signed and delivered the foregoing instrument as his own free and voluntary act and the free and voluntary act of such company, for the uses and purposes therein set forth.

GIVEN under my hand and notarial seal this 14th day of March, 2013.


Susan Rozovics
Notary Public



UNOFFICIAL COPY

ASSIGNEE:

318 SOUTH MICHIGAN LLC, an Illinois limited liability company

By: 
Brian Goldberg, Manager

STATE OF ILLINOIS)


) SS

COUNTY OF COOK)

I, _____, a Notary Public in and for the County and State aforesaid, do hereby certify that Brian Goldberg, as Manager of 318 South Michigan LLC, personally known to me to be the same person whose name is subscribed to the foregoing instrument as such Manager, appeared before me this day in person and acknowledged that he signed and delivered the foregoing instrument as his own free and voluntary act and the free and voluntary act of such company, for the uses and purposes therein set forth.

GIVEN under my hand and notarial seal this 7 day of March, 2013.




Notary Public

My Commission Expires:

6/8/16

UNOFFICIAL COPY

EXHIBIT A

LEGAL DESCRIPTION OF THE PROPERTY

PARCEL 1:

THAT PART OF THE FOLLOWING LAND:

LOTS 1 AND 4 IN BLOCK 8 IN FRACTIONAL SECTION 15, TOWNSHIP 39 NORTH, RANGE 14 EAST OF THE THIRD PRINCIPAL MERIDIAN, IN COOK COUNTY, ILLINOIS, COMMONLY KNOWN AS 310 SOUTH MICHIGAN AVENUE, CHICAGO, ILLINOIS, AND THE NORTH 53 FEET OF LOT 5 IN BLOCK 8 IN FRACTIONAL SECTION 15, ADDITION TO CHICAGO IN SECTION 15, TOWNSHIP 39 NORTH, RANGE 14, EAST OF THE THIRD PRINCIPAL MERIDIAN, IN COOK COUNTY, ILLINOIS, COMMONLY KNOWN AS 318 SOUTH MICHIGAN AVENUE

DESCRIBED AS FOLLOWS:

PARCEL B1-A-013:

THAT PART OF THE NORTH 53 FEET OF LOT 5 IN BLOCK 8 IN FRACTIONAL SECTION 15 ADDITION TO CHICAGO IN SECTION 15, TOWNSHIP 39 NORTH, RANGE 14 EAST OF THE THIRD PRINCIPAL MERIDIAN, BOUNDED AND DESCRIBED AS FOLLOWS:

BEGINNING AT THE NORTHEAST CORNER OF LOT 5 AFORESAID, THENCE SOUTH 0 DEGREES 00 MINUTES, 18 SECONDS WEST, ALONG THE EAST LINE OF SAID LOT 5, BEING ALSO THE WEST LINE OF SOUTH MICHIGAN AVENUE, 19.48 FEET; THENCE NORTH 89 DEGREES 57 MINUTES 42 SECONDS WEST, 62.83 FEET; THENCE NORTH 0 DEGREES 02 MINUTES 18 SECONDS EAST, PERPENDICULAR TO THE LAST DESCRIBED LINE, 18.89 FEET TO THE NORTH LINE OF LOT 5 AFORESAID; THENCE NORTH 89 DEGREES 30 MINUTES 10 SECONDS EAST, ALONG SAID NORTH LINE, 62.82 FEET TO THE HEREINABOVE DESIGNATED POINT OF BEGINNING;

SAID PARCEL HAVING AS A LOWER LIMIT A HORIZONTAL PLANE OF ELEVATION +7.06 FEET (CHICAGO CITY DATUM) AND HAVING AS AN UPPER LIMIT A HORIZONTAL PLANE OF ELEVATION +16.00 FEET (CHICAGO CITY DATUM);

IN COOK COUNTY, ILLINOIS.

AREA = 1,205.2 SQUARE FEET OR 0.0277 ACRES.

PARCEL C1-A-013:

THAT PART OF THE NORTH 53 FEET OF LOT 5 IN BLOCK 8 IN FRACTIONAL SECTION 15 ADDITION TO CHICAGO IN SECTION 15, TOWNSHIP 39 NORTH, RANGE 14 EAST OF THE THIRD PRINCIPAL MERIDIAN, BOUNDED AND DESCRIBED AS FOLLOWS:

BEGINNING AT THE NORTHEAST CORNER OF LOT 5 AFORESAID, THENCE SOUTH 0 DEGREES 00 MINUTES, 18 SECONDS WEST, ALONG THE EAST LINE OF SAID LOT 5, BEING ALSO THE WEST LINE OF SOUTH MICHIGAN AVENUE, 11.33 FEET; THENCE NORTH 89 DEGREES 59 MINUTES 42 SECONDS WEST, 16.96 FEET; THENCE SOUTH 0 DEGREES 02 MINUTES 18 SECONDS WEST, 8.22 FEET; THENCE NORTH 89 DEGREES 57 MINUTES 42 SECONDS WEST, 45.35 FEET; THENCE NORTH 0 DEGREES 02 MINUTES 18 SECONDS EAST, PERPENDICULAR TO THE LAST DESCRIBED LINE, 13.32 FEET TO A POINT, SAID POINT BEING 5.66 FEET (AS MEASURED PERPENDICULARLY) SOUTH OF THE NORTH LINE OF LOT 5 AFORESAID; THENCE NORTH 41 DEGREES 13 MINUTES 48 SECONDS WEST, 6.04

UNOFFICIAL COPY

FEET; THENCE NORTH 0 DEGREES 29 MINUTES 50 SECONDS WEST, 1.08 FEET TO THE NORTH LINE OF LOT 5 AFORESAID; THENCE NORTH 89 DEGREES 30 MINUTES 10 SECONDS EAST, ALONG SAID NORTH LINE, 66.30 FEET TO THE HEREINABOVE DESIGNATED POINT OF BEGINNING;

SAID PARCEL HAVING AS A LOWER LIMIT A HORIZONTAL PLANE OF ELEVATION +16.00 FEET (CHICAGO CITY DATUM) AND HAVING AS AN UPPER LIMIT A HORIZONTAL PLANE OF ELEVATION +28.30 FEET (CHICAGO CITY DATUM);

IN COOK COUNTY, ILLINOIS.

AREA = 1,074.6 SQUARE FEET OR 0.0247 ACRES.

PARCEL C1-A1-013:

THAT PART OF THE NORTH 53 FEET OF LOT 5 IN BLOCK 8 IN FRACTIONAL SECTION 15 ADDITION TO CHICAGO IN SECTION 15, TOWNSHIP 39 NORTH, RANGE 14 EAST OF THE THIRD PRINCIPAL MERIDIAN, BOUNDED AND DESCRIBED AS FOLLOWS:

COMMENCING AT THE NORTHEAST CORNER OF LOT 5 AFORESAID, THENCE SOUTH 0 DEGREES 00 MINUTES, 18 SECONDS WEST, ALONG THE EAST LINE OF SAID LOT 5, BEING ALSO THE WEST LINE OF SOUTH MICHIGAN AVENUE, 53.00 FEET TO THE SOUTH LINE OF THE NORTH 53.00 FEET OF LOT 5 AFORESAID; THENCE SOUTH 89 DEGREES 30 MINUTES 10 SECONDS WEST, ALONG SAID SOUTH LINE, 67.05 FEET TO THE POINT OF BEGINNING OF THE FOLLOWING DESCRIBED PARCEL; THENCE NORTH 41 DEGREES 18 MINUTES 25 SECONDS EAST, 7.15 FEET TO A POINT, SAID POINT BEING 5.33 FEET (AS MEASURED PERPENDICULARLY) NORTH OF THE SOUTH LINE OF THE NORTH 53.00 FEET OF LOT 5 AFORESAID; THENCE NORTH 0 DEGREES 02 MINUTES 18 SECONDS EAST, 5.68 FEET; THENCE NORTH 89 DEGREES 57 MINUTES 42 SECONDS WEST, 18.32 FEET; THENCE SOUTH 0 DEGREES 02 MINUTES 18 SECONDS WEST, PERPENDICULAR TO THE LAST DESCRIBED LINE, 3.55 FEET; THENCE NORTH 89 DEGREES 57 MINUTES 42 SECONDS WEST, 47.55 FEET; THENCE NORTH 0 DEGREES 02 MINUTES 18 SECONDS EAST, 0.90 FEET; THENCE NORTH 89 DEGREES 57 MINUTES 42 SECONDS WEST, 5.42 FEET; THENCE SOUTH 0 DEGREES 02 MINUTES 18 SECONDS WEST, 2.78 FEET TO A POINT, SAID POINT BEING 6.26 FEET (AS MEASURED PERPENDICULARLY) NORTH OF THE SOUTH LINE OF THE NORTH 53.00 FEET OF LOT 5 AFORESAID; THENCE NORTH 89 DEGREES 58 MINUTES 26 SECONDS WEST, 38.28 FEET TO THE EAST LINE OF THE WEST 9.00 FEET OF LOT 5 AFORESAID, BEING ALSO THE EAST LINE OF PART OF THE EAST 1/2 OF AN 18-FOOT PUBLIC ALLEY IN BLOCK 8 AFORESAID, OPENED BY ORDINANCE CONFIRMED MAY 25, 1951; THENCE SOUTH 0 DEGREES 01 MINUTE 34 SECONDS WEST, ALONG SAID EAST LINE, 6.61 FEET TO THE SOUTH LINE OF THE NORTH 53.00 FEET OF LOT 5 AFORESAID; THENCE NORTH 89 DEGREES 30 MINUTES 10 SECONDS EAST, ALONG SAID SOUTH LINE, 104.86 FEET TO THE HEREINABOVE DESIGNATED POINT OF BEGINNING;

SAID PARCEL HAVING AS A LOWER LIMIT A HORIZONTAL PLANE OF ELEVATION +16.00 FEET (CHICAGO CITY DATUM) AND HAVING AS AN UPPER LIMIT A HORIZONTAL PLANE OF ELEVATION +28.30 FEET (CHICAGO CITY DATUM);

IN COOK COUNTY, ILLINOIS.

AREA = 859.5 SQUARE FEET OR 0.0197 ACRES.

PARCEL C2-A-013:

THAT PART OF THE NORTH 53 FEET OF LOT 5 IN BLOCK 8 IN FRACTIONAL SECTION 15 ADDITION TO CHICAGO IN SECTION 15, TOWNSHIP 39 NORTH, RANGE 14 EAST OF THE THIRD PRINCIPAL MERIDIAN, BOUNDED AND DESCRIBED AS FOLLOWS:

UNOFFICIAL COPY

BEGINNING AT THE NORTHEAST CORNER OF LOT 5 AFORESAID, THENCE SOUTH 0 DEGREES 00 MINUTES, 18 SECONDS WEST, ALONG THE EAST LINE OF SAID LOT 5, BEING ALSO THE WEST LINE OF SOUTH MICHIGAN AVENUE, 12.34 FEET; THENCE NORTH 89 DEGREES 57 MINUTES 42 SECONDS WEST, 23.20 FEET; THENCE NORTH 0 DEGREES 02 MINUTES 18 SECONDS EAST, 0.25 FEET; THENCE NORTH 89 DEGREES 57 MINUTES 42 SECONDS WEST, 15.03 FEET; THENCE SOUTH 0 DEGREES 02 MINUTES 18 SECONDS WEST, 2.74 FEET; THENCE NORTH 89 DEGREES 57 MINUTES 42 SECONDS WEST, 24.61 FEET; THENCE NORTH 0 DEGREES 02 MINUTES 18 SECONDS EAST, PERPENDICULAR TO THE LAST DESCRIBED LINE, 14.24 FEET TO THE NORTH LINE OF LOT 5 AFORESAID; THENCE NORTH 89 DEGREES 30 MINUTES 10 SECONDS EAST, ALONG SAID NORTH LINE, 62.82 FEET TO THE HEREINABOVE DESIGNATED POINT OF BEGINNING;

SAID PARCEL HAVING AS A LOWER LIMIT A HORIZONTAL PLANE OF ELEVATION +28.30 FEET (CHICAGO CITY DATUM) AND HAVING AS AN UPPER LIMIT A HORIZONTAL PLANE OF ELEVATION +39.93 FEET (CHICAGO CITY DATUM);

IN COOK COUNTY, ILLINOIS.

AREA = 814.3 SQUARE FEET OR 0.0187 ACRES.

PARCEL C2-A1-013:

THAT PART OF THE NORTH 53 FEET OF LOT 5 IN BLOCK 8 IN FRACTIONAL SECTION 15 ADDITION TO CHICAGO IN SECTION 15, TOWNSHIP 39 NORTH, RANGE 14 EAST OF THE THIRD PRINCIPAL MERIDIAN, BOUNDED AND DESCRIBED AS FOLLOWS:

COMMENCING AT THE NORTHEAST CORNER OF LOT 5 AFORESAID, THENCE SOUTH 0 DEGREES 00 MINUTES, 18 SECONDS WEST, ALONG THE EAST LINE OF SAID LOT 5, BEING ALSO THE WEST LINE OF SOUTH MICHIGAN AVENUE, 51.80 FEET TO THE POINT OF BEGINNING OF THE FOLLOWING DESCRIBED PARCEL; THENCE SOUTH 89 DEGREES 27 MINUTES 44 SECONDS WEST, 32.80 FEET; THENCE NORTH 42 DEGREES 03 MINUTES 56 SECONDS WEST, 5.78 FEET TO A POINT, SAID POINT BEING 5.50 FEET (AS MEASURED PERPENDICULARLY) NORTH OF THE SOUTH LINE OF THE NORTH 53.00 FEET OF LOT 5 AFORESAID; THENCE SOUTH 89 DEGREES 37 MINUTES 14 SECONDS WEST, 25.57 FEET; THENCE SOUTH 41 DEGREES 18 MINUTES 25 SECONDS WEST, 0.92 FEET; THENCE SOUTH 0 DEGREES 02 MINUTES 18 SECONDS WEST, 4.86 FEET TO THE SOUTH LINE OF THE NORTH 53.00 FEET OF LOT 5 AFORESAID; THENCE NORTH 89 DEGREES 30 MINUTES 10 SECONDS EAST, ALONG SAID SOUTH LINE, 62.86 FEET; THENCE NORTH 0 DEGREES 00 MINUTES 18 SECONDS EAST, ALONG THE EAST LINE OF LOT 5 AFORESAID, 1.20 FEET TO THE HEREINABOVE DESIGNATED POINT OF BEGINNING;

SAID PARCEL HAVING AS A LOWER LIMIT A HORIZONTAL PLANE OF ELEVATION +28.30 FEET (CHICAGO CITY DATUM) AND HAVING AS AN UPPER LIMIT A HORIZONTAL PLANE OF ELEVATION +39.93 FEET (CHICAGO CITY DATUM);

IN COOK COUNTY, ILLINOIS.

AREA = 196.4 SQUARE FEET OR 0.0045 ACRES.

PARCEL C3-A-013:

THAT PART OF THE NORTH 53 FEET OF LOT 5 IN BLOCK 8 IN FRACTIONAL SECTION 15 ADDITION TO CHICAGO IN SECTION 15, TOWNSHIP 39 NORTH, RANGE 14 EAST OF THE THIRD PRINCIPAL MERIDIAN, BOUNDED AND DESCRIBED AS FOLLOWS:

COMMENCING AT THE NORTHEAST CORNER OF LOT 5 AFORESAID, THENCE SOUTH 89 DEGREES 30 MINUTES 10 SECONDS WEST, ALONG THE NORTH LINE OF SAID LOT 5, A DISTANCE OF 1.25 FEET

UNOFFICIAL COPY

TO THE POINT OF BEGINNING OF THE FOLLOWING DESCRIBED PARCEL; THENCE SOUTH 0 DEGREES 00 MINUTES, 18 SECONDS WEST, ALONG A LINE DRAWN 1.25 FEET (AS MEASURED PERPENDICULARLY) WEST OF AND PARALLEL WITH THE EAST LINE OF SAID LOT 5, BEING ALSO THE WEST LINE OF SOUTH MICHIGAN AVENUE, 53.00 FEET; THENCE NORTH 89 DEGREES 30 MINUTES 10 SECONDS WEST, 65.35 FEET; THENCE NORTH 41 DEGREES 18 MINUTES 25 SECONDS EAST, 4.72 FEET TO A POINT, SAID POINT BEING 3.51 FEET (AS MEASURED PERPENDICULARLY) NORTH OF THE SOUTH LINE OF THE NORTH 53.00 FEET OF LOT 5 AFORESAID; THENCE NORTH 0 DEGREES 02 MINUTES 18 SECONDS EAST, 47.67 FEET TO A POINT, SAID POINT BEING 1.81 FEET (AS MEASURED PERPENDICULARLY) SOUTH OF THE NORTH LINE OF LOT 5 AFORESAID; THENCE NORTH 41 DEGREES 13 MINUTES 48 SECONDS WEST, 2.39 FEET; THENCE NORTH 89 DEGREES 30 MINUTES 10 SECONDS EAST, ALONG SAID NORTH LINE, 63.79 FEET TO THE HEREINABOVE DESIGNATED POINT OF BEGINNING;

SAID PARCEL HAVING AS A LOWER LIMIT A HORIZONTAL PLANE OF ELEVATION +39.93 FEET (CHICAGO CITY DATUM) AND HAVING AS AN UPPER LIMIT A HORIZONTAL PLANE OF ELEVATION +51.04 FEET (CHICAGO CITY DATUM);

IN COOK COUNTY, ILLINOIS.

AREA = 3,304.8 SQUARE FEET OR 0.0759 ACRES.

PARCEL C4-A-013:

THAT PART OF THE NORTH 53 FEET OF LOT 5 IN BLOCK 8 IN FRACTIONAL SECTION 15 ADDITION TO CHICAGO IN SECTION 15, TOWNSHIP 39 NORTH, RANGE 14 EAST OF THE THIRD PRINCIPAL MERIDIAN, BOUNDED AND DESCRIBED AS FOLLOWS:

COMMENCING AT THE NORTHEAST CORNER OF LOT 5 AFORESAID, THENCE SOUTH 89 DEGREES 30 MINUTES 10 SECONDS WEST, ALONG THE NORTH LINE OF SAID LOT 5, A DISTANCE OF 1.25 FEET TO THE POINT OF BEGINNING OF THE FOLLOWING DESCRIBED PARCEL; THENCE SOUTH 0 DEGREES 00 MINUTES, 18 SECONDS WEST, ALONG A LINE DRAWN 1.25 FEET (AS MEASURED PERPENDICULARLY) WEST OF AND PARALLEL WITH THE EAST LINE OF SAID LOT 5, BEING ALSO THE WEST LINE OF SOUTH MICHIGAN AVENUE, 53.00 FEET; THENCE SOUTH 89 DEGREES 30 MINUTES 10 SECONDS WEST, 65.35 FEET; THENCE NORTH 41 DEGREES 18 MINUTES 25 SECONDS EAST, 4.72 FEET TO A POINT, SAID POINT BEING 3.51 FEET (AS MEASURED PERPENDICULARLY) NORTH OF THE SOUTH LINE OF THE NORTH 53.00 FEET OF LOT 5 AFORESAID; THENCE NORTH 0 DEGREES 02 MINUTES 18 SECONDS EAST, 45.65 FEET TO A POINT, SAID POINT BEING 3.83 FEET (AS MEASURED PERPENDICULARLY) SOUTH OF THE NORTH LINE OF LOT 5 AFORESAID; THENCE NORTH 41 DEGREES 13 MINUTES 48 SECONDS WEST, 5.06 FEET; THENCE NORTH 89 DEGREES 30 MINUTES 10 SECONDS EAST, ALONG SAID NORTH LINE, 65.55 FEET TO THE HEREINABOVE DESIGNATED POINT OF BEGINNING;

SAID PARCEL HAVING AS A LOWER LIMIT A HORIZONTAL PLANE OF ELEVATION +51.04 FEET (CHICAGO CITY DATUM) AND HAVING AS AN UPPER LIMIT A HORIZONTAL PLANE OF ELEVATION +62.10 FEET (CHICAGO CITY DATUM);

IN COOK COUNTY, ILLINOIS.

AREA = 3,309.8 SQUARE FEET OR 0.0760 ACRES.

PARCEL C5-A-013:

THAT PART OF THE NORTH 53 FEET OF LOT 5 IN BLOCK 8 IN FRACTIONAL SECTION 15 ADDITION TO CHICAGO IN SECTION 15, TOWNSHIP 39 NORTH, RANGE 14 EAST OF THE THIRD PRINCIPAL MERIDIAN, BOUNDED AND DESCRIBED AS FOLLOWS:

UNOFFICIAL COPY

COMMENCING AT THE NORTHEAST CORNER OF LOT 5 AFORESAID, THENCE SOUTH 89 DEGREES 30 MINUTES 10 SECONDS WEST, ALONG THE NORTH LINE OF SAID LOT 5, A DISTANCE OF 1.25 FEET TO THE POINT OF BEGINNING OF THE FOLLOWING DESCRIBED PARCEL; THENCE SOUTH 0 DEGREES 00 MINUTES, 18 SECONDS WEST, ALONG A LINE DRAWN 1.25 FEET (AS MEASURED PERPENDICULARLY) WEST OF AND PARALLEL WITH THE EAST LINE OF SAID LOT 5, BEING ALSO THE WEST LINE OF SOUTH MICHIGAN AVENUE, 53.00 FEET; THENCE SOUTH 89 DEGREES 30 MINUTES 10 SECONDS WEST, 64.90 FEET; THENCE NORTH 41 DEGREES 18 MINUTES 25 SECONDS EAST, 4.04 FEET TO A POINT, SAID POINT BEING 3.01 FEET (AS MEASURED PERPENDICULARLY) NORTH OF THE SOUTH LINE OF THE NORTH 53.00 FEET OF LOT 5 AFORESAID; THENCE NORTH 0 DEGREES 02 MINUTES 18 SECONDS EAST, 46.66 FEET TO A POINT, SAID POINT BEING 3.33 FEET (AS MEASURED PERPENDICULARLY) SOUTH OF THE NORTH LINE OF LOT 5 AFORESAID; THENCE NORTH 41 DEGREES 13 MINUTES 48 SECONDS WEST, 4.39 FEET; THENCE NORTH 89 DEGREES 30 MINUTES 10 SECONDS EAST, ALONG SAID NORTH LINE, 65.11 FEET TO THE HEREINABOVE DESIGNATED POINT OF BEGINNING;

SAID PARCEL HAVING AS A LOWER LIMIT A HORIZONTAL PLANE OF ELEVATION +62.10 FEET (CHICAGO CITY DATUM) AND HAVING AS AN UPPER LIMIT A HORIZONTAL PLANE OF ELEVATION +73.20 FEET (CHICAGO CITY DATUM);

IN COOK COUNTY, ILLINOIS.

AREA = 3,306.8 SQUARE FEET OR 0.0759 ACRES.

PARCEL C6-A-013:

THAT PART OF THE NORTH 53 FEET OF LOT 5 IN BLOCK 8 IN FRACTIONAL SECTION 15 ADDITION TO CHICAGO IN SECTION 15, TOWNSHIP 39 NORTH RANGE 14 EAST OF THE THIRD PRINCIPAL MERIDIAN, BOUNDED AND DESCRIBED AS FOLLOWS:

COMMENCING AT THE NORTHEAST CORNER OF LOT 5 AFORESAID, THENCE SOUTH 89 DEGREES 30 MINUTES 10 SECONDS WEST, ALONG THE NORTH LINE OF SAID LOT 5, A DISTANCE OF 1.25 FEET TO THE POINT OF BEGINNING OF THE FOLLOWING DESCRIBED PARCEL; THENCE SOUTH 0 DEGREES 00 MINUTES, 18 SECONDS WEST, ALONG A LINE DRAWN 1.25 FEET (AS MEASURED PERPENDICULARLY) WEST OF AND PARALLEL WITH THE EAST LINE OF SAID LOT 5, BEING ALSO THE WEST LINE OF SOUTH MICHIGAN AVENUE, 53.00 FEET; THENCE SOUTH 89 DEGREES 30 MINUTES 10 SECONDS WEST, 64.90 FEET; THENCE NORTH 41 DEGREES 18 MINUTES 25 SECONDS EAST, 4.76 FEET TO A POINT, SAID POINT BEING 3.55 FEET (AS MEASURED PERPENDICULARLY) NORTH OF THE SOUTH LINE OF THE NORTH 53.00 FEET OF LOT 5 AFORESAID; THENCE NORTH 0 DEGREES 02 MINUTES 18 SECONDS EAST, 45.57 FEET TO A POINT, SAID POINT BEING 3.88 FEET (AS MEASURED PERPENDICULARLY) SOUTH OF THE NORTH LINE OF LOT 5 AFORESAID; THENCE NORTH 41 DEGREES 13 MINUTES 48 SECONDS WEST, 5.12 FEET; THENCE NORTH 89 DEGREES 30 MINUTES 10 SECONDS EAST, ALONG SAID NORTH LINE, 65.11 FEET TO THE HEREINABOVE DESIGNATED POINT OF BEGINNING;

SAID PARCEL HAVING AS A LOWER LIMIT A HORIZONTAL PLANE OF ELEVATION +73.20 FEET (CHICAGO CITY DATUM) AND HAVING AS AN UPPER LIMIT A HORIZONTAL PLANE OF ELEVATION +84.30 FEET (CHICAGO CITY DATUM);

IN COOK COUNTY, ILLINOIS.

AREA = 3,284.7 SQUARE FEET OR 0.0754 ACRES.

PARCEL C7-A-013:

UNOFFICIAL COPY

THAT PART OF THE NORTH 53 FEET OF LOT 5 IN BLOCK 8 IN FRACTIONAL SECTION 15 ADDITION TO CHICAGO IN SECTION 15, TOWNSHIP 39 NORTH, RANGE 14 EAST OF THE THIRD PRINCIPAL MERIDIAN, BOUNDED AND DESCRIBED AS FOLLOWS:

COMMENCING AT THE NORTHEAST CORNER OF LOT 5 AFORESAID, THENCE SOUTH 89 DEGREES 30 MINUTES 10 SECONDS WEST, ALONG THE NORTH LINE OF SAID LOT 5, A DISTANCE OF 1.25 FEET TO THE POINT OF BEGINNING OF THE FOLLOWING DESCRIBED PARCEL; THENCE SOUTH 0 DEGREES 00 MINUTES, 18 SECONDS WEST, ALONG A LINE DRAWN 1.25 FEET (AS MEASURED PERPENDICULARLY) WEST OF AND PARALLEL WITH THE EAST LINE OF SAID LOT 5, BEING ALSO THE WEST LINE OF SOUTH MICHIGAN AVENUE, 53.00 FEET; THENCE SOUTH 89 DEGREES 30 MINUTES 10 SECONDS WEST, 64.90 FEET; THENCE NORTH 41 DEGREES 18 MINUTES 25 SECONDS EAST, 4.04 FEET TO A POINT, SAID POINT BEING 3.01 FEET (AS MEASURED PERPENDICULARLY) NORTH OF THE SOUTH LINE OF THE NORTH 53.00 FEET OF LOT 5 AFORESAID; THENCE NORTH 0 DEGREES 02 MINUTES 18 SECONDS EAST, 47.17 FEET TO A POINT, SAID POINT BEING 2.82 FEET (AS MEASURED PERPENDICULARLY) SOUTH OF THE NORTH LINE OF LOT 5 AFORESAID; THENCE NORTH 41 DEGREES 13 MINUTES 48 SECONDS WEST, 3.73 FEET; THENCE NORTH 89 DEGREES 30 MINUTES 10 SECONDS EAST, ALONG SAID NORTH LINE, 64.67 FEET TO THE HEREINABOVE DESIGNATED POINT OF BEGINNING;

SAID PARCEL HAVING AS A LOWER LIMIT A HORIZONTAL PLANE OF ELEVATION +84.30 FEET (CHICAGO CITY DATUM) AND HAVING AS AN UPPER LIMIT A HORIZONTAL PLANE OF ELEVATION +100.56 FEET (CHICAGO CITY DATUM);

IN COOK COUNTY, ILLINOIS.

AREA = 3,305.4 SQUARE FEET OR 0.0759 ACRES.

PARCEL RF-K-013:

THAT PART OF THE NORTH 53 FEET OF LOT 5 IN BLOCK 8 IN FRACTIONAL SECTION 15 ADDITION TO CHICAGO IN SECTION 15, TOWNSHIP 39 NORTH, RANGE 14 EAST OF THE THIRD PRINCIPAL MERIDIAN, BOUNDED AND DESCRIBED AS FOLLOWS:

COMMENCING AT THE NORTHEAST CORNER OF LOT 5 AFORESAID, THENCE SOUTH 89 DEGREES 30 MINUTES 10 SECONDS WEST, ALONG THE NORTH LINE OF SAID LOT 5, A DISTANCE OF 136.49 FEET TO THE POINT OF BEGINNING OF THE FOLLOWING DESCRIBED PARCEL; THENCE SOUTH 0 DEGREES 02 MINUTES 18 SECONDS WEST, 53.00 FEET TO THE SOUTH LINE OF THE NORTH 53.00 FEET OF LOT 5 AFORESAID; THENCE SOUTH 89 DEGREES 30 MINUTES 10 SECONDS WEST, ALONG SAID SOUTH LINE, 35.39 FEET TO THE EAST LINE OF THE WEST 9.00 FEET OF LOT 5 AFORESAID, BEING ALSO THE EAST LINE OF AN 18-FOOT PUBLIC ALLEY; THENCE NORTH 0 DEGREES 01 MINUTES 34 SECONDS EAST, 53.00 FEET TO THE NORTH LINE OF LOT 5 AFORESAID; THENCE NORTH 89 DEGREES 30 MINUTES 10 SECONDS EAST, ALONG SAID NORTH LINE, 35.40 FEET TO THE HEREINABOVE DESIGNATED POINT OF BEGINNING;

SAID PARCEL HAVING AS A LOWER LIMIT A HORIZONTAL PLANE OF ELEVATION +100.56 FEET (CHICAGO CITY DATUM) AND HAVING AS AN UPPER LIMIT A HORIZONTAL PLANE OF ELEVATION +108.50 FEET (CHICAGO CITY DATUM);

IN COOK COUNTY, ILLINOIS.

AREA = 1,875.7 SQUARE FEET OR 0.0431 ACRES.

* PARCEL IS AIR RIGHTS

PARCEL RF-A-013:

UNOFFICIAL COPY

THAT PART OF THE NORTH 53 FEET OF LOT 5 IN BLOCK 8 IN FRACTIONAL SECTION 15 ADDITION TO CHICAGO IN SECTION 15, TOWNSHIP 39 NORTH, RANGE 14 EAST OF THE THIRD PRINCIPAL MERIDIAN, BOUNDED AND DESCRIBED AS FOLLOWS:

COMMENCING AT THE NORTHEAST CORNER OF LOT 5 AFORESAID, THENCE SOUTH 89 DEGREES 30 MINUTES 10 SECONDS WEST, ALONG THE NORTH LINE OF SAID LOT 5, A DISTANCE OF 23.73 FEET TO THE POINT OF BEGINNING OF THE FOLLOWING DESCRIBED PARCEL; THENCE SOUTH 0 DEGREES 02 MINUTES 18 SECONDS WEST, 18.25 FEET; THENCE NORTH 89 DEGREES 57 MINUTES 42 SECONDS WEST, PERPENDICULAR TO THE LAST DESCRIBED LINE, 1.26 FEET; THENCE SOUTH 0 DEGREES 02 MINUTES 18 SECONDS WEST, 24.15 FEET; THENCE SOUTH 89 DEGREES 57 MINUTES 42 SECONDS EAST, 1.26 FEET; THENCE SOUTH 0 DEGREES 02 MINUTES 18 SECONDS WEST, 10.59 FEET TO THE SOUTH LINE OF THE NORTH 53.00 FEET OF LOT 5 AFORESAID; THENCE SOUTH 89 DEGREES 30 MINUTES 10 SECONDS WEST, ALONG SAID SOUTH LINE, 57.19 FEET; THENCE NORTH 0 DEGREES 02 MINUTES 18 SECONDS EAST, 53.00 FEET TO THE NORTH LINE OF LOT 5 AFORESAID; THENCE NORTH 89 DEGREES 30 MINUTES 10 SECONDS EAST, ALONG SAID NORTH LINE, 57.19 FEET TO THE HEREINABOVE DESIGNATED POINT OF BEGINNING;

SAID PARCEL HAVING AS A LOWER LIMIT A HORIZONTAL PLANE OF ELEVATION +100.56 FEET (CHICAGO CITY DATUM) AND HAVING AS AN UPPER LIMIT A HORIZONTAL PLANE OF ELEVATION +113.50 FEET (CHICAGO CITY DATUM);

IN COOK COUNTY, ILLINOIS.

AREA = 3,000.9 SQUARE FEET OR 0.0689 ACRES

PARCEL RF-A1*-013:

THAT PART OF THE NORTH 53 FEET OF LOT 5 IN BLOCK 8 IN FRACTIONAL SECTION 15 ADDITION TO CHICAGO IN SECTION 15, TOWNSHIP 39 NORTH, RANGE 14 EAST OF THE THIRD PRINCIPAL MERIDIAN, BOUNDED AND DESCRIBED AS FOLLOWS:

COMMENCING AT THE NORTHEAST CORNER OF LOT 5 AFORESAID, THENCE SOUTH 89 DEGREES 30 MINUTES 10 SECONDS WEST, ALONG THE NORTH LINE OF SAID LOT 5, A DISTANCE OF 80.92 FEET TO THE POINT OF BEGINNING OF THE FOLLOWING DESCRIBED PARCEL; THENCE CONTINUING SOUTH 89 DEGREES 30 MINUTES 10 SECONDS WEST, ALONG SAID NORTH LINE, 55.57 FEET; THENCE SOUTH 0 DEGREES 02 MINUTES 18 SECONDS WEST, 53.00 FEET TO THE SOUTH LINE OF THE NORTH 53.00 FEET OF LOT 5 AFORESAID; THENCE NORTH 89 DEGREES 30 MINUTES 10 SECONDS EAST, ALONG SAID SOUTH LINE, 55.57 FEET; THENCE NORTH 0 DEGREES 02 MINUTES 18 SECONDS EAST, 53.00 FEET TO THE HEREINABOVE DESIGNATED POINT OF BEGINNING;

SAID PARCEL HAVING AS A LOWER LIMIT A HORIZONTAL PLANE OF ELEVATION +97.00 FEET (CHICAGO CITY DATUM) AND HAVING AS AN UPPER LIMIT A HORIZONTAL PLANE OF ELEVATION +113.50 FEET (CHICAGO CITY DATUM);

ALSO;

THAT PART OF THE NORTH 53 FEET OF LOT 5 IN BLOCK 8 IN FRACTIONAL SECTION 15 ADDITION TO CHICAGO IN SECTION 15, TOWNSHIP 39 NORTH, RANGE 14 EAST OF THE THIRD PRINCIPAL MERIDIAN, BOUNDED AND DESCRIBED AS FOLLOWS:

COMMENCING AT THE NORTHEAST CORNER OF LOT 5 AFORESAID, THENCE SOUTH 89 DEGREES 30 MINUTES 10 SECONDS WEST, ALONG THE NORTH LINE OF SAID LOT 5, A DISTANCE OF 136.49 FEET TO THE POINT OF BEGINNING OF THE FOLLOWING DESCRIBED PARCEL; THENCE SOUTH 0 DEGREES 02 MINUTES 18 SECONDS WEST, 53.00 FEET TO THE SOUTH LINE OF THE NORTH 53.00

UNOFFICIAL COPY

FEET OF LOT 5 AFORESAID; THENCE SOUTH 89 DEGREES 30 MINUTES 10 SECONDS WEST, ALONG SAID SOUTH LINE, 35.39 FEET TO THE EAST LINE OF THE WEST 9.00 FEET OF LOT 5 AFORESAID, BEING ALSO THE EAST LINE OF AN 18-FOOT PUBLIC ALLEY; THENCE NORTH 0 DEGREES 01 MINUTES 34 SECONDS EAST, 53.00 FEET TO THE NORTH LINE OF LOT 5 AFORESAID; THENCE NORTH 89 DEGREES 30 MINUTES 10 SECONDS EAST, ALONG SAID NORTH LINE, 35.40 FEET TO THE HEREINABOVE DESIGNATED POINT OF BEGINNING;

SAID PARCEL HAVING AS A LOWER LIMIT A HORIZONTAL PLANE OF ELEVATION +108.50 FEET (CHICAGO CITY DATUM) AND HAVING AS AN UPPER LIMIT A HORIZONTAL PLANE OF ELEVATION +113.50 FEET (CHICAGO CITY DATUM);

IN COOK COUNTY, ILLINOIS.

AREA = 1,875.7 SQUARE FEET OR 0.0431 ACRES.

* PARCEL IS AIR RIGHTS

PARCEL RF-A2*-013:

THAT PART OF THE NORTH 51 FEET OF LOT 5 IN BLOCK 8 IN FRACTIONAL SECTION 15 ADDITION TO CHICAGO IN SECTION 15, TOWNSHIP 39 NORTH, RANGE 14 EAST OF THE THIRD PRINCIPAL MERIDIAN, BOUNDED AND DESCRIBED AS FOLLOWS:

BEGINNING AT THE NORTHEAST CORNER OF LOT 5 AFORESAID, THENCE SOUTH 89 DEGREES 30 MINUTES 10 SECONDS WEST, ALONG THE NORTH LINE OF SAID LOT 5, A DISTANCE OF 23.73 FEET; THENCE SOUTH 0 DEGREES 02 MINUTES 18 SECONDS WEST, 18.25 FEET; THENCE NORTH 89 DEGREES 57 MINUTES 42 SECONDS WEST, PERPENDICULAR TO THE LAST DESCRIBED LINE, 1.26 FEET; THENCE SOUTH 0 DEGREES 02 MINUTES 18 SECONDS WEST, 24.15 FEET; THENCE SOUTH 89 DEGREES 57 MINUTES 42 SECONDS EAST, 1.26 FEET, THENCE SOUTH 0 DEGREES 02 MINUTES 18 SECONDS WEST, 10.59 FEET TO THE SOUTH LINE OF THE NORTH 53.00 FEET OF LOT 5 AFORESAID; THENCE NORTH 89 DEGREES 30 MINUTES 10 SECONDS EAST, ALONG SAID SOUTH LINE, 23.76 FEET; THENCE NORTH 0 DEGREES 00 MINUTES 18 SECONDS EAST, ALONG THE EAST LINE OF LOT 5 AFORESAID, 53.00 FEET TO THE HEREINABOVE DESIGNATED POINT OF BEGINNING;

SAID PARCEL HAVING AS A LOWER LIMIT A HORIZONTAL PLANE OF ELEVATION +100.56 FEET (CHICAGO CITY DATUM) AND HAVING AS AN UPPER LIMIT A HORIZONTAL PLANE OF ELEVATION +113.50 FEET (CHICAGO CITY DATUM);

IN COOK COUNTY, ILLINOIS.

AREA = 1,289.0 SQUARE FEET OR 0.0296 ACRES.

PARCEL AR-A*-013:

THAT PART OF THE NORTH 53 FEET OF LOT 5 IN BLOCK 8 IN FRACTIONAL SECTION 15 ADDITION TO CHICAGO IN SECTION 15, TOWNSHIP 39 NORTH, RANGE 14 EAST OF THE THIRD PRINCIPAL MERIDIAN;

BEGINNING AT THE NORTHEAST CORNER OF LOT 5 AFORESAID, THENCE SOUTH 0 DEGREES 00 MINUTES, 18 SECONDS WEST, ALONG THE EAST LINE OF SAID LOT 5, BEING ALSO THE WEST LINE OF SOUTH MICHIGAN AVENUE, 53.00 FEET TO THE SOUTH LINE OF THE NORTH 53.00 FEET OF LOT 5 AFORESAID; THENCE SOUTH 89 DEGREES 30 MINUTES 10 SECONDS WEST, ALONG SAID SOUTH LINE, 171.91 FEET TO THE EAST LINE OF THE WEST 9.00 FEET OF LOT 5 AFORESAID, BEING ALSO THE EAST LINE OF PART OF THE EAST ½ OF AN 18-FOOT PUBLIC ALLEY IN BLOCK 8 AFORESAID, OPENED BY ORDINANCE CONFIRMED MAY 26, 1851; THENCE NORTH 0 DEGREES 01 MINUTE 34

UNOFFICIAL COPY

SECONDS EAST, ALONG SAID EAST LINE, 53.00 FEET TO A POINT, SAID POINT BEING 9.00 FEET EAST OF THE NORTHWEST CORNER OF SAID LOT 5; THENCE NORTH 89 DEGREES 30 MINUTES 10 SECONDS EAST, ALONG SAID NORTH LINE, 4.96 FEET; THENCE SOUTH 0 DEGREE 01 MINUTES 34 SECONDS WEST, PARALLEL WITH THE EAST LINE AFORESAID, 1.70 FEET; THENCE SOUTH 70 DEGREES 00 MINUTES 00 SECONDS EAST, 12.50 FEET; THENCE NORTH 20 DEGREES 00 MINUTES 00 SECONDS EAST, 5.76 FEET; THENCE NORTH 0 DEGREE 01 MINUTES 34 SECONDS EAST, PARALLEL WITH THE EAST LINE AFORESAID, 0.68 FEET TO THE NORTH LINE AFORESAID; THENCE NORTH 89 DEGREES 30 MINUTES 10 SECONDS EAST, ALONG SAID NORTH LINE, 153.22 FEET TO THE HEREINABOVE DESIGNATED POINT OF BEGINNING;

SAID PARCEL HAVING AS A LOWER LIMIT A HORIZONTAL PLANE OF ELEVATION +113.50 FEET (CHICAGO CITY DATUM) AND HAVING AS AN UPPER LIMIT A HORIZONTAL PLANE OF ELEVATION +123.50 FEET (CHICAGO CITY DATUM);

IN COOK COUNTY, ILLINOIS.

AREA = 9,053.2 SQUARE FEET OR 0.2078 ACRES.

* PARCEL IS AIR RIGHTS

PINs: 17-15-107-053-0000
17-15-107-054-0000

Address: 318 South Michigan Avenue, Units 300, 400, 500, 600, and 700, Chicago Illinois

Property of Cook County Clerk's Office