

When Recorded Return To
Indecomm Global Services
2925 Country Drive
St Paul, MN 55117

This instrument was prepared by
Dana Schroeder-Davis
2925 Country Drive
St Paul, MN 55117

78538962
Dated April 8, 2013

Assignment of Mortgage


For value received **GMAC mortgage, LLC, in C/O Ocwen Loan Servicing, LLC, 1100 Virginia Drive, Suite 175, Fort Washington, PA 19034** the undersigned hereby grants, assigns and transfers to **Ocwen Loan Servicing, LLC** all beneficial interest under a certain Mortgage dated **August 25, 2011** executed by **AGNIESZKA A. LESIAK N/K/A AGNIESZKA LESIAK ORSENO** and recorded in Book **XX** on Page(s) **XX** as Document Number **1125626489** on **September 13, 2011** of the official records of the County Recorder of Cook County, Illinois
MORTGAGE AMOUNT **\$408,000.00**

PIN 17-27-109-072-0000

**See Attached Exhibit A for Legal Description

PROPERTY ADDRESS **2309 S Wabash Ave, Chicago, IL 60616**

GMAC Mortgage, LLC
By _____



**Kia Vang,
Assistant Secretary**



STATE OF Minnesota)

COUNTY Ramsey) SS



U03880315

On **April 8, 2013** before me, **Bao Cindy Fang**, **Notary Public** in and for said State personally appeared **Kia Vang**, **Assistant Secretary** of **GMAC Mortgage, LLC**, personally known to me to be the person whose name is subscribed to the within instrument and acknowledged to me that s/he executed the same in his/her authorized capacity, and that by his/her signature on the instrument the entity upon behalf of which the person acted, executed the instrument
WITNESS my hand and official seal



Bao Cindy Fang, Notary Public
My Commission expires **January 31, 2017**

UNOFFICIAL COPY

Exhibit A Legal Description

THE FOLLOWING DESCRIBED REAL ESTATE, SITUATED IN THE COUNTY OF COOK IN THE STATE OF ILLINOIS, TO WIT. PARCEL 1. THAT PART OF LOTS 2, 3, 4 AND 8, ALL TAKEN AS A TRACT, IN ASSESSOR'S DIVISION OF BLOCK 22 IN THE CANAL TRUSTEE'S SUBDIVISION OF THE WEST HALF OF SECTION 27, TOWNSHIP 39 NORTH, RANGE 14, EAST OF THE THIRD PRINCIPAL MERIDIAN, DESCRIBED AS FOLLOWS: COMMENCING AT THE NORTHWEST CORNER OF SAID TRACT; THENCE SOUTH 00 DEGREES 00 MINUTES 00 SECONDS WEST, ALONG THE WEST LINE THEREOF, 105.51 FEET TO THE POINT OF BEGINNING; THENCE SOUTH 00 DEGREES 00 MINUTES 00 SECONDS EAST ALONG THE WEST LINE OF SAID TRACT, 20.69 FEET; THENCE NORTH 89 DEGREES 59 MINUTES 24 SECONDS EAST, 47.41 FEET; THENCE NORTH 00 DEGREES 00 MINUTES 36 SECONDS WEST, 20.69 FEET; THENCE SOUTH 89 DEGREES 59 MINUTES 24 SECONDS WEST, 47.41 FEET TO THE POINT OF BEGINNING, IN COOK COUNTY, ILLINOIS. PARCEL 2. NON-EXCLUSIVE EASEMENT FOR THE BENEFIT OF PARCEL 1 FOR PEDESTRIAL AND VEHICULAR ACCESS, INGRESS, EGRESS AS CREATED BY DECLARATION OF COVENANTS, CONDITION, RESTRICTIONS AND EASEMENTS RECORDED OCTOBER 26, 2006 AS DOCUMENT NUMBER 0629918025. SUBJECT TO RESTRICTIONS, RESERVATIONS, EASEMENTS, COVENANTS, OIL, GAS OR MINERAL RIGHTS OF RECORD, IF ANY.

Property of Cook County Clerk's Office