

UNOFFICIAL COPY



Doc#: 1310644064 Fee: \$48.00
RHSP Fee: \$10.00 Affidavit Fee: \$2.00
Karen A. Yarbrough
Cook County Recorder of Deeds
Date: 04/16/2013 11:25 AM Pg: 1 of 6

QUIT CLAIM DEED

The Grantor, **Green Tree Servicing, LLC**, whose address is 1400 Turbine Drive; Suite 200, Rapid City, SD 57709; Quit-Claim(s) to **Federal National Mortgage Association**, whose address is 14221 DALLAS PARKWAY, SUITE 1000, DALLAS, TX 75254, the following premises situated in the City of Schaumburg, County of Cook and State of Illinois more particularly described in exhibit A. attached as commonly known as:

129 WHITE OAK COURT #4, SCHAUMBURG, IL 60195

For the sum of (\$1.00) One Dollar and no cents, subject to easements and building and use restrictions of record.

Dated this 6th day of February, 2013.

Signed:

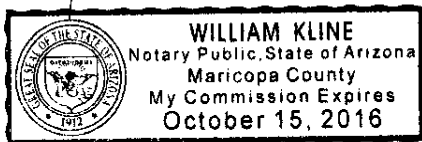
Green Tree Servicing, LLC
Grantor

By [Signature]

For Green Tree Servicing, LLC

STATE OF Arizona)
COUNTY OF Maricopa)

This instrument was acknowledged before me in Maricopa County, State of Arizona, on this 6th day of February, 2013, by Robert Jones, as Asst. Vice President for Green Tree Servicing, LLC



[Signature]
Notary Public

State of ARIZONA, County of MARICOPA

My commission expires 10/15/16

State transfer taxes exempt pursuant to MCL 207.526(a).

County transfer taxes exempt pursuant to MCL 207.505(a)

UNOFFICIAL COPY

When Recorded Return To: Kenneth J. Johnson Johnson, Blumberg & Associates, LLC 230 West Monroe Street, Suite 1125 Chicago, IL 60606	Send Subsequent Tax Bills To: Grantee FNMA-14221 Dallas Parkway, Suite 1000, Dallas, TX 75254	Drafted by: Kenneth J. Johnson Johnson, Blumberg & Associates, LLC 230 West Monroe Street, Suite 1125 Chicago, Illinois 60606
---	---	---

EXHIBIT A**LEGAL DESCRIPTION:****PARCEL 1:**

UNIT NUMBER 31-4 IN THE TWELVE OAKS AT SCHAUMBURG CONDOMINIUM, AS DELINEATED ON A SURVEY OF THE FOLLOWING DESCRIBED TRACT OF LAND: LOTS 1, 2, OUTLOT "A" AND OUTLOT "B" IN GARDEN GLEN, BEING A SUBDIVISION IN THE NORTHWEST 1/4 OF SECTION 10, TOWNSHIP 41 NORTH, RANGE 10 EAST OF THE THIRD PRINCIPAL MERIDIAN, ACCORDING TO PLAT RECORDED OCTOBER 6, 1986 AS DOCUMENT 86459348 AS AMENDED BY AMENDED PLAT RECORDED DECEMBER 28, 2006 AS DOCUMENT NUMBER 0636209030, IN COOK COUNTY, ILLINOIS; WHICH SURVEY IS ATTACHED AS EXHIBIT "C" TO THE DECLARATION OF CONDOMINIUM RECORDED AS DOCUMENT NUMBER 0700209057; TOGETHER WITH ITS UNDIVIDED PERCENTAGE INTEREST IN THE COMMON ELEMENTS IN COOK COUNTY ILLINOIS.

PARCEL 2: (AMANDA LANE)

PERPETUAL, NON-EXCLUSIVE EASEMENT FOR THE BENEFIT OF PARCEL 1 AFORESAID CREATED BY GRANT OF EASEMENT FOR INGRESS AND EGRESS RECORDED SEPTEMBER 9, 1982 AS DOCUMENT 26345788 AND AMENDED BY INSTRUMENT RECORDED SEPTEMBER 15, 1988 AS DOCUMENT 88421690 OVER, UNDER, ACROSS, ALONG, THROUGH AND UPON THE FOLLOWING DESCRIBED PROPERTY: THE NORTH 27.0 FEET OF THE SOUTH 37.0 FEET OF THE EAST 673.82 FEET OF THE NORTHWEST 1/4 OF SECTION 10, TOWNSHIP 41 NORTH, RANGE 10 EAST OF THE THIRD PRINCIPAL MERIDIAN, IN COOK COUNTY, ILLINOIS, BEING A BITUMINOUS PAVED DRIVE WITH CONCRETE CURBING FOR INGRESS AND EGRESS, EXCEPTING THEREFROM THE WEST 17.00 FEET OF THE EAST 50.00 FEET OF THE NORTHWEST 1/4 OF SECTION 10, TOWNSHIP 41 NORTH, RANGE 10 EAST OF THE THIRD PRINCIPAL MERIDIAN, LYING SOUTH OF THE SOUTH LINE OF A CERTAIN PIECE OF PROPERTY ACQUIRED BY THE ILLINOIS STATE TOLL HIGHWAY COMMISSION, AS A PERMANENT EASEMENT RECORDED ON APRIL 23, 1957 AS DOCUMENT 16885123.

UNOFFICIAL COPY

PARCEL 3: (LAKE EASEMENT)

PERPETUAL, NON-EXCLUSIVE EASEMENT FOR THE BENEFIT OF PARCEL 1 AFORESAID CREATED BY GRANT OF EASEMENT FOR INGRESS AND EGRESS TO, AND USE OF, LAKE RECORDED SEPTEMBER 9, 1982 AS DOCUMENT 26345787, AND THE AMENDMENT THERETO RECORDED JUNE 15, 2006 AS DOCUMENT NO. 0616610044, ALONG, AROUND AND UPON THE FOLLOWING DESCRIBED PROPERTY:

THAT PART OF THE EAST 1/2 OF THE NORTHWEST 1/4 OF SECTION 10, TOWNSHIP 41 NORTH, RANGE 10 EAST OF THE THIRD PRINCIPAL MERIDIAN, IN COOK COUNTY, ILLINOIS, BOUNDED AND DESCRIBED AS FOLLOWS: COMMENCING AT A BRONZE MARKER AT THE SOUTHEAST CORNER OF THE NORTHWEST 1/4 OF SAID SECTION 10, THENCE SOUTH 87 DEGREES, 17 MINUTES, 23 SECONDS WEST ALONG THE SOUTH LINE OF SAID NORTHWEST 1/4 OF SECTION 10, A DISTANCE OF 671.54 FEET; THENCE NORTH 02 DEGREES, 42 MINUTES, 37 SECONDS WEST, A DISTANCE OF 252.00 FEET; THENCE NORTH 87 DEGREES, 17 MINUTES, 23 SECONDS EAST, A DISTANCE OF 50.22 FEET; THENCE NORTH 02 DEGREES, 42 MINUTES, 37 SECONDS WEST, A DISTANCE OF 257.90 FEET TO THE SOUTH BACK OF EXISTING CURB OF KRISTIN DRIVE, (A PRIVATE DRIVE) FOR A POINT OF BEGINNING; THENCE SOUTH 87 DEGREES, 17 MINUTES, 23 SECONDS WEST ALONG THE BACK OF CURB, A DISTANCE OF 6.95 FEET TO A POINT OF CURVE; THENCE WESTERLY, NORTHERLY, AND EASTERLY ALONG THE EXISTING CURB, EXISTING CURB FORMING AN ARC OF A CIRCLE (CONVEX WESTERLY, HAVING A RADIUS OF 153.20 FEET, CHORD NORTH 22 DEGREES, 12 MINUTES, 46 SECONDS WEST, A DISTANCE OF 288.82 FEET), A DISTANCE OF 377.00 FEET TO THE POINT OF TANGENCY; THENCE NORTH 48 DEGREES, 17 MINUTES, 05 SECONDS EAST ALONG THE BACK OF THE NORTH CURB, A DISTANCE OF 199.86 FEET TO A POINT OF CURVE; THENCE EASTERLY ALONG THE ARC OF A CIRCLE (CONVEX NORTH, ALONG THE NORTH BACK OF EXISTING CURB, HAVING A RADIUS OF 233.50 FEET, CHORD NORTH 51 DEGREES, 12 MINUTES, 31 SECONDS EAST, A DISTANCE OF 23.82 FEET), A DISTANCE OF 23.83 FEET TO THE END OF THE EXISTING CURB; THENCE CONTINUING ALONG THE ARC OF THE LAST DESCRIBED CIRCLE, (CHORD NORTH 66 DEGREES, 12 MINUTES, 31 SECONDS EAST, A DISTANCE OF 97.70 FEET), A DISTANCE OF 98.43 FEET TO THE POINT OF TANGENCY; THENCE NORTH 78 DEGREES, 17 MINUTES, 05 SECONDS, A DISTANCE OF 335.52 FEET TO A POINT OF CURVE; THENCE EASTERLY ALONG THE ARC OF A CIRCLE (CONVEX NORTH HAVING A RADIUS OF 527.57 FEET, CHORD NORTH 84 DEGREES, 03 MINUTES, 25 SECONDS EAST, A DISTANCE OF 106.12 FEET), A DISTANCE OF 106.30 FEET TO THE WEST LINE OF THE LAND GRANTED TO THE ILLINOIS STATE TOLL HIGHWAY COMMISSION FOR PERPETUAL EASEMENT IN DOCUMENT 16885123;

UNOFFICIAL COPY

THENCE SOUTH 00 DEGREES, 05 MINUTES, 04 SECONDS EAST ALONG THE LAST DESCRIBED LINE, A DISTANCE OF 479.31 FEET TO THE BACK LINE OF THE EXISTING NORTH CURB OF KRISTIN DRIVE, (A PRIVATE DRIVE); THENCE SOUTH 87 DEGREES, 22 MINUTES, 08 SECONDS WEST ALONG THE BACK OF SAID NORTH CURB OF KRISTIN DRIVE, A DISTANCE OF 125.18 FEET; THENCE NORTH 02 DEGREES, 42 MINUTES, 37 SECONDS WEST, A DISTANCE OF 61.82 FEET; THENCE SOUTH 87 DEGREES, 17 MINUTES, 23 SECONDS WEST, A DISTANCE OF 36.86 FEET; THENCE NORTH 02 DEGREES, 42 MINUTES, 37 SECONDS WEST, A DISTANCE OF 50.00 FEET; THENCE SOUTH 87 DEGREES, 17 MINUTES, 23 SECONDS WEST, A DISTANCE OF 11.30 FEET; THENCE NORTH 02 DEGREES, 42 MINUTES, 37 SECONDS WEST ALONG A LINE 5.00 FEET EAST OF AND PARALLEL WITH THE EAST WALL OF AN EXISTING ONE-STORY BRICK BUILDING, A DISTANCE OF 68.86 FEET; THENCE SOUTH 87 DEGREES, 17 MINUTES, 23 SECONDS WEST ALONG A LINE 5.00 FEET NORTH OF AND PARALLEL WITH SAID BUILDING, A DISTANCE OF 109.34 FEET; THENCE NORTH 02 DEGREES, 40 MINUTES, 22 SECONDS EAST, A DISTANCE OF 9.93 FEET; THENCE SOUTH 87 DEGREES, 19 MINUTES, 38 SECONDS WEST ALONG A LINE 5.00 FEET NORTHERLY OF AND PARALLEL WITH THE CENTERLINE OF THE CORNER POSTS OF THE NORTHERLY SWIMMING POOL FENCE, A DISTANCE OF 102.88 FEET; THENCE SOUTH 02 DEGREES, 53 MINUTES, 22 SECONDS EAST ALONG A LINE 5.00 FEET WESTERLY OF AND PARALLEL WITH THE CENTERLINE OF THE CORNER POSTS OF THE EXISTING SWIMMING POOL FENCE, A DISTANCE OF 50.27 FEET; THENCE SOUTH 87 DEGREES, 21 MINUTES, 38 SECONDS WEST ALONG A LINE 5.00 FEET NORTHERLY OF AND PARALLEL WITH THE CENTERLINE OF THE CORNER POSTS OF THE TENNIS COURT FENCE, A DISTANCE OF 132.35 FEET; THENCE SOUTH 02 DEGREES, 38 MINUTES, 52 SECONDS EAST ALONG A LINE 5.00 FEET WESTERLY OF AND PARALLEL WITH THE CENTERLINE OF THE CORNER POSTS OF EXISTING TENNIS COURT FENCE, A DISTANCE OF 139.95 FEET TO THE BACK OF THE AFORESAID NORTH CURB OF KRISTIN DRIVE, (A PRIVATE DRIVE); THENCE SOUTH 87 DEGREES, 22 MINUTES, 08 SECONDS WEST ALONG THE NORTH CURVE OF KRISTIN DRIVE, A DISTANCE OF 59.83 FEET; THENCE SOUTH 02 DEGREES, 42 MINUTES, 37 SECONDS EAST, A DISTANCE OF 27.70 FEET TO THE POINT OF BEGINNING, IN COOK COUNTY, ILLINOIS.

UNOFFICIAL COPY

PARCEL 4:

EASEMENTS CONTAINED IN THE GRANT OF FACILITIES EASEMENT AGREEMENT DATED MARCH 28, 1988 AND RECORDED SEPTEMBER 15, 1988 AS DOCUMENT 88421687 BY AND AMONG LASALLE NATIONAL BANK, AS TRUSTEE UNDER TRUST AGREEMENT DATED FEBRUARY 12, 1981 AND KNOWN AS TRUST NUMBER 103671, TWENTY-ONE KRISTIN LIMITED PARTNERSHIP, AMERICAN NATIONAL BANK AND TRUST COMPANY, AS TRUSTEE UNDER TRUST AGREEMENT DATED OCTOBER 15, 1985 AND KNOWN AS TRUST NUMBER 65791, AND GARDEN GLEN LIMITED PARTNERSHIP, AMENDMENT RECORDED MAY 5, 1999 AS DOCUMENT 99433403, AND THE AMENDMENT THERETO RECORDED JUNE 15, 2006 AS DOCUMENT NO. 0616616044, (A) UNDER, ALONG, ACROSS AND THROUGH THE STORM WATER FACILITIES PREMISES, AS DEFINED THEREIN, TO ACCEPT AND CARRY STORM WATER, (B) UNDER, ALONG, ACROSS AND THROUGH THE STORM WATER FACILITIES PREMISES TO CONNECT TO AND USE THE STORM WATER FACILITIES, (C) IN, OVER, ALONG, THROUGH AND ACROSS THE LAKE EASEMENT PARCEL AND THE LAKE FOR SURFACE DRAINAGE OF STORM WATER AND FOR THE USE OF THE LAKE TO ACCEPT, DETAIN AND RETAIN STORM WATER DRAINAGE, AND (D) IN, OVER, UNDER, ALONG, THROUGH AND ACROSS, FOR A RIGHT OF ENTRY, THE KRISTIN PROPERTY, AS DEFINED THEREIN, FOR THE PURPOSE OF EXERCISING THE RIGHTS TO MAINTAIN AND REPAIR THE FACILITIES, AS DEFINED THEREIN.

PROPERTY ADDRESS:

129 WHITE OAK COURT #4, SCHAUMBURG, ILLINOIS 60195

P.I.N.:


07-10-101-039-1288 Vol. 0187; 07-10-101-017-0000 Vol. 0187; 07-10-101-018-0000 Vol. 0187

Prepared by & Return To:

Johnson Blumberg & Associates
230 W. Monroe, Suite 1125
Chicago, IL 60606

This Deed is exempt from tax under the provision of 35 ILCS 200/31-45

4/11/13
E E J...


VILLAGE OF SCHAUMBURG
REAL ESTATE TRANSFER TAX
21741 \$ *0*

UNOFFICIAL COPY

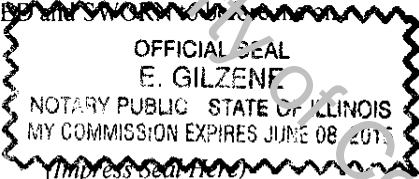
STATEMENT BY GRANTOR AND GRANTEE

The grantor or his agent affirms that, to the best of his knowledge, the name of the grantee shown on the deed or assignment of beneficial interest in a land trust is either a natural person, an Illinois Corporation or foreign corporation authorized to do business or acquire and hold title to real estate in Illinois, a partnership authorized to do business or acquire and hold title to real estate in Illinois, or other entity recognized as a person and authorized to do business or acquire and hold title to real estate under the laws of the State of Illinois.

Date: 04/09/13

Signature: _____

[Handwritten Signature]
Grantor or Agent

SUBSCRIBED and SWORN to before me on .

(Impress Seal Here)

Signature: _____
[Handwritten Signature]
Notary Public


The grantee or his agent affirms and verifies that the name of the grantee shown on the deed or assignment of beneficial interest in a land trust is either a natural person, an Illinois Corporation or foreign corporation authorized to do business or acquire and hold title to real estate in Illinois, a partnership authorized to do business or acquire and hold title to real estate in Illinois, or other entity recognized as a person and authorized to do business or acquire and hold title to real estate under the laws of the State of Illinois.

Date: 04/09/13

Signature: _____

[Handwritten Signature]
Grantee or Agent

SUBSCRIBED and SWORN to before me on .


(Impress Seal Here)

Signature: _____
[Handwritten Signature]
Notary Public

NOTE: Any person who knowingly submits a false statement concerning the identity of a grantee shall be guilty of a Class C misdemeanor for the first offense and a Class A misdemeanor for subsequent offenses.

[Attach to deed or ABI to be recorded in Cook County, Illinois, if exempt under provisions of Section 4 of the Illinois Real Estate Transfer Act.]