

When Recorded Mail To:
Wells Fargo Home Mortgage
C/O NTC 2100 Alt. 19 North
Palm Harbor, FL 34683

Loan #: 0372635284

SATISFACTION OF MORTGAGE

The undersigned declares that it is the present mortgagee of a Mortgage made by **ROBERT P KEENAN AND PHYLLIS B KEENAN** to **MORTGAGE ELECTRONIC REGISTRATION SYSTEMS, INC** bearing the date 08/03/2010 and recorded in the office of the Recorder or Registrar of Titles of COOK County, in the State of Illinois, in Book , Page , or as Document # 1022549017.

The above described Mortgage is, with the note accompanying it, fully paid, satisfied, and discharged. The recorder of said County is authorized to enter this satisfaction/discharge of record, with respect to the property therein described as situated in the County of COOK, State of Illinois as follows, to wit:


SEE ATTACHED EXHIBIT A

Tax Code/PIN: 14-33-316-032-0000

Property is commonly known as: 1613 NORTH VINE STREET, CHICAGO, IL 60614.

Dated this 18th day of April in the year 2013

MORTGAGE ELECTRONIC REGISTRATION SYSTEMS, INC. AS NOMINEE FOR WOODFIELD PLANNING CORPORATION, ITS SUCCESSORS AND ASSIGNS



KRISTOPHER JAMES SANDBERG
ASST. SECRETARY

WFHRC 20009487 10052600000014798 MERS PHONE 1-888-679-MERS DOCR T181574-4800 ERCNIL1




Property of Cook County Clerks Office

UNOFFICIAL COPY

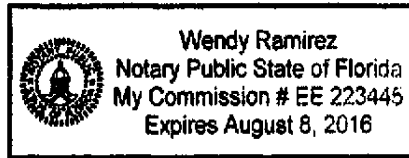
Loan #: 0372635284

STATE OF FLORIDA
COUNTY OF PINELLAS

The foregoing instrument was acknowledged before me on this 18th day of April in the year 2013, by Kristopher James Sandberg as ASST. SECRETARY for MORTGAGE ELECTRONIC REGISTRATION SYSTEMS, INC. AS NOMINEE FOR WOODFIELD PLANNING CORPORATION, ITS SUCCESSORS AND ASSIGNS, who, as such ASST. SECRETARY being authorized to do so, executed the foregoing instrument for the purposes therein contained. He/she/they is (are) personally known to me.



WENDY RAMIREZ, NOTARY PUBLIC
COMM EXPIRES: 08/08/2016



Document Prepared By: E.Lance NTC, 2100 Alt. 19 North, Palm Harbor, FL 34683 (800)346-9152

FOR THE PROTECTION OF THE OWNER THIS RELEASE SHOULD BE FILED WITH THE RECORDER OR REGISTRAR OF TITLES IN WHOSE OFFICE THE MORTGAGE OR DEED OF TRUST WAS FILED.

WFHRC 20009487 10052600000014798 MERS PHONE 1-888-679-MERS DOCR T181304-4800 ERCNIL1



Property of Cook County Clerk's Office

UNOFFICIAL COPY

EXHIBIT A

PARCEL 1: LIMITED COMMON AREA NO. 29

A PARCEL OF LAND BEING THAT PART OF A HEREINAFTER DESCRIBED TRACT OF LAND BOUNDED AND DESCRIBED AS FOLLOWS: COMMENCING AT THE NORTHWEST CORNER OF SAID TRACT; THENCE SOUTH 00 DEGREES 00 MINUTES 00 SECONDS WEST ALONG THE WEST LINE OF SAID TRACT, 502.59 FEET; THENCE NORTH 90 DEGREES 00 MINUTES 00 SECONDS EAST AT RIGHT ANGLES TO SAID LAST DESCRIBED LINE, 95.03 FEET TO A POINT FOR A PLACE OF BEGINNING OF SAID PARCEL OF LAND; THENCE NORTH 00 DEGREES 00 MINUTES 00 SECONDS EAST, 22.70 FEET; THENCE NORTH 00 DEGREES 00 MINUTES 00 SECONDS EAST, 2.00 FEET; THENCE SOUTH 00 DEGREES 00 MINUTES 00 SECONDS WEST, 53.10 FEET; THENCE SOUTH 90 DEGREES 00 MINUTES 00 SECONDS WEST, 19.94 FEET; THENCE NORTH 00 DEGREES 00 MINUTES 00 SECONDS EAST, 11.90 FEET; THENCE SOUTH 90 DEGREES 00 MINUTES 00 SECONDS WEST, 10.70 FEET; THENCE NORTH 00 DEGREES 00 MINUTES 00 SECONDS EAST, 18.50 FEET; THENCE NORTH 90 DEGREES 00 MINUTES 00 SECONDS EAST, 28.64 FEET TO THE POINT OF BEGINNING, THE AFOREMENTIONED TRACT OF LAND BEING LOTS 28, 29, 30, 31, 40, 41 AND 42 IN THE SUBDIVISION OF THE EAST 1/2 OF LOTS 2, 3 AND (EXCEPT THE SOUTH 82 FEET OF THE EAST 100 FEET) OF LOT 4 IN BLOCK 1 IN SHEFFIELD'S ADDITION TO CHICAGO IN THE WEST 1/2 OF THE SOUTHWEST 1/4 OF SECTION 33, TOWNSHIP 40 NORTH, RANGE 14, EAST OF THE THIRD PRINCIPAL MERIDIAN, TOGETHER WITH LOTS 5 TO 20, BOTH INCLUSIVE, (EXCEPT THE PART OF SAID LOTS 5 TO 20 DESCRIBED AS FOLLOWS: COMMENCING AT THE SOUTHWEST CORNER OF SAID LOT 5; THENCE EAST ALONG THE SOUTH LINE OF SAID LOT 5, A DISTANCE OF 88.43 FEET TO A CORNER OF SAID LOT 5; THENCE NORTHEASTERLY ALONG THE SOUTHEASTERLY LINE OF SAID LOT 5, A DISTANCE OF 14.10 FEET TO THE EAST LINE OF SAID LOT 5; THENCE NORTH ALONG THE EAST LINE OF SAID LOTS 5 TO 20 TO THE NORTHEAST CORNER OF SAID LOT 20; THENCE WEST ALONG THE NORTH LINE OF SAID LOT 20 TO A LINE 1 FOOT WEST OF AND PARALLEL WITH THE SAID EAST LINE OF LOT 20; THENCE SOUTH ALONG A LINE 1 FOOT WEST OF AND PARALLEL WITH THE EAST LINE OF SAID LOTS 5 TO 20 TO A LINE 1 FOOT NORTHWESTERLY OF AND PARALLEL WITH THE SAID SOUTHEASTERLY LINE OF LOT 5; THENCE SOUTHWESTERLY ALONG SAID LINE 1 FOOT NORTHWESTERLY OF AND PARALLEL WITH THE SAID SOUTHEASTERLY LINE OF LOT 5 TO A LINE 1 FOOT NORTH OF AND PARALLEL WITH THE SOUTH LINE OF SAID LOT 5; THENCE WEST ALONG SAID LINE 1 FOOT NORTH OF AND PARALLEL WITH THE SOUTH LINE OF SAID LOT 5 TO THE WESTLINE OF SAID LOT 5; THENCE SOUTH ALONG SAID WEST LINE OF LOT 5 TO THE POINT OF BEGINNING), IN THE SUBDIVISION OF LOT 6 AND THE EAST 23 FEET OF LOT 7 IN BLOCK 1 IN SHEFFIELD'S ADDITION TO CHICAGO IN THE WEST HALF OF THE SOUTHWEST 1/4 OF SECTION 33, TOWNSHIP 40 NORTH, RANGE 14, EAST OF THE THIRD PRINCIPAL MERIDIAN, IN COOK COUNTY, ILLINOIS.

PARCEL 2: PARCEL G-30

A PARCEL OF LAND DESCRIBED AS FOLLOWS: COMMENCING AT THE NORTHWEST CORNER OF A HEREINAFTER DESCRIBED TRACT OF LAND; THENCE SOUTH 00 DEGREES 00 MINUTES 00 SECONDS WEST ALONG THE WEST LINE OF SAID HEREINAFTER DESCRIBED TRACT, 520.59 FEET; THENCE NORTH 90 DEGREES 00 MINUTES 00 SECONDS EAST AT RIGHT ANGLES TO SAID LAST DESCRIBED LINE, 66.39 FEET TO A POINT FOR A PLACE OF BEGINNING OF SAID PARCEL OF LAND; THENCE SOUTH 00 DEGREES 00 MINUTES 00 SECONDS WEST, 0.50 FEET; THENCE NORTH 90 DEGREES 00 MINUTES 00 SECONDS EAST, 10.70 FEET; THENCE SOUTH 00 DEGREES 00 MINUTES 00 SECONDS WEST, 11.90 FEET; THENCE NORTH 90 DEGREES 00 MINUTES 00 SECONDS EAST, 10.22 FEET; THENCE SOUTH 00 DEGREES 00 MINUTES 00 SECONDS WEST, 2.30 FEET; THENCE SOUTH 90 DEGREES 00 MINUTES 00 SECONDS WEST, 5.06 FEET; THENCE NORTH 00 DEGREES 00 MINUTES 00 SECONDS EAST, 0.42 FEET; THENCE SOUTH 90 DEGREES 00 MINUTES 00 SECONDS WEST, 17.55 FEET; THENCE NORTH 00 DEGREES 00 MINUTES 00 SECONDS



UNOFFICIAL COPY

EXHIBIT A

EAST, 14.28 FEET; THENCE NORTH 90 DEGREES 00 MINUTES 00 SECONDS EAST, 1.69 FEET TO THE POINT OF BEGINNING OF SAID PARCEL OF LAND, THE AFOREMENTIONED TRACT OF LAND BEING LOTS 28, 29, 30, 31, 40, 41 AND 42 IN THE SUBDIVISION OF THE EAST 1/2 OF LOTS 2, 3 AND (EXCEPT THE SOUTH 82 FEET OF THE EAST 100 FEET) OF LOT 4 IN BLOCK 1 IN SHEFFIELD'S ADDITION TO CHICAGO IN THE WEST 1/2 OF THE SOUTHWEST 1/4 OF SECTION 33, TOWNSHIP 40 NORTH, RANGE 14, EAST OF THE THIRD PRINCIPAL MERIDIAN, TOGETHER WITH LOTS 5 TO 20, BOTH INCLUSIVE, (EXCEPT THE PART OF SAID LOTS 5 TO 20 DESCRIBED AS FOLLOWS: COMMENCING AT THE SOUTHWEST CORNER OF SAID LOT 5; THENCE EAST ALONG THE SOUTH LINE OF SAID LOT 5, A DISTANCE OF 88.43 FEET TO A CORNER OF SAID LOT 5; THENCE NORTHEASTERLY ALONG THE SOUTHEASTERLY LINE OF SAID LOT 5, A DISTANCE OF 14.10 FEET TO THE EAST LINE OF SAID LOT 5; THENCE NORTH ALONG THE EAST LINE OF SAID LOTS 5 TO 20 TO THE NORTHEAST CORNER OF SAID LOT 20; THENCE WEST ALONG THE NORTH LINE OF SAID LOT 20 TO A LINE 1 FOOT WEST OF AND PARALLEL WITH THE SAID EAST LINE OF LOT 20; THENCE SOUTH ALONG A LINE 1 FOOT WEST OF AND PARALLEL WITH THE EAST LINE OF SAID LOTS 5 TO 20 TO A LINE 1 FOOT NORTHWESTERLY OF AND PARALLEL WITH THE SAID SOUTHEASTERLY LINE OF LOT 5; THENCE SOUTHWESTERLY ALONG SAID LINE 1 FOOT NORTHWESTERLY OF AND PARALLEL WITH THE SAID SOUTHEASTERLY LINE OF LOT 5 TO A LINE 1 FOOT NORTH OF AND PARALLEL WITH THE SOUTH LINE OF SAID LOT 5; THENCE WEST ALONG SAID LINE 1 FOOT NORTH OF AND PARALLEL WITH THE SOUTH LINE OF SAID LOT 5 TO THE WEST LINE OF SAID LOT 5; THENCE SOUTH ALONG SAID WEST LINE OF LOT 5 TO THE POINT OF BEGINNING), IN THE SUBDIVISION OF LOT 6 AND THE EAST 23 FEET OF LOT 7 IN BLOCK 1 IN SHEFFIELD'S ADDITION TO CHICAGO IN THE WEST HALF OF THE SOUTHWEST 1/4 OF SECTION 33, TOWNSHIP 40 NORTH, RANGE 14, EAST OF THE THIRD PRINCIPAL MERIDIAN, IN COOK COUNTY, ILLINOIS.
EAST STORAGE


A PARCEL OF LAND DESCRIBED AS FOLLOWS: COMMENCING AT THE NORTHWEST CORNER OF A HEREINAFTER DESCRIBED TRACT OF LAND; THENCE SOUTH 00 DEGREES 00 MINUTES 00 SECONDS WEST ALONG THE WEST LINE OF SAID HEREINAFTER DESCRIBED TRACT, 534.87 FEET; THENCE NORTH 90 DEGREES 00 MINUTES 00 SECONDS EAST AT RIGHT ANGLES TO SAID LAST DESCRIBED LINE, 71.44 FEET TO A POINT FOR A PLACE OF BEGINNING OF SAID PARCEL OF LAND; THENCE NORTH 90 DEGREES 00 MINUTES 00 SECONDS EAST, 10.81 FEET; THENCE SOUTH 00 DEGREES 00 MINUTES 00 SECONDS WEST, 11.42 FEET; THENCE WESTERLY PARALLEL WITH THE SOUTH LINE OF HEREINAFTER DESCRIBED LOT 5, 10.81 FEET; THENCE NORTH 00 DEGREES 00 MINUTES 00 SECONDS EAST, 11.42 FEET TO THE POINT OF BEGINNING OF SAID PARCEL OF LAND, THE AFOREMENTIONED TRACT OF LAND BEING LOTS 28, 29, 30, 31, 40, 41 AND 42 IN THE SUBDIVISION OF THE EAST 1/2 OF LOTS 2, 3 AND (EXCEPT THE SOUTH 82 FEET OF THE EAST 100 FEET) OF LOT 4 IN BLOCK 1 IN SHEFFIELD'S ADDITION TO CHICAGO IN THE WEST 1/2 OF THE SOUTHWEST 1/4 OF SECTION 33, TOWNSHIP 40 NORTH, RANGE 14, EAST OF THE THIRD PRINCIPAL MERIDIAN, TOGETHER WITH LOTS 5 TO 20, BOTH INCLUSIVE, (EXCEPT THE PART OF SAID LOTS 5 TO 20 DESCRIBED AS FOLLOWS: COMMENCING AT THE SOUTHWEST CORNER OF SAID LOT 5; THENCE EAST ALONG THE SOUTH LINE OF SAID LOT 5, A DISTANCE OF 88.43 FEET TO A CORNER OF SAID LOT 5; THENCE NORTHEASTERLY ALONG THE SOUTHEASTERLY LINE OF SAID LOT 5, A DISTANCE OF 14.10 FEET TO THE EAST LINE OF SAID LOT 5; THENCE NORTH ALONG THE EAST LINE OF SAID LOTS 5 TO 20 TO THE NORTHEAST CORNER OF SAID LOT 20; THENCE WEST ALONG THE NORTH LINE OF SAID LOT 20 TO A LINE 1 FOOT WEST OF AND PARALLEL WITH THE SAID EAST LINE OF LOT 20; THENCE SOUTH ALONG A LINE 1 FOOT WEST OF AND PARALLEL WITH THE EAST LINE OF SAID LOTS 5 TO 20 TO A LINE 1 FOOT NORTHWESTERLY OF AND PARALLEL WITH THE SAID SOUTHEASTERLY LINE OF LOT 5; THENCE SOUTHWESTERLY ALONG SAID LINE 1 FOOT NORTHWESTERLY OF AND PARALLEL WITH THE SAID SOUTHEASTERLY LINE OF LOT 5 TO A LINE 1 FOOT NORTH OF AND PARALLEL WITH THE



UNOFFICIAL COPY

EXHIBIT A

SOUTH LINE OF SAID LOT 5; THENCE WEST ALONG SAID LINE 1 FOOT NORTH OF AND PARALLEL WITH THE SOUTH LINE OF SAID LOT 5 TO THE WEST LINE OF SAID LOT 5; THENCE SOUTH ALONG SAID WEST LINE OF LOT 5 TO THE POINT OF BEGINNING), IN THE SUBDIVISION OF LOT 6 AND THE EAST 23 FEET OF LOT 7 IN BLOCK 1 IN SHEFFIELD'S ADDITION TO CHICAGO IN THE WEST HALF OF THE SOUTHWEST 1/4 OF SECTION 33, TOWNSHIP 40 NORTH, RANGE 14, EAST OF THE THIRD PRINCIPAL MERIDIAN, IN COOK COUNTY, ILLINOIS.



Property of Cook County Clerk's Office