



Doc#: 1313046149 Fee: \$66.25
RHSP Fee: \$10.00 Affidavit Fee:
Karen A. Yarbrough
Cook County Recorder of Deeds
Date: 05/10/2013 03:24 PM Pg: 1 of 3

ILLINOIS RELEASE OF ADJUSTABLE RATE MORTGAGE


FOR VALUE RECEIVED, the undersigned, as a duly authorized officer of OLD NATIONAL BANK, successor by merger with PEOPLES LOAN AND TRUST BANK, a national banking association ("Mortgage"), hereby RELEASES the Adjustable Rate Mortgage executed by ZIWI, INC. dated May 9, 1990 and recorded on May 23, 1990 in the Office of the Recorder of Cook County, Illinois as Instrument No. 90240195.

38

Dated: March 29, 2013

OLD NATIONAL BANK

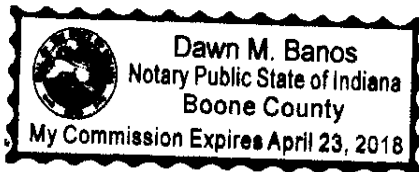
By:

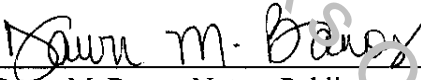

Brian Henning, Vice President

STATE OF INDIANA)
) SS:
COUNTY OF HAMILTON)

Before me, a Notary Public in and for said County and State, personally appeared Brian Henning, Vice President of Old National Bank, a national banking association, who acknowledged execution of the foregoing Release of Adjustable Rate Mortgage on behalf of such banking association.

Witness my hand and Notarial Seal this 29th day of March, 2013.





Dawn M. Banos, Notary Public
My commission expires: April 23, 2018
County of Residence: Boone

This instrument was prepared by Dawn Banos of Old National Bank, 900 E. 96th Street, Suite 500, Indianapolis, In 46240

I affirm, under the penalties for perjury, that I have taken reasonable care to redact each Social Security number on this document, unless required by law.

Dawn M. Banos

FIDELITY NATIONAL TITLE 52011148

1 of 2

UNOFFICIAL COPY

FIDELITY NATIONAL TITLE INSURANCE COMPANY



ORDER NUMBER: 2011 052011148 UOC
 STREET ADDRESS: 183-185 WEST 162ND STREET

CITY: SOUTH HOLLAND
 TAX NUMBER: 29-21-200-060-0000

COUNTY: COOK

LEGAL DESCRIPTION:

PARCEL 1: THE WEST 50 FEET OF THE EAST 70 FEET OF THE FOLLOWING DESCRIBED PARCEL OF LAND: THAT PART OF LOT 1 IN COUNTY CLERK'S DIVISION OF UNSUBDIVIDED LANDS IN THE NORTH EAST 1/4 OF SECTION 21, TOWNSHIP 36 NORTH, RANGE 14 EAST OF THE THIRD PRINCIPAL MERIDIAN RECORDED SEPTEMBER 12, 1888 AS DOCUMENT NUMBER 1003439 DESCRIBED AS FOLLOWS: COMMENCING AT THE NORTHWESTERLY CORNER OF SAID LOT 1, SAID POINT BEING THE INTERSECTION OF THE NORTHEASTERLY LIKE OF THE RIGHT OF WAY OF THE GRAND TRUNK RAILROAD WHERE IT CROSSES THE NORTH LINE OF SECTION 21 AFORESAID, THENCE IN AN EASTERLY DIRECTION ALONG THE NORTH LINE OF SAID SECTION 21, 512.90 FEET TO THE POINT OF BEGINNING; THENCE SOUTH AT RIGHT ANGLES TO THE NORTH LINE OF SECTION 21 TO THE NORTHEASTERLY LINE OF THE RIGHT OF WAY OF THE GRAND TRUNK RAILROAD COMPANY; THENCE NORTHWESTERLY ALONG THE NORTHEASTERLY LINE OF THE RIGHT OF WAY OF THE GRAND TRUNK RAILROAD TO A LINE ESTABLISHED BY EXTENDING A LINE SOUTH FROM AND AT RIGHT ANGLES TO THE NORTH LINE OF SECTION 21, AT A POINT 100 FEET WEST TO THE POINT OF BEGINNING; THENCE NORTH ALONG SAID LAST DESCRIBED LINE TO A POINT ON THE NORTH LINE OF SECTION 21, 100 FEET WEST OF THE POINT OF BEGINNING; THENCE EAST ALONG THE NORTH LINE OF SECTION 21 100 FTT 10 THE POINT OF BEGINNING (EXCEPT THE NORTH 50 FEET OF SAID PREMISES CONVEYED TO THE DEPARTMENT OF PUBLIC WORKS AND BUILDINGS), IN COOK COUNTY, ILLINOIS.

PARCEL 2: THAT PART OF THE NORTH EAST 1/4 OF SECTION 21, TOWNSHIP 36 NORTH, RANGE 14 EAST OF THE THIRD PRINCIPAL MERIDIAN, DESCRIBED AS FOLLOWS: COMMENCING AT THE INTERSECTION OF THE NORTH EAST LINE OF THE RIGHT OF WAY OF THE GRAND TRUNK RAILROAD, WHERE IT CROSSES THE NORTH LINE OF SECTION 21, TOWNSHIP 36 NORTH, RANGE 14 EAST OF THE THIRD PRINCIPAL MERIDIAN, WHICH POINT OF INTERSECTION IS 2106.6 FEET WEST OF THE SOUTH EAST CORNER OF SAID SECTION 21, THENCE EAST ALONG THE NORTH LINE OF SAID SECTION 21, 512.90 FEET TO THE POINT OF BEGINNING, THENCE DUE SOUTH TO THE NORTH EAST RIGHT OF WAY LINE OF THE GRAND TRUNK RAILROAD, THENCE SOUTHEASTERLY ALONG THE NORTHEASTERLY RIGHT OF WAY OF SAID GRANDTRUNK RAILROAD TO A POINT ESTABLISHED BY EXTENDING A STRAIGHT LINE DUE SOUTH FROM A POINT IS THE NORTH LINE OF SECTION 21, WHICH IS 100 FEET EAST OF THE POINT OF BEGINNING, THENCE NORTH ALONG SAID EXTENDED LINE TO THE NORTH LINE OF SECTION 21; THENCE WEST ALONG THE NORTH LINE OF SECTION 21, 100 FEET TO THE POINT OF BEGINNING (EXCEPTING THE NORTH 200 FEET THEREOF), IN COOK COUNTY, ILLINOIS.

PARCEL 3: THE EAST 20.0 FEET OF THE FOLLOWING DESCRIBED PARCEL OF LAND: THAT PART OF LOT 1 IN COUNTY CLERK'S DIVISION OF UNSUBDIVIDED LANDS IN THE NORTHEAST 1/4 OF SECTION 21, TOWNSHIP 36 NORTH, RANGE 14 EAST OF THE THIRD PRINCIPAL MERIDIAN, RECORDED SEPTEMBER 12, 1888 AS DOCUMENT NUMBER 1003439, DESCRIBED AS FOLLOWS: COMMENCING AT THE NORTHWESTERLY CORNER OF SAID LOT 1, SAID POINT BEING THE INTERSECTION OF THE NORTHEASTERLY LINE OF THE RIGHT OF WAY OF THE GRAND TRUNK RAILROAD WHERE IT CROSSES THE NORTH LINE OF SECTION 21 AFORESAID. THENCE IN AN EASTERLY DIRECTION ALONG THE NORTH LINE OF SAID SECTION 21. 512.90 FEET TO THE POINT OF BEGINNING, THENCE SOUTH AT RIGHT ANGLES TO THE NORTH LINE OF SECTION 21, TO THE NORTHEASTERLY LINE OF THE RIGHT OF WAY OF THE GRAND TRUNK RAILROAD COMPANY, THENCE SOUTHWESTERLY ALONG THE NORTHEASTERLY LINE OF THE RIGHT OF WAY OF THE GRAND TRUNK RAILROAD TO A LINE ESTABLISHED BY EXTENDING A LINE SOUTH FROM AND AT RIGHT ANGLES TO THE NORTH LINE OF SECTION 21, AT A POINT 100 FEET WEST OF THE POINT OF BEGINNING, THENCE NORTH ALONG SAID LAST DESCRIBED LINE TO A POINT ON THE NORTH LINE OF SECTION 21, 100 FEET WEST OF THE POINT OF BEGINNING, THENCE EAST ALONG THE NORTH LINE OF SECTION 21, 100 FEET TO THE POINT OF

UNOFFICIAL COPY



FIDELITY NATIONAL TITLE INSURANCE COMPANY

1055 W. 175TH ST. #102, HOMEWOOD, ILLINOIS 60430

PHONE: (708) 206-2170
FAX: (708) 206-2175

ORDER NUMBER: 2011 052011148 UOC
STREET ADDRESS: 183-185 WEST 162ND STREET

CITY: SOUTH HOLLAND
TAX NUMBER: 29-21-200-060-0000

COUNTY: COOK

LEGAL DESCRIPTION:
BEGINNING, (EXCEPT THE NORTH 50 FEET OF SAID LAND CONVEYED TO THE DEPARTMENT OF PUBLIC
WORKS AND BUILDINGS) IN COCK COUNTY. ILLINOIS.

Property of Cook County Clerk's Office