

UNOFFICIAL COPY

JUDICIAL SALE DEED

THE GRANTOR, The Judicial Sales Corporation, an Illinois Corporation, pursuant to and under the authority conferred by the provisions of an Order Appointing Selling Officer and a Judgment entered by the Circuit Court of Cook County, Illinois, on November 7, 2012, in Case No. 12 CH 028909, entitled JPMORGAN CHASE BANK, NATIONAL ASSOCIATION vs. VALENTIN PISICA, et al, and pursuant to which the premises hereinafter described were sold at public sale pursuant to notice given in compliance with 735 ILCS 5/15-1507(c) by said grantor on April 5, 2013, does hereby grant, transfer, and convey to **FEDERAL HOME LOAN MORTGAGE CORPORATION**, by assignment the following described real estate situated in the County of Cook, in the State of Illinois, to have and to hold forever:



Doc#: 1316512073 Fee: \$42.00
RHSP Fee: \$9.00 RPRF Fee: \$1.00
Affidavit Fee: \$2.00
Karen A. Yarbrough
Cook County Recorder of Deeds
Date: 08/14/2013 02:20 PM Pg: 1 of 3

PARCEL 1: UNIT 707 AS DELINEATED ON THE PLAT OF SURVEY OF THE FOLLOWING DESCRIBED PARCEL OF REAL ESTATE (HEREINAFTER REFERRED TO AS PARCEL): THE NORTH 1/2 OF THE NORTHWEST 1/4 OF THE NORTHWEST 1/4 OF SECTION 36, TOWNSHIP 41 NORTH, RANGE 13, EAST OF THE THIRD PRINCIPAL MERIDIAN, (EXCEPT THE NORTH 33 FEET THEREOF, THE EAST 698 FEET THEREOF AND THE WEST 40 FEET THEREOF AND EXCEPT THEREFROM THAT PART DESCRIBED AS FOLLOWS: BEGINNING ON THE SOUTH LINE OF WEST TOUHY AVENUE AT A POINT 26 FEET EAST OF THE INTERSECTION OF THE EAST LINE OF NORTH KEDZIE AVENUE AND THE SOUTH LINE OF WEST TOUHY AVENUE, THENCE SOUTH PARALLEL TO SAID LINE OF NORTH KEDZIE AVENUE 100 FEET, THENCE SOUTHWEST 352.26 FEET TO A POINT ON SAID EAST LINE OF NORTH KEDZIE AVENUE SAID POINT BEING 450.00 FEET SOUTH OF SAID SOUTH LINE OF WEST TOUHY AVENUE, THENCE NORTH ALONG SAID EAST LINE OF NORTH KEDZIE AVENUE 450.00 FEET, TO SAID SOUTH LINE OF WEST TOUHY AVENUE, THENCE EAST ALONG SAID SOUTH LINE OF WEST TOUHY AVENUE 26.00 FEET TO THE POINT OF BEGINNING) EAST OF THE THIRD PRINCIPAL MERIDIAN, IN COOK COUNTY, ILLINOIS. WHICH SURVEY IS ATTACHED AS EXHIBIT "A" TO THE DECLARATION OF CONDOMINIUM OWNERSHIP BY CENTEX HOMES CORPORATION RECORDED AS DOCUMENT NUMBER 21962267 TOGETHER WITH ITS UNDIVIDED PERCENTAGE INTEREST IN THE COMMON ELEMENTS, IN COOK COUNTY, ILLINOIS. PARCEL 2: EASEMENT FOR THE BENEFIT OF PARCEL 1 AS SET FORTH IN THE DECLARATION OF EASEMENT DATED JUNE 3, 1968 AND RECORDED JUNE 14, 1968 AS DOCUMENT NUMBER 20520336 MADE BY WINSTON GARDENS, INCORPORATED CORPORATION OF ILLINOIS AND AS CREATED BY THE DEED FROM CENTEX HOMES CORPORATION A NEVADA CORPORATION, TO EARL J. PARKIN AND JOY R. PARKIN HIS WIFE, DATED MARCH 25, 1974 AND RECORDED APRIL 11, 1974 AS DOCUMENT NUMBER 22682657 FOR VEHICULAR INGRESS AND EGRESS OVER THE FOLLOWING DESCRIBED LAND: THE NORTH 30 FEET AS MEASURED AT 90 DEGREES TO THE NORTH LINE THEREOF, OF A TRACT OF LAND CONSISTING OF BLOCKS 4 AND 5 TOGETHER WITH ALL THAT PART OF VACATED NORTH ALBANY AVENUE LYING NORTH OF THE SOUTH LINE OF BLOCK 5 EXTENDED WEST, SAID EXTENSION ALSO BEING THE SOUTH LINE OF VACATED WEST LUNT AVENUE, AND LYING SOUTH OF THE NORTH LINE OF SAID BLOCK 5 EXTENDED WEST SAID EXTENSION ALSO BEING THE NORTH LINE OF VACATED WEST ESTES AVENUE, TOGETHER WITH ALL OF VACATED WEST LUNT AVENUE LYING EAST OF THE EAST LINE OF NORTH KEDZIE AVENUE AND TOGETHER WITH ALL OF VACATED WEST ESTES AVENUE LYING EAST OF THE EAST LINE OF NORTH KEDZIE AVENUE, ALL IN COLLEGE GREEN SUBDIVISION OF PART OF THE WEST 1/2 OF THE NORTHWEST 1/4 OF SECTION 36, TOWNSHIP 41 NORTH, RANGE 13, EAST OF THE THIRD PRINCIPAL MERIDIAN, (EXCEPT THAT PART OF THE ABOVE DESCRIBED TRACT DESCRIBED AS FOLLOWS: BEGINNING AT THE NORTHEAST CORNER OF SAID TRACT, THENCE WEST ALONG THE NORTH LINE OF SAID TRACT 505.51 FEET, THENCE SOUTH ALONG A LINE PARALLEL TO THE EAST LINE OF SAID TRACT 681.49 FEET TO THE SOUTH LINE OF SAID TRACT, THENCE EAST ALONG THE SOUTH LINE OF SAID TRACT 505.49 FEET TO THE SOUTHEAST CORNER OF SAID TRACT, THENCE NORTH ALONG THE EAST LINE OF SAID TRACT 681.82 FEET TO THE POINT OF BEGINNING) IN COOK COUNTY, ILLINOIS.

Commonly known as 7141 N. KEDZIE AVENUE UNIT #707, CHICAGO, IL 60645

Property Index No. 10-36-100-015-1097

Grantor has caused its name to be signed to those present by its Chief Executive Officer on this 20th day of May, 2013.

BOX 70
Codilis & Associates, P.C.

The Judicial Sales Corporation

By:


Nancy R. Vallone
Chief Executive Officer

UNOFFICIAL COPY

Judicial Sale Deed

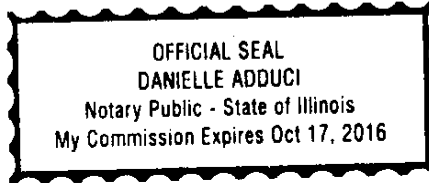
State of IL, County of COOK ss, I, Danielle Adduci, a Notary Public, in and for the County and State aforesaid, do hereby certify that Nancy R. Vallone, personally known to me to be the Chief Executive Officer of The Judicial Sales Corporation, appeared before me this day in person and acknowledged that as such Chief Executive Officer he/she signed and delivered the said Deed pursuant to authority given by the Board of Directors of said corporation, as his/her free and voluntary act, and as the free and voluntary act and Deed of said corporation, for the uses and purposes therein set forth.

Given under my hand and seal on this

20th day of May, 2013

Danielle Adduci

Notary Public



This Deed was prepared by August R. Buterz, The Judicial Sales Corporation, One South Wacker Drive, 24th Floor, Chicago, IL 60606-4650.

Exempt under provision of Paragraph _____, Section 31-45 of the Real Estate Transfer Tax Law (35 ILCS 200/31-45).

6/12/13 *Pat M*
Date Buyer, Seller or Representative

This Deed is a transaction that is exempt from all transfer taxes, either state or local, and the County Recorder of Deeds is ordered to permit immediate recordation of the Deed issued hereunder without affixing any transfer stamps, pursuant to court order in Case Number 12 CH 028909.

Grantor's Name and Address:

THE JUDICIAL SALES CORPORATION
One South Wacker Drive, 24th Floor
Chicago, Illinois 60606-4650
(312)236-SALE

Grantee's Name and Address and mail tax bills to:

FEDERAL HOME LOAN MORTGAGE CORPORATION, by assignment
5000 Plano Parkway
Carrollton, TX, 75010

Contact Name and Address:

Contact: LYNDIA MALLERY-HOMESTEPS ASSET SERVICES
Address: 5000 PLANO PARKWAY
Carrollton, TX 75010
Telephone: 972-395-2833

Mail To:

Pat M
CODILIS & ASSOCIATES, P.C.
15W030 NORTH FRONTAGE ROAD, SUITE 100
BURR RIDGE, IL 60527
(630) 794-5300

Att. No. 21762
File No. 14-12-18772

City of Chicago
Dept. of Finance
645510



Real Estate
Transfer
Stamp
\$0.00

6/7/2013 9:55
dr00198

Batch 6,475,612

UNOFFICIAL COPY

File # 14-12-18772


STATEMENT BY GRANTOR AND GRANTEE

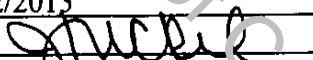
The Grantor or his agent affirms that, to the best of his knowledge, the name of the Grantee shown on the Deed of Assignment of Beneficial Interest in land trust is either a natural person, an Illinois corporation or foreign corporation authorized to do business or acquire and hold title to real estate in Illinois, a partnership authorized to do business or acquire and hold title to real estate in Illinois, or other entity recognized as a person and authorized to do business or acquire title to real estate under the laws of the State of Illinois.

Dated June 12, 2013

Signature: 

Grantor or Agent




Subscribed and sworn to before me
By the said Sarah Muhm
Date 6/12/2013
Notary Public 


The Grantee or his Agent affirms and verifies that the name of the Grantee shown on the Deed or Assignment of Beneficial Interest in a land trust is either a natural person, an Illinois corporation or foreign corporation authorized to do business or acquire and hold title to real estate in Illinois, a partnership authorized to do business or acquire and hold title to real estate in Illinois or other entity recognized as a person and authorized to do business or acquire title to real estate under the laws of the State of Illinois.

Dated June 12, 2013

Signature: 

Grantee or Agent



Subscribed and sworn to before me
By the said Sarah Muhm
Date 6/12/2013
Notary Public 

Note: Any person who knowingly submits a false statement concerning the identity of Grantee shall be guilty of a Class C misdemeanor for the first offense and of a Class A misdemeanor for subsequent offenses.

(Attach to Deed or ABI to be recorded in Cook County, Illinois if exempt under provisions of Section 4 of the Illinois Real Estate Transfer Tax Act.)