



Doc#: 1317142050 Fee: \$48.00
RHSP Fee: \$9.00 RPRF Fee: \$1.00
Karen A. Yarbrough
Cook County Recorder of Deeds
Date: 08/20/2013 01:35 PM Pg: 1 of 8

C.T.I./W
8932895-
201326580
10/2
KS

-----Reserved for Recording Data-----

This instrument was prepared by:

Craig M. Gertz, Esq.
Daspin & Aument, LLP
227 West Monroe Street, Suite 3500
Chicago, Illinois 60606

After recording, return to:

Thomas J. Anselmo, Esq.
Freedman Anselmo Lindberg LLC.
1771 W. Diehl Road
Suite 250
Naperville, IL 60563

SPECIAL WARRANTY DEED

FOR VALUABLE CONSIDERATION, as of May 3, 2013 **BURR DEED, L.L.C.**, a Delaware limited liability company ("**Grantor**"), whose address is 10350 Bren Road West, Minnetonka, Minnesota 55343, hereby grants, bargains, and sells unto **NANCY M. RIZZUTO**, divorced and not since remarried ("**Grantee**"), whose address is 801 Village Center Drive, Unit 405, Burr Ridge, IL 60527, that certain real property located in Cook County, State of Illinois, which is legally described on Exhibit A attached hereto and made a part hereof (the "**Property**"), to have and to hold the Property aforesaid, with all and singular the hereditaments, rights, privileges, appurtenances and immunities thereto belonging or in anywise appertaining unto said Grantee, and unto its successors and assigns forever; said Grantor hereby grants to Grantee, its successors and assigns, as rights and easements appurtenant to the attached described property, the rights and easements appurtenant to the attached Property, the rights and easements for the benefit of said property set forth in the Declaration of Condominium Ownership and of Easements, Restrictions and Covenants encumbering the Property, and Grantor reserves to itself, its successors and assigns, the rights and easements set forth in said Declaration for the benefit of the remaining property described therein. Grantor hereby covenanting that the said Property is free and clear from any encumbrance done or suffered by Grantor, and that Grantor will warrant and defend the title to said Property unto said Grantee and unto its successors and assigns forever, against the lawful claims and demands of all persons claiming under Grantor but none other, except for the encumbrances set forth in Exhibit B attached hereto and made a part hereof.

S ✓
P ✓
S ✓
SC ✓
INT ✓

BOX 333-CTI

UNOFFICIAL COPY

In witness whereof, Grantor has caused its name to be signed to these presents the day and year first above written.

GRANTOR:

BURR DEED, L.L.C., a Delaware limited liability company

By: _____

Name: _____

Its: _____

Wade C. Lau
Vice President


STATE OF Minnesota

SS.

COUNTY OF Hennepin

On this 3rd day of May, 2013, before me personally appeared Wade C. Lau, known to me to be the Vice President of Burr Deed, L.L.C., a Delaware limited liability company, to me known to be the person described in and who executed the foregoing instrument and acknowledged that he executed the same as his free act and deed and as the free act and deed of the limited liability company.

In testimony whereof I have hereunto set my hand and affixed my official seal at my office in said county and state the day and year last above written.



Stephanie L. Gunkel



Printed Name: Stephanie L. Gunkel

Notary Public

My Commission Expires: 1/31/16

Tax statements should be sent to:

Ms. Nancy M. Rizzuto
801 Village Center Drive, Unit 303
Burr Ridge, IL 60527

REAL ESTATE TRANSFER	05/22/2013
	COOK \$168.00
	ILLINOIS: \$336.00
	TOTAL: \$504.00

18-30-300-057-1011 | 20130501605380 | JUV35Y

UNOFFICIAL COPY

EXHIBIT A Legal Description

PARCEL 1:

UNIT 303 IN 801 VILLAGE CENTER DRIVE CONDOMINIUM AS DELINEATED ON A SURVEY OF THE FOLLOWING DESCRIBED TRACT OF LAND: LOT 5B-2 IN THE FINAL PLAT OF BURR RIDGE VILLAGE CENTER RESUBDIVISION OF PART OF THE WEST 1/2 OF SECTION 30, TOWNSHIP 38 NORTH, RANGE 12 EAST OF THE THIRD PRINCIPAL MERIDIAN; WHICH SURVEY IS ATTACHED AS EXHIBIT "B" TO THE DECLARATION OF CONDOMINIUM RECORDED DECEMBER 3, 2008 AS DOCUMENT 0833803064, TOGETHER WITH ITS UNDIVIDED PERCENTAGE INTEREST IN THE COMMON ELEMENTS, ALL IN COOK COUNTY, ILLINOIS.

PARCEL 2:

THE EXCLUSIVE RIGHT TO THE USE OF PARKING SPACES P-126 AND P-128, A LIMITED COMMON ELEMENT, AS DELINEATED ON THE SURVEY ATTACHED TO THE 801 VILLAGE CENTER CONDOMINIUM RECORDED AS DOCUMENT 0833803064.

PARCEL 3:

THE EXCLUSIVE RIGHT TO THE USE OF STORAGE SPACES S-72, A LIMITED COMMON ELEMENT, AS DELINEATED ON THE SURVEY ATTACHED TO THE 801 VILLAGE CENTER CONDOMINIUM RECORDED AS DOCUMENT 0833803064.

PARCEL 4:

NON-EXCLUSIVE EASEMENT FOR INGRESS AND EGRESS, PARKING, UTILITIES INCLUDING STORM WATER DRAINAGE, SANITARY SEWER, WATER, GAS, ELECTRIC, TELEPHONE, CABLE TELEVISION AND COMMUNICATION, INCLUDING VERTICAL UTILITIES FOR STRUCTURAL SUPPORT AND ENCROACHMENTS, AS CREATED BY DECLARATION OF RECIPROCAL EASEMENTS, COVENANTS, CONDITIONS AND RESTRICTIONS FOR BURR RIDGE VILLAGE CENTER DATED AUGUST 28, 2006 AND RECORDED OCTOBER 4, 2006 AS DOCUMENT 0627734129 AS AMENDED AND RESTATED BY DECLARATION RECORDED NOVEMBER 30, 2007 AS DOCUMENT 0733403124 OVER THE COMMON AREAS AS DEFINED THEREIN.

P.I.N. 18-30-300-057-1011

COMMONLY KNOWN AS: 801 VILLAGE CENTER DRIVE,
UNIT 303, P-126 & P-128 & S-72
BURR RIDGE, ILLINOIS 60527

A-1

UNOFFICIAL COPY

EXHIBIT B

PERMITTED EXCEPTIONS

1. GENERAL REAL ESTATE TAXES NOT YET DUE AND PAYABLE.
2. THE ILLINOIS CONDOMINIUM PROPERTY ACT, AND ALL BUILDING AND ZONING LAWS, ORDINANCES, STATE AND FEDERAL REGULATIONS.
3. DECLARATION OF COVENANTS, CONDITIONS, RESTRICTIONS, AND EASEMENTS FOR BURR RIDGE PARK MADE BETWEEN AMERICAN NATIONAL BANK AND TRUST COMPANY OF CHICAGO AS TRUSTEE UNDER TRUST AGREEMENT DATED JANUARY 3, 1980 KNOWN AS TRUST NUMBER 48739 (DECLARANT) AND EMRO LAND COMPANY, A DELAWARE CORPORATION (DEVELOPER) RECORDED JANUARY 3, 1984 AS DOCUMENT 26915063 AND AMENDMENTS RECORDED AS DOCUMENT 27479281 AND 88538724 AND MODIFICATION RECORDED AS DOCUMENT 85074879, RELATING TO LOCATION ZONES, VILLAGE APPROVAL, MAINTENANCE OF IMPROVEMENTS, UTILITIES, DESIGN, LANDSCAPING, SIGNS, RUBBISH, PARKING ASSESSMENTS, EASEMENTS AND OTHER PROVISIONS THEREIN CONTAINED.
4. DECLARATION OF COVENANTS, CONDITIONS, RESTRICTIONS, AND EASEMENTS FOR BURR RIDGE PARK OWNERS' ASSOCIATION MADE BETWEEN AMERICAN NATIONAL BANK AND TRUST COMPANY OF CHICAGO, AS TRUSTEE UNDER TRUST AGREEMENT DATED JANUARY 3, 1980 AND KNOWN AS TRUST NUMBER 48739 (DECLARANT) AND EMRO LAND COMPANY, A DELAWARE CORPORATION (DEVELOPER) RECORDED APRIL 12, 1984 AS DOCUMENT 27042757 AND AS AMENDED BY AMENDMENTS RECORDED AS DOCUMENT 27479286, 88301597, 88538723, 90073172, 93224621 AND 00839539 AND AS MODIFIED BY DOCUMENT 85074879, AND THE TERMS, PROVISIONS AND CONDITIONS SET FORTH THEREIN.
5. AMENDED AND RESTATED DECLARATION OF EASEMENTS, COVENANTS, RESTRICTIONS, AND SIGNAGE RECORDED SEPTEMBER 20, 2006 AS DOCUMENT 0626331049, AMENDING AND RESTATING THE DECLARATION RECORDED AS DOCUMENT 00839540, MADE BY AND BETWEEN OPUS REAL ESTATE IL VII BURR RIDGE, L.L.C. AND LTF USA REAL ESTATE COMPANY, LLC, RELATING TO EASEMENTS FOR INGRESS AND EGRESS, SIGNAGE, STORMWATER EASEMENT, FENCE AND RELATED LANDSCAPING, PARKING, RESTRICTIVE COVENANTS PAYMENT OF OBLIGATIONS, PARKING DECKS, AND THE TERMS, PROVISIONS AND CONDITIONS SET FORTH THEREIN.
6. DECLARATION OF RECIPROCAL EASEMENTS, COVENANTS, CONDITIONS, AND RESTRICTIONS RECORDED AUGUST 28, 2006 AS DOCUMENT 0627734129 AND AMENDED AND RESTATED DECLARATION OF RECIPROCAL EASEMENTS, COVENANTS, CONDITIONS, AND RESTRICTIONS RECORDED NOVEMBER 30, 2007 AS DOCUMENT 0733403124, RELATING TO EASEMENTS FOR ACCESS, PARKING,

UNOFFICIAL COPY

STORM WATER DRAINAGE, SANITARY SEWER, WATER, GAS, ELECTRIC, TELEPHONE, CABLE TELEVISION AND COMMUNICATION, VERTICAL UTILITIES MAINTENANCE, ADJACENT BUILDING CONSTRUCTION, ENCROACHMENT, AND STRUCTURAL SUPPORT OVER, UPON AND UNDER THE COMMON AREAS OF LOTS 1 THROUGH 8 AND OUTLOTS A AND B IN BURR RIDGE CENTER SUBDIVISION, AND THE TERMS, PROVISIONS AND CONDITIONS SET FORTH THEREIN.

7. GRANT OF EASEMENT AND AGREEMENT RECORDED JANUARY 3, 1984 AS DOCUMENT 26915065 BETWEEN AMERICAN NATIONAL BANK AND TRUST COMPANY OF CHICAGO, AS TRUSTEE UNDER TRUST AGREEMENT DATED JANUARY 3, 1980 AND KNOWN AS TRUST NUMBER 48739 (GRANTOR) AND THE VILLAGE OF BURR RIDGE, DUPAGE AND COOK COUNTIES (GRANTEE) WHEREAS GRANTOR HEREBY GRANTS, DECLARES, CONVEYS, AND QUIT-CLAIMS TO THE GRANTEE FOR THE BENEFIT OF THE PUBLIC, FOR THE PURPOSE OF INSPECTING, INSTALLING, OPERATING, MAINTAINING, REPAIRING AND REPLACING UNDERGROUND SANITARY SEWER MAINS AND WATER MAINS AND APPURTENANCES.

FIRST AMENDMENT RECORDED MARCH 19, 1985 AS DOCUMENT 7479282.

8. DEVELOPMENT AGREEMENT RECORDED APRIL 29, 2005 AS DOCUMENT NUMBER 0515103100 AND FIRST AMENDMENT TO DEVELOPMENT AGREEMENT BETWEEN THE VILLAGE OF BURR RIDGE AND OPUS NORTH CORPORATION RECORDED AUGUST 3, 2006 AS DOCUMENT 0622832086 AND AMENDED BY 1ST AMENDMENT RECORDED AS DOCUMENT 0621510090 AND AMENDMENT RECORDED AS DOCUMENT 0626331045 AND THE TERMS, PROVISIONS AND CONDITIONS SET FORTH THEREIN.

ASSIGNMENT OF DEVELOPMENT AGREEMENT RECORDED AS DOCUMENT 0622832088 TO OPUS REAL ESTATE IL VII BURR RIDGE, L.L.C., A DELAWARE LIMITED LIABILITY COMPANY.

9. TERMS, PROVISIONS, CONDITIONS AND LIMITATIONS SET FORTH IN THE INCREMENTAL SALES TAX REBATE AGREEMENT RECORDED MAY 11, 2005 AS DOCUMENT 0515103099 AND AMENDED BY DOCUMENT 0626331046 MADE BY AND BETWEEN THE VILLAGE OF BURR RIDGE AND OPUS NORTH CORPORATION. ASSIGNMENT TO OPUS REAL ESTATE IL VII BURR RIDGE, L.L.C., A DELAWARE LIMITED LIABILITY COMPANY RECORDED AS 0622832089.
10. BURR RIDGE VILLAGE CENTER SUBDIVISION IMPROVEMENT COMPLETION AGREEMENT MADE BY AND BETWEEN THE VILLAGE OF BURR RIDGE AND OPUS REAL ESTATE IL VII BURR RIDGE, L.L.C., A DELAWARE LIMITED LIABILITY COMPANY, RECORDED OCTOBER 2, 2006 AS DOCUMENT 0627510199, AND THE TERMS PROVISIONS AND CONDITIONS SET FORTH THEREIN.
11. 15 FOOT PUBLIC EASEMENT NEAR THE SOUTHWESTERLY CORNER OF THE

UNOFFICIAL COPY

LAND INSURED HERE IN AS SHOWN ON AFORESAID PLAT OF SUBDIVISION RECORDED AS DOCUMENT 0733403124.

12. EASEMENT IN FAVOR OF COMMONWEALTH EDISON AND ILLINOIS BELL TELEPHONE COMPANY, AND ITS/THEIR RESPECTIVE SUCCESSORS AND ASSIGNS, TO INSTALL, OPERATE AND MAINTAIN ALL EQUIPMENT NECESSARY FOR THE PURPOSE OF SERVING THE LAND AND OTHER PROPERTY, TOGETHER WITH THE RIGHT OF ACCESS TO SAID EQUIPMENT, AND THE PROVISIONS RELATING THERETO CONTAINED IN THE GRANT RECORDED/FILED AS DOCUMENT 0735239135.
13. (A) TERMS, PROVISIONS, COVENANTS, CONDITIONS AND OPTIONS CONTAINED IN AND RIGHTS AND EASEMENTS ESTABLISHED BY THE DECLARATION OF CONDOMINIUM OWNERSHIP RECORDED DECEMBER 3, 2008 AS DOCUMENT NO. 0833803064 AS AMENDED FROM TIME TO TIME; AND (B) LIMITATIONS AND CONDITIONS IMPOSED BY THE CONDOMINIUM PROPERTY ACT.
14. ACTS DONE OR SUFFERED BY GRANTEE OR ANYONE CLAIMING BY, THROUGH OR UNDER GRANTEE.